

Court File Number 1701- 05131
Clerk's stamp

Court COURT OF QUEEN'S BENCH OF ALBERTA

Judicial Centre CALGARY

Applicant PRIVATE EQUITY OAK LP by its General Partner PE12PXPE (OAK) GP LTD.

Respondents OAK POINT ENERGY LTD., KEMEX LTD., KEMEX TECHNOLOGIES LTD. and 1NSITE TECHNOLOGIES LTD.

Document AFFIDAVIT OF KATE MALCOLM VOLUME 3 OF 3

Address for Service and Contact Information of Party Filing this Document STIKEMAN ELLIOTT LLP Barristers & Solicitors 4300 Bankers Hall West, 888-3rd Street S.W., Calgary, Canada T2P 5C5

CLERK OF THE COURT
FILED
APR 12 2017
JUDICIAL CENTRE
OF CALGARY

Attention: Guy P. Martel / David Price
gmartel@stikeman.com / dprice@stikeman.com
Tel: (514) 397-3163 / (403) 266-9093
Fax: (403) 266-9034

Lawyers for the Applicant, Private Equity Oak LP
File No.: 125561-1003

AFFIDAVIT OF KATE MALCOLM

Sworn on April 11, 2017.

I, Kate Malcolm, of Toronto, Ontario SWEAR AND SAY THAT:

1. I am Portfolio Manager of Alberta Investment Management Corporation, and as such I have personal knowledge of the matters hereinafter deposed to except where stated to be based on information and belief and where so stated, I believe the same to be true.
2. I am duly authorized to swear this Affidavit on behalf of Private Equity Oak LP ("PEO").
3. This Affidavit is sworn in support of PEO's application for an order appointing Alvarez & Marsal Canada ULC ("A&M" or the "Proposed Receiver") as receiver of the assets, undertakings and properties of Oak Point Energy Ltd. (the "Borrower") and Kemex Ltd., Kemex Technologies Ltd. and 1nSite Technologies Ltd. (collectively

the "Guarantors" and each a "Guarantor"), pursuant to section 243(1) of the *Bankruptcy and Insolvency Act*, RSC 1985, c B-3, as amended (the "BIA") and section 13(2) of the *Judicature Act*, RSA 2000, c J-2, as amended.

Overview

4. On or about December 23, 2013, a *Debenture* was issued by the Borrower in favor of the Holder (the "**Debenture**"). Under the terms of the *Debenture*, the Holder agreed to provide the Borrower with a 15.0% senior secured redeemable convertible debenture in the principal amount of twenty million dollars (\$20,000,000) due December 23, 2015 (the "**Initial Maturity Date**") all on the terms set out in the *Debenture*.
5. The *Debenture* was amended and restated from time to time in order to increase the principal amount to twenty-five million dollars (\$25,000,000) and extend the **Initial Maturity Date** to December 31, 2016.
6. As further described below, in order to secure its indebtedness under the *Debenture*, the Borrower granted to PEO a continuing first priority security interest in and to all of its present and after-acquired property, assets and undertaking, including, without limitation, all of its oil sands leases and intellectual property.
7. On or about September 28, 2015, the Guarantors executed a *Guarantee and Security Agreement* (the "**Guarantee Agreement**") pursuant to which they agreed to irrevocably and unconditionally guarantee to the Holder the punctual, complete and irrevocable payment when due, and at all times thereafter, of all of the Borrower's obligations under the *Debenture*. As continuing security for the payment of all of its obligations under the *Guarantee Agreement*, each Guarantor granted to the Holder a security interest over all of their assets including, without limitation, certain intellectual property rights.
8. Due to, *inter alia*, sustained low oil prices, production reductions and curtailments by oil sands producers, and the resulting inability of the Borrower to generate sufficient revenues, the Borrower eventually became insolvent, its directors will imminently or already have resigned, and the borrower ceased operations on or about March 31, 2017.
9. As of March 31, 2017, the Borrower and the Guarantors were indebted to PEO in the amount of \$32,364,420.10, inclusive of capital, interest but excluding fees. Such indebtedness has not been paid and interest and fees continue to accrue.
10. As mentioned, and further set forth in PEO's Application, PEO seeks from this Court an order appointing A&M as receiver of all of the assets, undertakings and property of the Borrower and Guarantors.
11. It is PEO's view that the appointment of the Proposed Receiver is just and convenient in the circumstances.

Alberta Mineral Information
Land Index Search Detail Report

Created On: 2017/04/11 10:42:44 AM
Energy External Search
Request No.: R3618883
AMI100031

DRRZD/ZD Type/Number: D00006 VIKING FM

5-12-060:	1-36
5-12-061:	1-36
5-12-062:	1-36
5-12-063:	1-36
5-12-064:	1-36
5-12-065:	1-36
5-12-066:	1-36
5-12-067:	1-36
5-12-068:	1-36
5-12-069:	1-36
5-12-070:	1-36
5-12-071:	1-36
5-12-072:	1-36
5-13-035:	1-36
5-13-036:	1-36
5-13-037:	1-36
5-13-038:	1-36
5-13-039:	1-36
5-13-040:	1-36
5-13-041:	1-36
5-13-042:	1-36
5-13-043:	1-36
5-13-044:	1-36
5-13-045:	1-36
5-13-046:	1-36
5-13-047:	1-36
5-13-048:	1-36
5-13-049:	1-36
5-13-050:	1-36
5-13-051:	1-36

Alberta Mineral Information
Land Index Search Detail Report

Created On: 2017/04/11 10:42:44 AM
Energy External Search
Request No.: R3618883
AMI100031

DRRZD/ZD Type/Number: D00006 VIKING FM

5-13-052:	1-36
5-13-053:	1-36
5-13-054:	1-36
5-13-055:	1-36
5-13-056:	1-36
5-13-057:	1-36
5-13-058:	1-36
5-13-059:	1-36
5-13-060:	1-36
5-13-061:	1-36
5-13-062:	1-36
5-13-063:	1-36
5-13-064:	1-36
5-13-065:	1-36
5-13-066:	1-36
5-13-067:	1-36
5-13-068:	1-36
5-13-069:	1-36
5-13-070:	1-36
5-13-071:	1-36
5-13-072:	1-36
5-14-035:	1-36
5-14-036:	1-36
5-14-037:	1-36
5-14-038:	1-36
5-14-039:	1-36
5-14-040:	1-36
5-14-041:	1-36
5-14-042:	1-36
5-14-043:	1-36
5-14-044:	1-36
5-14-045:	1-36
5-14-046:	1-36
5-14-047:	1-36

Alberta Mineral Information
Land Index Search Detail Report

Created On: 2017/04/11 10:42:44 AM
Energy External Search
Request No.: R3618883
AMI100031

DRRZD/ZD Type/Number: D00006 VIKING FM

5-14-048:	1-36
5-14-049:	1-36
5-14-050:	1-36
5-14-051:	1-36
5-14-052:	1-36
5-14-053:	1-36
5-14-054:	1-36
5-14-055:	1-36
5-14-056:	1-36
5-14-057:	1-36
5-14-058:	1-36
5-14-059:	1-36
5-14-060:	1-36
5-14-061:	1-36
5-14-062:	1-36
5-14-063:	1-36
5-14-064:	1-36
5-14-065:	1-36
5-14-066:	1-36
5-14-067:	1-36
5-14-068:	1-36
5-14-069:	1-36
5-14-070:	1-36
5-14-071:	1-36
5-14-072:	1-36
5-15-042:	1-36
5-15-043:	1-36
5-15-044:	1-36
5-15-045:	1-36
5-15-046:	1-36
5-15-047:	1-36
5-15-048:	1-36
5-15-049:	1-36
5-15-050:	1-36

Alberta Mineral Information
Land Index Search Detail Report

Created On: 2017/04/11 10:42:44 AM
Energy External Search
Request No.: R3618883
AMI100031

DRRZD/ZD Type/Number: D00006 VIKING FM

5-15-051:	1-36
5-15-052:	1-36
5-15-053:	1-36
5-15-054:	1-36
5-15-055:	1-36
5-15-056:	1-36
5-15-057:	1-36
5-15-058:	1-36
5-15-059:	1-36
5-15-060:	1-36
5-15-061:	1-36
5-15-062:	1-36
5-15-063:	1-36
5-15-064:	1-36
5-15-065:	1-36
5-15-066:	1-36
5-15-067:	1-36
5-15-068:	1-36
5-15-069:	1-36
5-15-070:	1-36
5-15-071:	1-36
5-15-072:	1-36
5-16-043:	1-36
5-16-044:	1-36
5-16-045:	1-36
5-16-046:	1-36
5-16-047:	1-36
5-16-048:	1-36
5-16-049:	1-36
5-16-050:	1-36
5-16-051:	1-36
5-16-052:	1-36
5-16-053:	1-36
5-16-054:	1-36

Alberta Mineral Information
Land Index Search Detail Report

Created On: 2017/04/11 10:42:44 AM
Energy External Search
Request No.: R3618883
AMI100031

DRRZD/ZD Type/Number: D00006 VIKING FM

5-16-055:	1-36
5-16-056:	1-36
5-16-057:	1-36
5-16-058:	1-36
5-16-059:	1-36
5-16-060:	1-36
5-16-061:	1-36
5-16-062:	1-36
5-16-063:	1-36
5-16-064:	1-36
5-16-065:	1-36
5-16-066:	1-36
5-16-067:	1-36
5-16-068:	1-36
5-16-069:	1-36
5-16-070:	1-36
5-16-071:	1-36
5-16-072:	1-36
5-17-043:	1-36
5-17-044:	1-36
5-17-045:	1-36
5-17-046:	1-36
5-17-047:	1-36
5-17-048:	1-36
5-17-049:	1-36
5-17-050:	1-36
5-17-051:	1-36
5-17-052:	1-36
5-17-053:	1-36
5-17-054:	1-36
5-17-055:	1-36
5-17-056:	1-36
5-17-057:	1-36
5-17-058:	1-36

Alberta Mineral Information
Land Index Search Detail Report

Created On: 2017/04/11 10:42:44 AM
Energy External Search
Request No.: R3618883
AMI100031

DRRZD/ZD Type/Number: D00006 VIKING FM

5-17-059:	1-36
5-17-060:	1-36
5-17-061:	1-36
5-17-062:	1-36
5-17-063:	1-36
5-17-064:	1-36
5-17-065:	1-36
5-17-066:	1-36
5-17-067:	1-36
5-17-068:	1-36
5-17-069:	1-36
5-17-070:	1-36
5-17-071:	1-36
5-17-072:	1-36
5-18-046:	1-36
5-18-047:	1-36
5-18-048:	1-36
5-18-049:	1-36
5-18-050:	1-36
5-18-051:	1-36
5-18-052:	1-36
5-18-053:	1-36
5-18-054:	1-36
5-18-055:	1-36
5-18-056:	1-36
5-18-057:	1-36
5-18-058:	1-36
5-18-059:	1-36
5-18-060:	1-36
5-18-061:	1-36
5-18-062:	1-36
5-18-063:	1-36
5-18-064:	1-36
5-18-065:	1-36

Alberta Mineral Information
Land Index Search Detail Report

Created On: 2017/04/11 10:42:44 AM
Energy External Search
Request No.: R3618883
AMI100031

DRRZD/ZD Type/Number: D00006 VIKING FM

5-18-066:	1-36
5-18-067:	1-36
5-18-068:	1-36
5-18-069:	1-36
5-19-048:	1-36
5-19-049:	1-36
5-19-050:	1-36
5-19-051:	1-36
5-19-052:	1-36
5-19-053:	1-36
5-19-054:	1-36
5-19-055:	1-36
5-19-056:	1-36
5-19-057:	1-36
5-19-058:	1-36
5-19-059:	1-36
5-19-060:	1-36
5-19-061:	1-36
5-19-062:	1-36
5-19-063:	1-36
5-19-064:	1-36
5-19-065:	1-36
5-19-066:	1-36
5-19-067:	1-36
5-19-068:	1-36
5-19-069:	1-36
5-20-048:	1-36
5-20-049:	1-36
5-20-050:	1-36
5-20-051:	1-36
5-20-052:	1-36
5-20-053:	1-36
5-20-054:	1-36
5-20-055:	1-36

Alberta Mineral Information
Land Index Search Detail Report

Created On: 2017/04/11 10:42:44 AM
Energy External Search
Request No.: R3618883
AMI100031

DRRZD/ZD Type/Number: D00006 VIKING FM

5-20-056:	1-36
5-20-057:	1-36
5-20-058:	1-36
5-20-059:	1-36
5-20-060:	1-36
5-20-061:	1-36
5-20-062:	1-36
5-20-063:	1-36
5-20-064:	1-36
5-20-065:	1-36
5-20-066:	1-36
5-20-067:	1-36
5-20-068:	1-36
5-20-069:	1-36
5-21-048:	1-36
5-21-049:	1-36
5-21-050:	1-36
5-21-051:	1-36
5-21-052:	1-36
5-21-053:	1-36
5-21-054:	1-36
5-21-055:	1-36
5-21-056:	1-36
5-21-057:	1-36
5-21-058:	1-36
5-21-059:	1-36
5-21-060:	1-36
5-21-061:	1-36
5-21-062:	1-36
5-21-063:	1-36
5-22-048:	1-36
5-22-049:	1-36
5-22-050:	1-36
5-22-051:	1-36

Alberta Mineral Information
Land Index Search Detail Report

Created On: 2017/04/11 10:42:44 AM
Energy External Search
Request No.: R3618883
AMI100031

DRRZD/ZD Type/Number: D00006 VIKING FM

5-22-052:	1-36
5-22-053:	1-36
5-22-054:	1-36
5-22-055:	1-36
5-22-056:	1-36
5-22-057:	1-36
5-22-058:	1-36
5-22-059:	1-36
5-22-062:	1-36
5-22-063:	1-36
5-23-048:	1-36
5-23-049:	1-36
5-23-050:	1-36
5-23-051:	1-36
5-23-052:	1-36
5-23-053:	1-36
5-23-054:	1-36
5-23-055:	1-36
5-23-056:	1-36
5-23-057:	1-36
5-24-056:	1-36
5-24-057:	1-36
5-25-057:	1-36
5-26-057:	1-36
5-26-058:	1-36
5-26-059:	1-36

Alberta Mineral Information
Land Index Search Detail Report

Created On: 2017/04/11 10:42:44 AM
Energy External Search
Request No.: R3618883
AMI100031

Disclaimer

THIS SEARCH IS PROVIDED ON THE CONDITION AND UNDERSTANDING THAT HER MAJESTY THE QUEEN IN RIGHT OF ALBERTA IS IN NO WAY RESPONSIBLE FOR LOSS OR DAMAGE ARISING FROM ANY ERRORS OR OMISSIONS IN THIS SEARCH AND ANY PERSON MAKING USE OF RELYING IN ANY WAY ON THIS SEARCH HEREBY RELEASES HER MAJESTY THE QUEEN IN RIGHT OF ALBERTA FROM ANY LIABILITY FOR SUCH LOSS OR DAMAGE.

End of DRRZD/ZD

Alberta Mineral Information
Land Index Search Detail Report

Created On: 2017/04/11 10:42:44 AM
Energy External Search
Request No.: R3618883
AMI100031

DRRZD/ZD Report Detail

DRRZD/ZD Type/Number: **D00023 NISKU FM**

Current Status

Status:	Active	Type:	DRRZD
Effective Date:		Rescind Date:	
Last Update Date:	2007/08/17		

Key Well / Zone / Interval

Key Well ID:	100 06 24 050 26W4 00
Zone:	6960 NISKU FM
Interval:	5023.00 - 5190.00 FEET
Log Type:	DILL - DUAL INDUCTION-LATEROLOG

Land/Rights Description

Land Description:

4-03-043:	1-36
4-04-042:	1-36
4-04-043:	1-36
4-04-044:	1-36
4-04-045:	1-36
4-04-046:	1-36
4-05-042:	1-36
4-05-043:	1-36
4-05-044:	1-36
4-05-045:	1-36
4-05-046:	1-36
4-06-043:	1-36
4-06-044:	1-36

Alberta Mineral Information
Land Index Search Detail Report

Created On: 2017/04/11 10:42:44 AM
Energy External Search
Request No.: R3618883
AMI100031

DRRZD/ZD Type/Number: D00023 NISKU FM

4-06-045:	1-36
4-06-046:	1-36
4-07-043:	1-36
4-07-044:	1-36
4-07-045:	1-36
4-07-046:	1-36
4-07-047:	1-36
4-08-043:	1-36
4-08-044:	1-36
4-08-045:	1-36
4-08-046:	1-36
4-08-047:	1-36
4-09-043:	1-36
4-09-044:	1-36
4-09-045:	1-36
4-09-046:	1-36
4-09-047:	1-36
4-10-037:	1-36
4-10-038:	1-36
4-10-039:	1-36
4-10-040:	1-36
4-10-041:	1-36
4-10-042:	1-36
4-10-043:	1-36
4-10-044:	1-36
4-10-045:	1-36
4-10-046:	1-36
4-10-047:	1-36
4-10-048:	1-36
4-10-049:	1-36
4-10-050:	1-36
4-11-037:	1-36
4-11-038:	1-36
4-11-039:	1-36

Alberta Mineral Information
Land Index Search Detail Report

Created On: 2017/04/11 10:42:44 AM
Energy External Search
Request No.: R3618883
AMI100031

DRRZD/ZD Type/Number: D00023 NISKU FM

4-11-040:	1-36
4-11-041:	1-36
4-11-042:	1-36
4-11-043:	1-36
4-11-044:	1-36
4-11-045:	1-36
4-11-046:	1-36
4-11-047:	1-36
4-11-048:	1-36
4-11-049:	1-36
4-11-050:	1-36
4-12-037:	1-36
4-12-038:	1-36
4-12-039:	1-36
4-12-040:	1-36
4-12-041:	1-36
4-12-042:	1-36
4-12-043:	1-36
4-12-044:	1-36
4-12-045:	1-36
4-12-046:	1-36
4-12-047:	1-36
4-12-048:	1-36
4-12-049:	1-36
4-12-050:	1-36
4-12-051:	1-36
4-12-052:	1-36
4-12-053:	1-36
4-12-054:	1-36
4-12-055:	1-36
4-12-056:	1-36
4-13-037:	1-36
4-13-038:	1-36
4-13-039:	1-36

Alberta Mineral Information
Land Index Search Detail Report

Created On: 2017/04/11 10:42:44 AM
Energy External Search
Request No.: R3618883
AMI100031

DRRZD/ZD Type/Number: D00023 NISKU FM

4-13-040:	1-36
4-13-041:	1-36
4-13-042:	1-36
4-13-043:	1-36
4-13-044:	1-36
4-13-045:	1-36
4-13-046:	1-36
4-13-047:	1-36
4-13-048:	1-36
4-13-049:	1-36
4-13-050:	1-36
4-13-051:	1-36
4-13-052:	1-36
4-13-053:	1-36
4-13-054:	1-36
4-13-055:	1-36
4-13-056:	1-36
4-14-037:	1-36
4-14-038:	1-36
4-14-039:	1-36
4-14-040:	1-36
4-14-041:	1-36
4-14-042:	1-36
4-14-043:	1-36
4-14-044:	1-36
4-14-045:	1-36
4-14-046:	1-36
4-14-047:	1-36
4-14-048:	1-36
4-14-049:	1-36
4-14-050:	1-36
4-14-051:	1-36
4-14-052:	1-36
4-14-053:	1-36

Alberta Mineral Information
Land Index Search Detail Report

Created On: 2017/04/11 10:42:44 AM
Energy External Search
Request No.: R3618883
AMI100031

DRRZD/ZD Type/Number: D00023 NISKU FM

4-14-054:	1-36
4-14-055:	1-36
4-14-056:	1-36
4-14-057:	1-36
4-14-058:	1-36
4-14-059:	1-36
4-14-060:	1-36
4-14-061:	1-36
4-14-062:	1-36
4-14-063:	1-36
4-14-064:	1-36
4-14-065:	1-36
4-14-066:	1-36
4-14-067:	1-36
4-14-068:	1-36
4-15-037:	1-36
4-15-038:	1-36
4-15-039:	1-36
4-15-040:	1-36
4-15-041:	1-36
4-15-042:	1-36
4-15-043:	1-36
4-15-044:	1-36
4-15-045:	1-36
4-15-046:	1-36
4-15-047:	1-36
4-15-048:	1-36
4-15-049:	1-36
4-15-050:	1-36
4-15-051:	1-36
4-15-052:	1-36
4-15-053:	1-36
4-15-054:	1-36
4-15-055:	1-36

Alberta Mineral Information
Land Index Search Detail Report

Created On: 2017/04/11 10:42:44 AM
Energy External Search
Request No.: R3618883
AMI100031

DRRZD/ZD Type/Number: D00023 NISKU FM

4-15-056:	1-36
4-15-057:	1-36
4-15-058:	1-36
4-15-059:	1-36
4-15-060:	1-36
4-15-061:	1-36
4-15-062:	1-36
4-15-063:	1-36
4-15-064:	1-36
4-15-065:	1-36
4-15-066:	1-36
4-15-067:	1-36
4-15-068:	1-36
4-16-037:	1-36
4-16-038:	1-36
4-16-039:	1-36
4-16-040:	1-36
4-16-041:	1-36
4-16-042:	1-36
4-16-043:	1-36
4-16-044:	1-36
4-16-045:	1-36
4-16-046:	1-36
4-16-047:	1-36
4-16-048:	1-36
4-16-049:	1-36
4-16-050:	1-36
4-16-051:	1-36
4-16-052:	1-36
4-16-053:	1-36
4-16-054:	1-36
4-16-055:	1-36
4-16-056:	1-36
4-16-057:	1-36

Alberta Mineral Information
Land Index Search Detail Report

Created On: 2017/04/11 10:42:44 AM
Energy External Search
Request No.: R3618883
AMI100031

DRRZD/ZD Type/Number: D00023 NISKU FM

4-16-058:	1-36
4-16-059:	1-36
4-16-060:	1-36
4-16-061:	1-36
4-16-062:	1-36
4-16-063:	1-36
4-16-064:	1-36
4-16-065:	1-36
4-16-066:	1-36
4-16-067:	1-36
4-16-068:	1-36
4-16-069:	1-36
4-16-070:	1-36
4-16-071:	1-36
4-16-072:	1-36
4-16-073:	1-36
4-16-074:	1-36
4-16-075:	1-36
4-16-076:	1-36
4-16-077:	1-36
4-16-078:	1-36
4-16-079:	1-36
4-16-080:	1-36
4-16-081:	1-36
4-16-082:	1-36
4-16-083:	1-36
4-16-084:	1-36
4-16-085:	1-36
4-17-037:	1-36
4-17-038:	1-36
4-17-039:	1-36
4-17-040:	1-36
4-17-041:	1-36
4-17-042:	1-36

Alberta Mineral Information
Land Index Search Detail Report

Created On: 2017/04/11 10:42:44 AM
Energy External Search
Request No.: R3618883
AMI100031

DRRZD/ZD Type/Number: D00023 NISKU FM

4-17-043:	1-36
4-17-044:	1-36
4-17-045:	1-36
4-17-046:	1-36
4-17-047:	1-36
4-17-048:	1-36
4-17-049:	1-36
4-17-050:	1-36
4-17-051:	1-36
4-17-052:	1-36
4-17-053:	1-36
4-17-054:	1-36
4-17-055:	1-36
4-17-056:	1-36
4-17-057:	1-36
4-17-058:	1-36
4-17-059:	1-36
4-17-060:	1-36
4-17-061:	1-36
4-17-062:	1-36
4-17-063:	1-36
4-17-064:	1-36
4-17-065:	1-36
4-17-066:	1-36
4-17-067:	1-36
4-17-068:	1-36
4-17-069:	1-36
4-17-070:	1-36
4-17-071:	1-36
4-17-072:	1-36
4-17-073:	1-36
4-17-074:	1-36
4-17-075:	1-36
4-17-076:	1-36

Alberta Mineral Information
Land Index Search Detail Report

Created On: 2017/04/11 10:42:44 AM
Energy External Search
Request No.: R3618883
AMI100031

DRRZD/ZD Type/Number: D00023 NISKU FM

4-17-077:	1-36
4-17-078:	1-36
4-17-079:	1-36
4-17-080:	1-36
4-17-081:	1-36
4-17-082:	1-36
4-17-083:	1-36
4-17-084:	1-36
4-17-085:	1-36
4-18-037:	1-36
4-18-038:	1-36
4-18-039:	1-36
4-18-040:	1-36
4-18-041:	1-36
4-18-042:	1-36
4-18-043:	1-36
4-18-044:	1-36
4-18-045:	1-36
4-18-046:	1-36
4-18-047:	1-36
4-18-048:	1-36
4-18-049:	1-36
4-18-050:	1-36
4-18-051:	1-36
4-18-052:	1-36
4-18-053:	1-36
4-18-054:	1-36
4-18-055:	1-36
4-18-056:	1-36
4-18-057:	1-36
4-18-058:	1-36
4-18-059:	1-36
4-18-060:	1-36
4-18-061:	1-36

Alberta Mineral Information
Land Index Search Detail Report

Created On: 2017/04/11 10:42:44 AM
Energy External Search
Request No.: R3618883
AMI100031

DRRZD/ZD Type/Number: D00023 NISKU FM

4-18-062:	1-36
4-18-063:	1-36
4-18-064:	1-36
4-18-065:	1-36
4-18-066:	1-36
4-18-067:	1-36
4-18-068:	1-36
4-18-069:	1-36
4-18-070:	1-36
4-18-071:	1-36
4-18-072:	1-36
4-18-073:	1-36
4-18-074:	1-36
4-18-075:	1-36
4-18-076:	1-36
4-18-077:	1-36
4-18-078:	1-36
4-18-079:	1-36
4-18-080:	1-36
4-18-081:	1-36
4-18-082:	1-36
4-18-083:	1-36
4-18-084:	1-36
4-18-085:	1-36
4-19-028:	1-36
4-19-029:	1-36
4-19-030:	1-36
4-19-031:	1-36
4-19-032:	1-36
4-19-033:	1-36
4-19-034:	1-36
4-19-035:	1-36
4-19-036:	1-36
4-19-037:	1-36

Alberta Mineral Information
Land Index Search Detail Report

Created On: 2017/04/11 10:42:44 AM
Energy External Search
Request No.: R3618883
AMI100031

DRRZD/ZD Type/Number: D00023 NISKU FM

4-19-038:	1-36
4-19-039:	1-36
4-19-040:	1-36
4-19-041:	1-36
4-19-042:	1-36
4-19-043:	1-36
4-19-044:	1-36
4-19-045:	1-36
4-19-046:	1-36
4-19-047:	1-36
4-19-048:	1-36
4-19-049:	1-36
4-19-050:	1-36
4-19-051:	1-36
4-19-052:	1-36
4-19-053:	1-36
4-19-054:	1-36
4-19-055:	1-36
4-19-056:	1-36
4-19-057:	1-36
4-19-058:	1-36
4-19-059:	1-36
4-19-060:	1-36
4-19-061:	1-36
4-19-062:	1-36
4-19-063:	1-36
4-19-064:	1-36
4-19-065:	1-36
4-19-066:	1-36
4-19-067:	1-36
4-19-068:	1-36
4-19-069:	1-36
4-19-070:	1-36
4-19-071:	1-36

Alberta Mineral Information
Land Index Search Detail Report

Created On: 2017/04/11 10:42:44 AM
Energy External Search
Request No.: R3618883
AMI100031

DRRZD/ZD Type/Number: D00023 NISKU FM

4-19-072:	1-36
4-19-073:	1-36
4-19-074:	1-36
4-19-075:	1-36
4-19-076:	1-36
4-19-077:	1-36
4-19-078:	1-36
4-19-079:	1-36
4-19-080:	1-36
4-19-081:	1-36
4-19-082:	1-36
4-19-083:	1-36
4-19-084:	1-36
4-19-085:	1-36
4-19-086:	1-36
4-19-087:	1-36
4-19-088:	1-36
4-19-089:	1-36
4-19-090:	1-36
4-19-091:	1-36
4-19-092:	1-36
4-19-093:	1-36
4-20-028:	1-36
4-20-029:	1-36
4-20-030:	1-36
4-20-031:	1-36
4-20-032:	1-36
4-20-033:	1-36
4-20-034:	1-36
4-20-035:	1-36
4-20-036:	1-36
4-20-037:	1-36
4-20-038:	1-36
4-20-039:	1-36

Alberta Mineral Information
Land Index Search Detail Report

Created On: 2017/04/11 10:42:44 AM
Energy External Search
Request No.: R3618883
AMI100031

DRRZD/ZD Type/Number: D00023 NISKU FM

4-20-040:	1-36
4-20-041:	1-36
4-20-042:	1-36
4-20-043:	1-36
4-20-044:	1-36
4-20-045:	1-36
4-20-046:	1-36
4-20-047:	1-36
4-20-048:	1-36
4-20-049:	1-36
4-20-050:	1-36
4-20-051:	1-36
4-20-052:	1-36
4-20-053:	1-36
4-20-054:	1-36
4-20-055:	1-36
4-20-056:	1-36
4-20-057:	1-36
4-20-058:	1-36
4-20-059:	1-36
4-20-060:	1-36
4-20-061:	1-36
4-20-062:	1-36
4-20-063:	1-36
4-20-064:	1-36
4-20-065:	1-36
4-20-066:	1-36
4-20-067:	1-36
4-20-068:	1-36
4-20-069:	1-36
4-20-070:	1-36
4-20-071:	1-36
4-20-072:	1-36
4-20-073:	1-36

Alberta Mineral Information
Land Index Search Detail Report

Created On: 2017/04/11 10:42:44 AM
Energy External Search
Request No.: R3618883
AMI100031

DRRZD/ZD Type/Number: D00023 NISKU FM

4-20-074:	1-36
4-20-075:	1-36
4-20-076:	1-36
4-20-077:	1-36
4-20-078:	1-36
4-20-079:	1-36
4-20-080:	1-36
4-20-081:	1-36
4-20-082:	1-36
4-20-083:	1-36
4-20-084:	1-36
4-20-085:	1-36
4-20-086:	1-36
4-20-087:	1-36
4-20-088:	1-36
4-20-089:	1-36
4-20-090:	1-36
4-20-091:	1-36
4-20-092:	1-36
4-20-093:	1-36
4-21-028:	1-36
4-21-029:	1-36
4-21-030:	1-36
4-21-031:	1-36
4-21-032:	1-36
4-21-033:	1-36
4-21-034:	1-36
4-21-035:	1-36
4-21-036:	1-36
4-21-037:	1-36
4-21-038:	1-36
4-21-039:	1-36
4-21-040:	1-36
4-21-041:	1-36

Alberta Mineral Information
Land Index Search Detail Report

Created On: 2017/04/11 10:42:44 AM
Energy External Search
Request No.: R3618883
AMI100031

DRRZD/ZD Type/Number: D00023 NISKU FM

4-21-042:	1-36
4-21-043:	1-36
4-21-044:	1-36
4-21-045:	1-36
4-21-046:	1-36
4-21-047:	1-36
4-21-048:	1-36
4-21-049:	1-36
4-21-050:	1-36
4-21-051:	1-36
4-21-052:	1-36
4-21-053:	1-36
4-21-054:	1-36
4-21-055:	1-36
4-21-056:	1-36
4-21-057:	1-36
4-21-058:	1-36
4-21-059:	1-36
4-21-060:	1-36
4-21-061:	1-36
4-21-062:	1-36
4-21-063:	1-36
4-21-064:	1-36
4-21-065:	1-36
4-21-066:	1-36
4-21-067:	1-36
4-21-068:	1-36
4-21-069:	1-36
4-21-070:	1-36
4-21-071:	1-36
4-21-072:	1-36
4-21-073:	1-36
4-21-074:	1-36
4-21-075:	1-36

Alberta Mineral Information
Land Index Search Detail Report

Created On: 2017/04/11 10:42:44 AM
Energy External Search
Request No.: R3618883
AMI100031

DRRZD/ZD Type/Number: D00023 NISKU FM

4-21-076:	1-36
4-21-077:	1-36
4-21-078:	1-36
4-21-079:	1-36
4-21-080:	1-36
4-21-081:	1-36
4-21-082:	1-36
4-21-083:	1-36
4-21-084:	1-36
4-21-085:	1-36
4-21-086:	1-36
4-21-087:	1-36
4-21-088:	1-36
4-21-089:	1-36
4-21-090:	1-36
4-21-091:	1-36
4-21-092:	1-36
4-21-093:	1-36
4-22-028:	1-36
4-22-029:	1-36
4-22-030:	1-36
4-22-031:	1-36
4-22-032:	1-36
4-22-033:	1-36
4-22-034:	1-36
4-22-035:	1-36
4-22-036:	1-36
4-22-037:	1-36
4-22-038:	1-36
4-22-039:	1-36
4-22-040:	1-36
4-22-041:	1-36
4-22-042:	1-36
4-22-043:	1-36

Alberta Mineral Information
Land Index Search Detail Report

Created On: 2017/04/11 10:42:44 AM
Energy External Search
Request No.: R3618883
AMI100031

DRRZD/ZD Type/Number: D00023 NISKU FM

4-22-044:	1-36
4-22-045:	1-36
4-22-046:	1-36
4-22-047:	1-36
4-22-048:	1-36
4-22-049:	1-36
4-22-050:	1-36
4-22-051:	1-36
4-22-052:	1-36
4-22-053:	1-36
4-22-054:	1-36
4-22-055:	1-36
4-22-056:	1-36
4-22-057:	1-36
4-22-058:	1-36
4-22-059:	1-36
4-22-060:	1-36
4-22-061:	1-36
4-22-062:	1-36
4-22-063:	1-36
4-22-064:	1-36
4-22-065:	1-36
4-22-066:	1-36
4-22-067:	1-36
4-22-068:	1-36
4-22-069:	1-36
4-22-070:	1-36
4-22-071:	1-36
4-22-072:	1-36
4-22-073:	1-36
4-22-074:	1-36
4-22-075:	1-36
4-22-076:	1-36
4-22-077:	1-36

Alberta Mineral Information
Land Index Search Detail Report

Created On: 2017/04/11 10:42:44 AM
Energy External Search
Request No.: R3618883
AMI100031

DRRZD/ZD Type/Number: D00023 NISKU FM

4-22-078:	1-36
4-22-079:	1-36
4-22-080:	1-36
4-22-081:	1-36
4-22-082:	1-36
4-22-083:	1-36
4-22-084:	1-36
4-22-085:	1-36
4-22-086:	1-36
4-22-087:	1-36
4-22-088:	1-36
4-22-089:	1-36
4-22-090:	1-36
4-22-091:	1-36
4-22-092:	1-36
4-22-093:	1-36
4-23-028:	1-36
4-23-029:	1-36
4-23-030:	1-36
4-23-031:	1-36
4-23-032:	1-36
4-23-033:	1-36
4-23-034:	1-36
4-23-035:	1-36
4-23-036:	1-36
4-23-037:	1-36
4-23-038:	1-36
4-23-039:	1-36
4-23-040:	1-36
4-23-041:	1-36
4-23-042:	1-36
4-23-043:	1-36
4-23-044:	1-36
4-23-045:	1-36

Alberta Mineral Information
Land Index Search Detail Report

Created On: 2017/04/11 10:42:44 AM
Energy External Search
Request No.: R3618883
AMI100031

DRRZD/ZD Type/Number: D00023 NISKU FM

4-23-046:	1-36
4-23-047:	1-36
4-23-048:	1-36
4-23-049:	1-36
4-23-050:	1-36
4-23-051:	1-36
4-23-052:	1-36
4-23-053:	1-36
4-23-054:	1-36
4-23-055:	1-36
4-23-056:	1-36
4-23-057:	1-36
4-23-058:	1-36
4-23-059:	1-36
4-23-060:	1-36
4-23-061:	1-36
4-23-062:	1-36
4-23-063:	1-36
4-23-064:	1-36
4-23-065:	1-36
4-23-066:	1-36
4-23-067:	1-36
4-23-068:	1-36
4-23-069:	1-36
4-23-070:	1-36
4-23-071:	1-36
4-23-072:	1-36
4-23-073:	1-36
4-23-074:	1-36
4-23-075:	1-36
4-23-076:	1-36
4-23-077:	1-36
4-23-078:	1-36
4-23-079:	1-36

Alberta Mineral Information
Land Index Search Detail Report

Created On: 2017/04/11 10:42:44 AM
Energy External Search
Request No.: R3618883
AMI100031

DRRZD/ZD Type/Number: D00023 NISKU FM

4-23-080:	1-36
4-23-081:	1-36
4-23-082:	1-36
4-23-083:	1-36
4-23-084:	1-36
4-23-085:	1-36
4-23-086:	1-36
4-23-087:	1-36
4-23-088:	1-36
4-23-089:	1-36
4-23-090:	1-36
4-23-091:	1-36
4-23-092:	1-36
4-23-093:	1-36
4-24-028:	1-36
4-24-029:	1-36
4-24-030:	1-36
4-24-031:	1-36
4-24-032:	1-36
4-24-033:	1-36
4-24-034:	1-36
4-24-035:	1-36
4-24-036:	1-36
4-24-037:	1-36
4-24-038:	1-36
4-24-039:	1-36
4-24-040:	1-36
4-24-041:	1-36
4-24-042:	1-36
4-24-043:	1-36
4-24-044:	1-36
4-24-045:	1-36
4-24-046:	1-36
4-24-047:	1-36

Alberta Mineral Information
Land Index Search Detail Report

Created On: 2017/04/11 10:42:44 AM
Energy External Search
Request No.: R3618883
AMI100031

DRRZD/ZD Type/Number: D00023 NISKU FM

4-24-048:	1-36
4-24-049:	1-36
4-24-050:	1-36
4-24-051:	1-36
4-24-052:	1-36
4-24-053:	1-36
4-24-054:	1-36
4-24-055:	1-36
4-24-056:	1-36
4-24-057:	1-36
4-24-058:	1-36
4-24-059:	1-36
4-24-060:	1-36
4-24-061:	1-36
4-24-062:	1-36
4-24-063:	1-36
4-24-064:	1-36
4-24-065:	1-36
4-24-066:	1-36
4-24-067:	1-36
4-24-068:	1-36
4-24-069:	1-36
4-24-070:	1-36
4-24-071:	1-36
4-24-072:	1-36
4-24-073:	1-36
4-24-074:	1-36
4-24-075:	1-36
4-24-076:	1-36
4-24-077:	1-36
4-24-078:	1-36
4-24-079:	1-36
4-24-080:	1-36
4-24-081:	1-36

Alberta Mineral Information
Land Index Search Detail Report

Created On: 2017/04/11 10:42:44 AM
Energy External Search
Request No.: R3618883
AMI100031

DRRZD/ZD Type/Number: D00023 NISKU FM

4-24-082:	1-36
4-24-083:	1-36
4-24-084:	1-36
4-24-085:	1-36
4-24-086:	1-36
4-24-087:	1-36
4-24-088:	1-36
4-24-089:	1-36
4-24-090:	1-36
4-24-091:	1-36
4-24-092:	1-36
4-24-093:	1-36
4-25-028:	1-36
4-25-029:	1-36
4-25-030:	1-36
4-25-031:	1-36
4-25-032:	1-36
4-25-033:	1-36
4-25-034:	1-36
4-25-035:	1-36
4-25-036:	1-36
4-25-037:	1-36
4-25-038:	1-36
4-25-039:	1-36
4-25-040:	1-36
4-25-041:	1-36
4-25-042:	1-36
4-25-043:	1-36
4-25-044:	1-36
4-25-045:	1-36
4-25-046:	1-36
4-25-047:	1-36
4-25-048:	1-36
4-25-049:	1-36

Alberta Mineral Information
Land Index Search Detail Report

Created On: 2017/04/11 10:42:44 AM
Energy External Search
Request No.: R3618883
AMI100031

DRRZD/ZD Type/Number: D00023 NISKU FM

4-25-050:	1-36
4-25-051:	1-36
4-25-052:	1-36
4-25-053:	1-36
4-25-054:	1-36
4-25-055:	1-36
4-25-056:	1-36
4-25-057:	1-36
4-25-058:	1-36
4-25-059:	1-36
4-25-060:	1-36
4-25-061:	1-36
4-25-062:	1-36
4-25-063:	1-36
4-25-064:	1-36
4-25-065:	1-36
4-25-066:	1-36
4-25-067:	1-36
4-25-068:	1-36
4-25-069:	1-36
4-25-070:	1-36
4-25-071:	1-36
4-25-072:	1-36
4-25-073:	1-36
4-25-074:	1-36
4-25-075:	1-36
4-25-076:	1-36
4-25-077:	1-36
4-25-078:	1-36
4-25-079:	1-36
4-25-080:	1-36
4-25-081:	1-36
4-25-082:	1-36
4-25-083:	1-36

Alberta Mineral Information
Land Index Search Detail Report

Created On: 2017/04/11 10:42:44 AM
Energy External Search
Request No.: R3618883
AMI100031

DRRZD/ZD Type/Number: D00023 NISKU FM

4-25-084:	1-36
4-25-085:	1-36
4-25-086:	1-36
4-25-087:	1-36
4-25-088:	1-36
4-25-089:	1-36
4-25-090:	1-36
4-25-091:	1-4; 5WF,SE,NE; 8WF,SE,NE; 9-16; 17WF,SE,NE; 20WF,SE,NE; 21-28; 29WF,SE,NE; 32WF,SE,NE; 33-36
4-25-092:	1-4; 5WF,SE,NE; 8WF,SE,NE; 9-16; 17WF,SE,NE; 20WF,SE,NE; 21-28; 29WF,SE,NE; 32WF,SE,NE; 33-36
4-25-093:	1-4; 5WF,SE,NE; 8WF,SE,NE; 9-16; 17WF,SE,NE; 20WF,SE,NE; 21-28; 29WF,SE,NE; 32WF,SE,NE; 33-36
4-26-028:	1-36
4-26-029:	1-36
4-26-030:	1-36
4-26-031:	1-36
4-26-032:	1-36
4-26-033:	1-36
4-26-034:	1-36
4-26-035:	1-36
4-26-036:	1-36
4-26-037:	1-36
4-26-038:	1-36
4-26-039:	1-36
4-26-040:	1-36
4-26-041:	1-36
4-26-042:	1-36
4-26-043:	1-36
4-26-044:	1-36
4-26-045:	1-36
4-26-046:	1-36
4-26-047:	1-36
4-26-048:	1-36
4-26-049:	1-36
4-26-050:	1-36
4-26-051:	1-36

Alberta Mineral Information
Land Index Search Detail Report

Created On: 2017/04/11 10:42:44 AM
Energy External Search
Request No.: R3618883
AMI100031

DRRZD/ZD Type/Number: D00023 NISKU FM

4-26-052:	1-36
4-26-053:	1-36
4-26-054:	1-36
4-26-055:	1-36
4-26-056:	1-36
4-26-057:	1-36
4-26-058:	1-36
4-26-059:	1-36
4-26-060:	1-36
4-26-061:	1-36
4-26-062:	1-36
4-26-063:	1-36
4-26-064:	1-36
4-26-065:	1-36
4-26-066:	1-36
4-26-067:	1-36
4-26-068:	1-36
4-26-069:	1-36
4-26-070:	1-36
4-26-071:	1-5; 6WF,SE,NE; 7WF,SE,NE; 8-17; 18WF,SE,NE; 19WF,SE,NE; 20-29; 30WF,SE,NE; 31WF,SE,NE; 32-36
4-26-072:	1-5; 6WF,SE,NE; 7WF,SE,NE; 8-17; 18WF,SE,NE; 19WF,SE,NE; 20-29; 30WF,SE,NE; 31WF,SE,NE; 32-36
4-26-073:	1-5; 6WF,SE,NE; 7WF,SE,NE; 8-17; 18WF,SE,NE; 19WF,SE,NE; 20-29; 30WF,SE,NE; 31WF,SE,NE; 32-36
4-26-074:	1-5; 6WF,SE,NE; 7WF,SE,NE; 8-17; 18WF,SE,NE; 19WF,SE,NE; 20-29; 30WF,SE,NE; 31WF,SE,NE; 32-36
4-26-075:	1-4; 5EF; 8EF; 9-16; 17EF; 20EF; 21-28; 29EF; 32EF; 33-36
4-26-076:	1-4; 5EF; 8EF; 9-16; 17EF; 20EF; 21-28; 29EF; 32EF; 33-36
4-26-077:	1-4; 5EF; 8EF; 9-16; 17EF; 20EF; 21-28; 29EF; 32EF; 33-36
4-26-078:	1-4; 5EF; 8EF; 9-16; 17EF; 20EF; 21-28; 29EF; 32EF; 33-36
4-26-079:	1-3; 4EF; 9EF; 10-15; 16EF; 21EF; 22-27; 28EF; 33EF; 34-36
4-26-080:	1-3; 4EF; 9EF; 10-15; 16EF; 21EF; 22-27; 28EF; 33EF; 34-36
4-26-081:	1-3; 4EF; 9EF; 10-15; 16EF; 21EF; 22-27; 28EF; 33EF; 34-36
4-26-082:	1-3; 4EF; 9EF; 10-15; 16EF; 21EF; 22-27; 28EF; 33EF; 34-36
4-26-083:	1; 2WF,SE,NE; 11WF,SE,NE; 12; 13; 14WF,SE,NE; 23WF,SE,NE; 24; 25; 26WF,SE,NE; 35WF,SE,NE; 36
4-26-084:	1; 2WF,SE,NE; 11WF,SE,NE; 12; 13; 14WF,SE,NE; 23WF,SE,NE; 24; 25; 26WF,SE,NE; 35WF,SE,NE; 36
4-26-085:	1; 2WF,SE,NE; 11WF,SE,NE; 12; 13; 14WF,SE,NE; 23WF,SE,NE; 24; 25; 26WF,SE,NE; 35WF,SE,NE; 36

Alberta Mineral Information
Land Index Search Detail Report

Created On: 2017/04/11 10:42:44 AM
Energy External Search
Request No.: R3618883
AMI100031

DRRZD/ZD Type/Number: D00023 NISKU FM

4-26-086:	1; 2WF,SE,NE; 11WF,SE,NE; 12; 13; 14WF,SE,NE; 23WF,SE,NE; 24; 25; 26WF,SE,NE; 35WF,SE,NE; 36
4-27-028:	1-36
4-27-029:	1-36
4-27-030:	1-36
4-27-031:	1-36
4-27-032:	1-36
4-27-033:	1-36
4-27-034:	1-36
4-27-035:	1-36
4-27-036:	1-36
4-27-037:	1-36
4-27-038:	1-36
4-27-039:	1-36
4-27-040:	1-36
4-27-041:	1-36
4-27-042:	1-36
4-27-043:	1-36
4-27-044:	1-36
4-27-045:	1-36
4-27-046:	1-36
4-27-047:	1-36
4-27-048:	1-36
4-27-049:	1-36
4-27-050:	1-36
4-27-051:	1-36
4-27-052:	1-36
4-27-053:	1-36
4-27-054:	1-36
4-27-055:	1-5; 6EF; 7EF; 8-17; 18EF; 19EF; 20-29; 30EF; 31EF; 32-36
4-27-056:	1-5; 6EF; 7EF; 8-17; 18EF; 19EF; 20-29; 30EF; 31EF; 32-36
4-27-057:	1-5; 6EF; 7EF; 8-17; 18EF; 19EF; 20-29; 30EF; 31EF; 32-36
4-27-058:	1-5; 6EF; 7EF; 8-17; 18EF; 19EF; 20-29; 30EF; 31EF; 32-36
4-27-059:	1-4; 5EF; 8EF; 9-16; 17EF; 20EF; 21-28; 29EF; 32EF; 33-36
4-27-060:	1-4; 5EF; 8EF; 9-16; 17EF; 20EF; 21-28; 29EF; 32EF; 33-36

Alberta Mineral Information
Land Index Search Detail Report

Created On: 2017/04/11 10:42:44 AM
Energy External Search
Request No.: R3618883
AMI100031

DRRZD/ZD Type/Number: D00023 NISKU FM

4-27-061: 1-4; 5EF; 8EF; 9-16; 17EF; 20EF; 21-28; 29EF; 32EF; 33-36
4-27-062: 1-4; 5EF; 8EF; 9-16; 17EF; 20EF; 21-28; 29EF; 32EF; 33-36
4-27-063: 1; 2; 3WF,SE,NE; 10WF,SE,NE; 11-14; 15WF,SE,NE; 22WF,SE,NE; 23-26; 27WF,SE,NE; 34WF,SE,NE; 35; 36
4-27-064: 1; 2; 3WF,SE,NE; 10WF,SE,NE; 11-14; 15WF,SE,NE; 22WF,SE,NE; 23-26; 27WF,SE,NE; 34WF,SE,NE; 35; 36
4-27-065: 1; 2; 3WF,SE,NE; 10WF,SE,NE; 11-14; 15WF,SE,NE; 22WF,SE,NE; 23-26; 27WF,SE,NE; 34WF,SE,NE; 35; 36
4-27-066: 1; 2; 3WF,SE,NE; 10WF,SE,NE; 11-14; 15WF,SE,NE; 22WF,SE,NE; 23-26; 27WF,SE,NE; 34WF,SE,NE; 35; 36
4-27-067: 1; 2EF; 11EF; 12; 13; 14EF; 23EF; 24; 25; 26EF; 35EF; 36
4-27-068: 1; 2EF; 11EF; 12; 13; 14EF; 23EF; 24; 25; 26EF; 35EF; 36
4-27-069: 1; 2EF; 11EF; 12; 13; 14EF; 23EF; 24; 25; 26EF; 35EF; 36
4-27-070: 1; 2EF; 11EF; 12; 13; 14EF; 23EF; 24; 25; 26EF; 35EF; 36
4-28-028: 1-36
4-28-029: 1-36
4-28-030: 1-36
4-28-031: 1-36
4-28-032: 1-36
4-28-033: 1-36
4-28-034: 1-36
4-28-035: 1-36
4-28-036: 1-36
4-28-037: 1-36
4-28-038: 1-36
4-28-039: 1-4; 5WF,SE,NE; 8WF,SE,NE; 9-16; 17WF,SE,NE; 20WF,SE,NE; 21-28; 29WF,SE,NE; 32WF,SE,NE; 33-36
4-28-040: 1-4; 5WF,SE,NE; 8WF,SE,NE; 9-16; 17WF,SE,NE; 20WF,SE,NE; 21-28; 29WF,SE,NE; 32WF,SE,NE; 33-36
4-28-041: 1-4; 5WF,SE,NE; 8WF,SE,NE; 9-16; 17WF,SE,NE; 20WF,SE,NE; 21-28; 29WF,SE,NE; 32WF,SE,NE; 33-36
4-28-042: 1-4; 5WF,SE,NE; 8WF,SE,NE; 9-16; 17WF,SE,NE; 20WF,SE,NE; 21-28; 29WF,SE,NE; 32WF,SE,NE; 33-36
4-28-043: 1-3; 4EF; 9EF; 10-15; 16EF; 21EF; 22-27; 28EF; 33EF; 34-36
4-28-044: 1-3; 4EF; 9EF; 10-15; 16EF; 21EF; 22-27; 28EF; 33EF; 34-36
4-28-045: 1-3; 4EF; 9EF; 10-15; 16EF; 21EF; 22-27; 28EF; 33EF; 34-36
4-28-046: 1-3; 4EF; 9EF; 10-15; 16EF; 21EF; 22-27; 28EF; 33EF; 34-36
4-28-047: 1; 2; 3EF; 10EF; 11-14; 15EF; 22EF; 23-26; 27EF; 34EF; 35; 36
4-28-048: 1; 2; 3EF; 10EF; 11-14; 15EF; 22EF; 23-26; 27EF; 34EF; 35; 36
4-28-049: 1; 2; 3EF; 10EF; 11-14; 15EF; 22EF; 23-26; 27EF; 34EF; 35; 36
4-28-050: 1; 2; 3EF; 10EF; 11-14; 15EF; 22EF; 23-26; 27EF; 34EF; 35; 36
4-28-051: 1WF,SE,NE; 12WF,SE,NE; 13WF,SE,NE; 24WF,SE,NE; 25WF,SE,NE; 36WF,SE,NE

Alberta Mineral Information
Land Index Search Detail Report

Created On: 2017/04/11 10:42:44 AM
Energy External Search
Request No.: R3618883
AMI100031

DRRZD/ZD Type/Number: D00023 NISKU FM

4-28-052:	1WF,SE,NE; 12WF,SE,NE; 13WF,SE,NE; 24WF,SE,NE; 25WF,SE,NE; 36WF,SE,NE
4-28-053:	1WF,SE,NE; 12WF,SE,NE; 13WF,SE,NE; 24WF,SE,NE; 25WF,SE,NE; 36WF,SE,NE
4-28-054:	1WF,SE,NE; 12WF,SE,NE; 13WF,SE,NE; 24WF,SE,NE; 25WF,SE,NE; 36WF,SE,NE
4-29-028:	1; 2; 3EF; 10EF; 11-14; 15EF; 22EF; 23-26; 27EF; 34EF; 35; 36
4-29-029:	1; 2; 3EF; 10EF; 11-14; 15EF; 22EF; 23-26; 27EF; 34EF; 35; 36
4-29-030:	1; 2; 3EF; 10EF; 11-14; 15EF; 22EF; 23-26; 27EF; 34EF; 35; 36
4-29-031:	1; 2EF; 11EF; 12; 13; 14EF; 23EF; 24; 25; 26EF; 35EF; 36
4-29-032:	1; 2EF; 11EF; 12; 13; 14EF; 23EF; 24; 25; 26EF; 35EF; 36
4-29-033:	1; 2EF; 11EF; 12; 13; 14EF; 23EF; 24; 25; 26EF; 35EF; 36
4-29-034:	1; 2EF; 11EF; 12; 13; 14EF; 23EF; 24; 25; 26EF; 35EF; 36
5-01-031:	1-36
5-01-032:	1-36
5-01-033:	1-36
5-01-034:	1-36
5-01-035:	1-36
5-01-036:	1-36
5-01-037:	1-36
5-01-038:	1-36
5-01-039:	1-36
5-01-040:	1-36
5-01-041:	1-36
5-01-042:	1-36
5-01-043:	1-36
5-01-044:	1-36
5-01-045:	1-36
5-01-046:	1-36
5-01-047:	1-36
5-01-065:	1-36
5-01-066:	1-36
5-01-067:	1-36
5-01-068:	1-36
5-01-069:	1-36
5-01-088:	1-36
5-01-089:	1-36

Alberta Mineral Information
Land Index Search Detail Report

Created On: 2017/04/11 10:42:44 AM
Energy External Search
Request No.: R3618883
AMI100031

DRRZD/ZD Type/Number: D00023 NISKU FM

5-01-090:	1-36
5-01-091:	1-36
5-01-092:	1-36
5-01-093:	1-36
5-02-031:	1-36
5-02-032:	1-36
5-02-033:	1-36
5-02-034:	1-36
5-02-035:	1-36
5-02-036:	1-36
5-02-037:	1-36
5-02-038:	1-36
5-02-039:	1-36
5-02-040:	1-36
5-02-041:	1-36
5-02-042:	1-36
5-02-043:	1-36
5-02-044:	1-36
5-02-045:	1-36
5-02-046:	1-36
5-02-047:	1-36
5-02-065:	1-36
5-02-066:	1-36
5-02-067:	1-36
5-02-068:	1-36
5-02-069:	1-36
5-02-088:	1-36
5-02-089:	1-36
5-02-090:	1-36
5-02-091:	1-36
5-02-092:	1-36
5-02-093:	1-36
5-03-031:	1-36
5-03-032:	1-36

Alberta Mineral Information
Land Index Search Detail Report

Created On: 2017/04/11 10:42:44 AM
Energy External Search
Request No.: R3618883
AMI100031

DRRZD/ZD Type/Number: D00023 NISKU FM

5-03-033:	1-36
5-03-034:	1-36
5-03-035:	1-36
5-03-036:	1-36
5-03-037:	1-36
5-03-038:	1-36
5-03-039:	1-36
5-03-040:	1-36
5-03-041:	1-36
5-03-042:	1-36
5-03-043:	1-36
5-03-044:	1-36
5-03-045:	1-36
5-03-046:	1-36
5-03-047:	1-36
5-03-065:	1-36
5-03-066:	1-36
5-03-067:	1-36
5-03-068:	1-36
5-03-069:	1-36
5-03-090:	1-36
5-03-091:	1-36
5-03-092:	1-36
5-03-093:	1-36
5-04-031:	1-36
5-04-032:	1-36
5-04-033:	1-36
5-04-034:	1-36
5-04-035:	1-36
5-04-036:	1-36
5-04-037:	1-36
5-04-038:	1-36
5-04-039:	1-36
5-04-040:	1-36

Alberta Mineral Information
Land Index Search Detail Report

Created On: 2017/04/11 10:42:44 AM
Energy External Search
Request No.: R3618883
AMI100031

DRRZD/ZD Type/Number: D00023 NISKU FM

5-04-041:	1-36
5-04-042:	1-36
5-04-043:	1-36
5-04-044:	1-36
5-04-045:	1-36
5-04-046:	1-36
5-04-047:	1-36
5-04-065:	1-36
5-04-066:	1-36
5-04-067:	1-36
5-04-068:	1-36
5-04-069:	1-36
5-04-091:	1-36
5-04-092:	1-36
5-04-093:	1-36
5-05-031:	1-36
5-05-032:	1-36
5-05-033:	1-36
5-05-034:	1-36
5-05-035:	1-36
5-05-036:	1-36
5-05-037:	1-36
5-05-065:	1-36
5-05-066:	1-36
5-05-067:	1-36
5-05-068:	1-36
5-05-069:	1-36
5-05-091:	1-36
5-05-092:	1-36
5-05-093:	1-36
5-06-031:	1-36
5-06-032:	1-36
5-06-033:	1-36
5-06-034:	1-36

Alberta Mineral Information
Land Index Search Detail Report

Created On: 2017/04/11 10:42:44 AM
Energy External Search
Request No.: R3618883
AMI100031

DRRZD/ZD Type/Number: D00023 NISKU FM

5-06-035:	1-36
5-06-036:	1-36
5-06-037:	1-36
5-06-065:	1-36
5-06-066:	1-36
5-06-067:	1-36
5-06-068:	1-36
5-06-069:	1-36
5-06-091:	1-36
5-06-092:	1-36
5-06-093:	1-36
5-07-031:	1-36
5-07-032:	1-36
5-07-033:	1-36
5-07-034:	1-36
5-07-035:	1-36
5-07-036:	1-36
5-07-037:	1-36
5-07-065:	1-36
5-07-066:	1-36
5-07-067:	1-36
5-07-068:	1-36
5-07-069:	1-36
5-08-030:	1-36
5-08-031:	1-36
5-08-032:	1-36
5-08-033:	1-36
5-08-034:	1-36
5-08-035:	1-36
5-08-036:	1-36
5-08-037:	1-36
5-08-065:	1-36
5-08-066:	1-36
5-08-067:	1-36

Alberta Mineral Information
Land Index Search Detail Report

Created On: 2017/04/11 10:42:44 AM
Energy External Search
Request No.: R3618883
AMI100031

DRRZD/ZD Type/Number: D00023 NISKU FM

5-08-068:	1-36
5-08-069:	1-36
5-09-030:	1-36
5-09-031:	1-36
5-09-032:	1-36
5-09-033:	1-36
5-09-034:	1-36
5-09-035:	1-36
5-09-036:	1-36
5-09-037:	1-36
5-10-030:	1-36
5-10-032:	1-36
5-10-033:	1-36
5-10-034:	1-36
5-10-035:	1-36
5-10-036:	1-36
5-10-037:	1-36
5-11-030:	1-36
5-11-032:	1-36
5-11-033:	1-36
5-11-034:	1-36
5-11-035:	1-36
5-11-036:	1-36
5-11-037:	1-36
5-12-032:	1-36
5-12-033:	1-36
5-12-034:	1-36
5-12-035:	1-36
5-12-036:	1-36
5-12-037:	1-36
5-13-032:	1-36
5-13-033:	1-36
5-13-034:	1-36
5-13-035:	1-36

Alberta Mineral Information
Land Index Search Detail Report

Created On: 2017/04/11 10:42:44 AM
Energy External Search
Request No.: R3618883
AMI100031

DRRZD/ZD Type/Number: D00023 NISKU FM

5-13-036:	1-36
5-13-037:	1-36
5-14-032:	1-36
5-14-033:	1-36
5-14-034:	1-36
5-14-035:	1-36
5-14-036:	1-36
5-14-037:	1-36

Disclaimer

THIS SEARCH IS PROVIDED ON THE CONDITION AND UNDERSTANDING THAT HER MAJESTY THE QUEEN IN RIGHT OF ALBERTA IS IN NO WAY RESPONSIBLE FOR LOSS OR DAMAGE ARISING FROM ANY ERRORS OR OMISSIONS IN THIS SEARCH AND ANY PERSON MAKING USE OF RELYING IN ANY WAY ON THIS SEARCH HEREBY RELEASES HER MAJESTY THE QUEEN IN RIGHT OF ALBERTA FROM ANY LIABILITY FOR SUCH LOSS OR DAMAGE.

End of DRRZD/ZD

Alberta Mineral Information
Land Index Search Detail Report

Created On: 2017/04/11 10:42:44 AM
Energy External Search
Request No.: R3618883
AMI100031

DRRZD/ZD Report Detail

DRRZD/ZD Type/Number: **D00026 GROSMONT FM**

Current Status

Status:	Active	Type:	DRRZD
Effective Date:		Rescind Date:	
Last Update Date:	2005/08/03		

Key Well / Zone / Interval

Key Well ID:	100 10 29 077 18W4 00
Zone:	7160 GROSMONT FM
Interval:	1350.00 - 1746.00 FEET
Log Type:	SONIC - SONIC

Land/Rights Description

Land Description:

4-12-061:	1-36
4-12-062:	1-36
4-12-063:	1-36
4-12-064:	1-36
4-12-065:	1-36
4-12-066:	1-36
4-12-067:	1-36
4-12-068:	1-36
4-12-069:	1-36
4-13-061:	1-36
4-13-062:	1-36
4-13-063:	1-36
4-13-064:	1-36

Alberta Mineral Information
Land Index Search Detail Report

Created On: 2017/04/11 10:42:44 AM
Energy External Search
Request No.: R3618883
AMI100031

DRRZD/ZD Type/Number: D00026 GROSMONT FM

4-13-065:	1-36
4-13-066:	1-36
4-13-067:	1-36
4-13-068:	1-36
4-13-069:	1-36
4-14-061:	1-36
4-14-062:	1-36
4-14-063:	1-36
4-14-064:	1-36
4-14-065:	1-36
4-14-066:	1-36
4-14-067:	1-36
4-14-068:	1-36
4-14-069:	1-36
4-14-070:	1-36
4-14-071:	1-36
4-14-072:	1-36
4-14-073:	1-36
4-14-074:	1-36
4-14-075:	1-36
4-14-076:	1-36
4-14-077:	1-36
4-14-078:	1-36
4-14-079:	1-36
4-14-080:	1-36
4-14-081:	1-36
4-14-082:	1-36
4-14-083:	1-36
4-14-084:	1-36
4-14-085:	1-36
4-14-086:	1-36
4-14-087:	1-36
4-14-088:	1-36
4-14-089:	1-36

Alberta Mineral Information
Land Index Search Detail Report

Created On: 2017/04/11 10:42:44 AM
Energy External Search
Request No.: R3618883
AMI100031

DRRZD/ZD Type/Number: D00026 GROSMONT FM

4-14-090:	1-36
4-14-091:	1-36
4-14-092:	1-36
4-15-061:	1-36
4-15-062:	1-36
4-15-063:	1-36
4-15-064:	1-36
4-15-065:	1-36
4-15-066:	1-36
4-15-067:	1-36
4-15-068:	1-36
4-15-069:	1-36
4-15-070:	1-36
4-15-071:	1-36
4-15-072:	1-36
4-15-073:	1-36
4-15-074:	1-36
4-15-075:	1-36
4-15-076:	1-36
4-15-077:	1-36
4-15-078:	1-36
4-15-079:	1-36
4-15-080:	1-36
4-15-081:	1-36
4-15-082:	1-36
4-15-083:	1-36
4-15-084:	1-36
4-15-085:	1-36
4-15-086:	1-36
4-15-087:	1-36
4-15-088:	1-36
4-15-089:	1-36
4-15-090:	1-36
4-15-091:	1-36

Alberta Mineral Information
Land Index Search Detail Report

Created On: 2017/04/11 10:42:44 AM
Energy External Search
Request No.: R3618883
AMI100031

DRRZD/ZD Type/Number: D00026 GROSMONT FM

4-15-092:	1-36
4-16-061:	1-36
4-16-062:	1-36
4-16-063:	1-36
4-16-064:	1-36
4-16-065:	1-36
4-16-066:	1-36
4-16-067:	1-36
4-16-068:	1-36
4-16-069:	1-36
4-16-070:	1-36
4-16-071:	1-36
4-16-072:	1-36
4-16-073:	1-36
4-16-074:	1-36
4-16-075:	1-36
4-16-076:	1-36
4-16-077:	1-36
4-16-078:	1-36
4-16-079:	1-36
4-16-080:	1-36
4-16-081:	1-36
4-16-082:	1-36
4-16-083:	1-36
4-16-084:	1-36
4-16-085:	1-36
4-16-086:	1-36
4-16-087:	1-36
4-16-088:	1-36
4-16-089:	1-36
4-16-090:	1-36
4-16-091:	1-36
4-16-092:	1-36
4-17-061:	1-36

Alberta Mineral Information
Land Index Search Detail Report

Created On: 2017/04/11 10:42:44 AM
Energy External Search
Request No.: R3618883
AMI100031

DRRZD/ZD Type/Number: D00026 GROSMONT FM

4-17-062:	1-36
4-17-063:	1-36
4-17-064:	1-36
4-17-065:	1-36
4-17-066:	1-36
4-17-067:	1-36
4-17-068:	1-36
4-17-069:	1-36
4-17-070:	1-36
4-17-071:	1-36
4-17-072:	1-36
4-17-073:	1-36
4-17-074:	1-36
4-17-075:	1-36
4-17-076:	1-36
4-17-077:	1-36
4-17-078:	1-36
4-17-079:	1-36
4-17-080:	1-36
4-17-081:	1-36
4-17-082:	1-36
4-17-083:	1-36
4-17-084:	1-36
4-17-085:	1-36
4-17-086:	1-36
4-17-087:	1-36
4-17-088:	1-36
4-17-089:	1-36
4-17-090:	1-36
4-17-091:	1-36
4-17-092:	1-36
4-18-061:	1-36
4-18-062:	1-36
4-18-070:	1-36

Alberta Mineral Information
Land Index Search Detail Report

Created On: 2017/04/11 10:42:44 AM
Energy External Search
Request No.: R3618883
AMI100031

DRRZD/ZD Type/Number: D00026 GROSMONT FM

4-18-071:	1-36
4-18-072:	1-36
4-18-073:	1-36
4-18-074:	1-36
4-18-075:	1-36
4-18-076:	1-36
4-18-077:	1-36
4-18-078:	1-36
4-18-079:	1-36
4-18-080:	1-36
4-18-081:	1-36
4-18-082:	1-36
4-18-083:	1-36
4-18-084:	1-36
4-18-085:	1-36
4-18-086:	1-36
4-18-087:	1-36
4-18-088:	1-36
4-18-089:	1-36
4-18-090:	1-36
4-18-091:	1-36
4-18-092:	1-36
4-18-093:	1-36
4-18-094:	1-36
4-18-095:	1-36
4-18-096:	1-36
4-18-097:	1-36
4-18-098:	1-36
4-18-099:	1-36
4-18-100:	1-36
4-18-101:	1-36
4-19-061:	1-36
4-19-062:	1-36
4-19-070:	1-36

Alberta Mineral Information
Land Index Search Detail Report

Created On: 2017/04/11 10:42:44 AM
Energy External Search
Request No.: R3618883
AMI100031

DRRZD/ZD Type/Number: D00026 GROSMONT FM

4-19-071:	1-36
4-19-072:	1-36
4-19-073:	1-36
4-19-074:	1-36
4-19-075:	1-36
4-19-076:	1-36
4-19-077:	1-36
4-19-078:	1-36
4-19-079:	1-36
4-19-080:	1-36
4-19-081:	1-36
4-19-082:	1-36
4-19-083:	1-36
4-19-084:	1-36
4-19-085:	1-36
4-19-086:	1-36
4-19-087:	1-36
4-19-088:	1-36
4-19-089:	1-36
4-19-090:	1-36
4-19-091:	1-36
4-19-092:	1-36
4-19-093:	1-36
4-19-094:	1-36
4-19-095:	1-36
4-19-096:	1-36
4-19-097:	1-36
4-19-098:	1-36
4-19-099:	1-36
4-19-100:	1-36
4-19-101:	1-36
4-20-061:	1-36
4-20-062:	1-36
4-20-070:	1-36

Alberta Mineral Information
Land Index Search Detail Report

Created On: 2017/04/11 10:42:44 AM
Energy External Search
Request No.: R3618883
AMI100031

DRRZD/ZD Type/Number: D00026 GROSMONT FM

4-20-071:	1-36
4-20-072:	1-36
4-20-073:	1-36
4-20-074:	1-36
4-20-075:	1-36
4-20-076:	1-36
4-20-077:	1-36
4-20-078:	1-36
4-20-079:	1-36
4-20-080:	1-36
4-20-081:	1-36
4-20-082:	1-36
4-20-083:	1-36
4-20-084:	1-36
4-20-085:	1-36
4-20-086:	1-36
4-20-087:	1-36
4-20-088:	1-36
4-20-089:	1-36
4-20-090:	1-36
4-20-091:	1-36
4-20-092:	1-36
4-20-093:	1-36
4-20-094:	1-36
4-20-095:	1-36
4-20-096:	1-36
4-20-097:	1-36
4-20-098:	1-36
4-20-099:	1-36
4-20-100:	1-36
4-20-101:	1-36
4-21-070:	1-36
4-21-071:	1-36
4-21-072:	1-36

Alberta Mineral Information
Land Index Search Detail Report

Created On: 2017/04/11 10:42:44 AM
Energy External Search
Request No.: R3618883
AMI100031

DRRZD/ZD Type/Number: D00026 GROSMONT FM

4-21-073:	1-36
4-21-074:	1-36
4-21-075:	1-36
4-21-076:	1-36
4-21-077:	1-36
4-21-078:	1-36
4-21-079:	1-36
4-21-080:	1-36
4-21-081:	1-36
4-21-082:	1-36
4-21-083:	1-36
4-21-084:	1-36
4-21-085:	1-36
4-21-086:	1-36
4-21-087:	1-36
4-21-088:	1-36
4-21-089:	1-36
4-21-090:	1-36
4-21-091:	1-36
4-21-092:	1-36
4-21-093:	1-36
4-21-094:	1-36
4-21-095:	1-36
4-21-096:	1-36
4-21-097:	1-36
4-21-098:	1-36
4-21-099:	1-36
4-21-100:	1-36
4-21-101:	1-36
4-22-070:	1-36
4-22-071:	1-36
4-22-072:	1-36
4-22-073:	1-36
4-22-074:	1-36

Alberta Mineral Information
Land Index Search Detail Report

Created On: 2017/04/11 10:42:44 AM
Energy External Search
Request No.: R3618883
AMI100031

DRRZD/ZD Type/Number: D00026 GROSMONT FM

4-22-075:	1-36
4-22-076:	1-36
4-22-077:	1-36
4-22-078:	1-36
4-22-079:	1-36
4-22-080:	1-36
4-22-081:	1-36
4-22-082:	1-36
4-22-083:	1-36
4-22-084:	1-36
4-22-085:	1-36
4-22-086:	1-36
4-22-087:	1-36
4-22-088:	1-36
4-22-089:	1-36
4-22-090:	1-36
4-22-091:	1-36
4-22-092:	1-36
4-22-093:	1-36
4-22-094:	1-36
4-22-095:	1-36
4-22-096:	1-36
4-22-097:	1-36
4-22-098:	1-36
4-22-099:	1-36
4-22-100:	1-36
4-22-101:	1-36
4-23-070:	1-36
4-23-071:	1-36
4-23-072:	1-36
4-23-073:	1-36
4-23-074:	1-36
4-23-075:	1-36
4-23-076:	1-36

Alberta Mineral Information
Land Index Search Detail Report

Created On: 2017/04/11 10:42:44 AM
Energy External Search
Request No.: R3618883
AMI100031

DRRZD/ZD Type/Number: D00026 GROSMONT FM

4-23-077:	1-36
4-23-078:	1-36
4-23-079:	1-36
4-23-080:	1-36
4-23-081:	1-36
4-23-082:	1-36
4-23-083:	1-36
4-23-084:	1-36
4-23-085:	1-36
4-23-086:	1-36
4-23-087:	1-36
4-23-088:	1-36
4-23-089:	1-36
4-23-090:	1-36
4-23-091:	1-36
4-23-092:	1-36
4-23-093:	1-36
4-23-094:	1-36
4-23-095:	1-36
4-23-096:	1-36
4-23-097:	1-36
4-23-098:	1-36
4-23-099:	1-36
4-23-100:	1-36
4-23-101:	1-36
4-24-070:	1-36
4-24-071:	1-36
4-24-072:	1-36
4-24-073:	1-36
4-24-074:	1-36
4-24-075:	1-36
4-24-076:	1-36
4-24-077:	1-36
4-24-078:	1-36

Alberta Mineral Information
Land Index Search Detail Report

Created On: 2017/04/11 10:42:44 AM
Energy External Search
Request No.: R3618883
AMI100031

DRRZD/ZD Type/Number: D00026 GROSMONT FM

4-24-079:	1-36
4-24-080:	1-36
4-24-081:	1-36
4-24-082:	1-36
4-24-083:	1-36
4-24-084:	1-36
4-24-085:	1-36
4-24-086:	1-36
4-24-087:	1-36
4-24-088:	1-36
4-24-089:	1-36
4-24-090:	1-36
4-24-091:	1-36
4-24-092:	1-36
4-24-093:	1-36
4-24-094:	1-36
4-24-095:	1-36
4-24-096:	1-36
4-24-097:	1-36
4-24-098:	1-36
4-24-099:	1-36
4-24-100:	1-36
4-24-101:	1-36
4-25-070:	1-36
4-25-071:	1-36
4-25-072:	1-36
4-25-073:	1-36
4-25-074:	1-36
4-25-075:	1-36
4-25-076:	1-36
4-25-077:	1-36
4-25-078:	1-36
4-25-079:	1-36
4-25-080:	1-36

Alberta Mineral Information
Land Index Search Detail Report

Created On: 2017/04/11 10:42:44 AM
Energy External Search
Request No.: R3618883
AMI100031

DRRZD/ZD Type/Number: D00026 GROSSMONT FM

4-25-081:	1-36
4-25-082:	1-36
4-25-083:	1-36
4-25-084:	1-36
4-25-085:	1-36
4-25-086:	1-36
4-25-087:	1-36
4-25-088:	1-36
4-25-089:	1-36
4-25-090:	1-36
4-25-091:	1-4; 5WF,SE,NE; 8WF,SE,NE; 9-16; 17WF,SE,NE; 20WF,SE,NE; 21-28; 29WF,SE,NE; 32WF,SE,NE; 33-36
4-25-092:	1-4; 5WF,SE,NE; 8WF,SE,NE; 9-16; 17WF,SE,NE; 20WF,SE,NE; 21-28; 29WF,SE,NE; 32WF,SE,NE; 33-36
4-25-093:	1-4; 5WF,SE,NE; 8WF,SE,NE; 9-16; 17WF,SE,NE; 20WF,SE,NE; 21-28; 29WF,SE,NE; 32WF,SE,NE; 33-36
4-25-094:	1-4; 5WF,SE,NE; 8WF,SE,NE; 9-16; 17WF,SE,NE; 20WF,SE,NE; 21-28; 29WF,SE,NE; 32WF,SE,NE; 33-36
4-25-095:	1-3; 4WF,SE,NE; 9WF,SE,NE; 10-15; 16WF,SE,NE; 21WF,SE,NE; 22-27; 28WF,SE,NE; 33WF,SE,NE; 34-36
4-25-096:	1-3; 4WF,SE,NE; 9WF,SE,NE; 10-15; 16WF,SE,NE; 21WF,SE,NE; 22-27; 28WF,SE,NE; 33WF,SE,NE; 34-36
4-25-097:	1-3; 4WF,SE,NE; 9WF,SE,NE; 10-15; 16WF,SE,NE; 21WF,SE,NE; 22-27; 28WF,SE,NE; 33WF,SE,NE; 34-36
4-25-098:	1-3; 4WF,SE,NE; 9WF,SE,NE; 10-15; 16WF,SE,NE; 21WF,SE,NE; 22-27; 28WF,SE,NE; 33WF,SE,NE; 34-36
4-25-099:	1; 2; 3EF; 10EF; 11-14; 15EF; 22EF; 23-26; 27EF; 34EF; 35; 36
4-25-100:	1; 2; 3EF; 10EF; 11-14; 15EF; 22EF; 23-26; 27EF; 34EF; 35; 36
4-25-101:	1; 2; 3EF; 10EF; 11-14; 15EF; 22EF; 23-26; 27EF; 34EF; 35; 36
4-26-070:	1-36
4-26-071:	1-36
4-26-072:	1-36
4-26-073:	1-5; 6WF,SE,NE; 7WF,SE,NE; 8-17; 18WF,SE,NE; 19WF,SE,NE; 20-29; 30WF,SE,NE; 31WF,SE,NE; 32-36
4-26-074:	1-5; 6WF,SE,NE; 7WF,SE,NE; 8-17; 18WF,SE,NE; 19WF,SE,NE; 20-29; 30WF,SE,NE; 31WF,SE,NE; 32-36
4-26-075:	1-4; 5EF; 8EF; 9-16; 17EF; 20EF; 21-28; 29EF; 32EF; 33-36
4-26-076:	1-4; 5EF; 8EF; 9-16; 17EF; 20EF; 21-28; 29EF; 32EF; 33-36
4-26-077:	1-4; 5EF; 8EF; 9-16; 17EF; 20EF; 21-28; 29EF; 32EF; 33-36
4-26-078:	1-4; 5EF; 8EF; 9-16; 17EF; 20EF; 21-28; 29EF; 32EF; 33-36
4-26-079:	1-3; 4EF; 9EF; 10-15; 16EF; 21EF; 22-27; 28EF; 33EF; 34-36
4-26-080:	1-3; 4EF; 9EF; 10-15; 16EF; 21EF; 22-27; 28EF; 33EF; 34-36
4-26-081:	1-3; 4EF; 9EF; 10-15; 16EF; 21EF; 22-27; 28EF; 33EF; 34-36
4-26-082:	1-3; 4EF; 9EF; 10-15; 16EF; 21EF; 22-27; 28EF; 33EF; 34-36

Alberta Mineral Information
Land Index Search Detail Report

Created On: 2017/04/11 10:42:44 AM
Energy External Search
Request No.: R3618883
AMI100031

DRRZD/ZD Type/Number: D00026 GROSMONT FM

4-26-083: 1; 2WF,SE,NE; 11WF,SE,NE; 12; 13; 14WF,SE,NE; 23WF,SE,NE; 24; 25; 26WF,SE,NE; 35WF,SE,NE; 36
4-26-084: 1; 2WF,SE,NE; 11WF,SE,NE; 12; 13; 14WF,SE,NE; 23WF,SE,NE; 24; 25; 26WF,SE,NE; 35WF,SE,NE; 36
4-26-085: 1; 2WF,SE,NE; 11WF,SE,NE; 12; 13; 14WF,SE,NE; 23WF,SE,NE; 24; 25; 26WF,SE,NE; 35WF,SE,NE; 36
4-26-086: 1; 2WF,SE,NE; 11WF,SE,NE; 12; 13; 14WF,SE,NE; 23WF,SE,NE; 24; 25; 26WF,SE,NE; 35WF,SE,NE; 36
4-27-070: 1; 2EF; 11EF; 12; 13; 14EF; 23EF; 24; 25; 26EF; 35EF; 36
5-01-070: 1-36
5-01-071: 1-36
5-01-072: 1-36
5-01-073: 1-36
5-01-074: 1-36
5-01-075: 1-36
5-01-076: 1-36
5-01-077: 1-36
5-01-078: 1-36
5-01-079: 1-36
5-01-080: 1-36
5-01-081: 1-36
5-01-082: 1-36
5-01-083: 1-36
5-01-084: 1-36
5-01-085: 1-36
5-01-086: 1-36
5-01-087: 1-36
5-01-088: 1-36
5-01-089: 1-36
5-01-090: 1-36
5-01-091: 1-36
5-01-092: 1-36
5-01-093: 1-36
5-01-094: 1-36
5-01-095: 1-36
5-01-096: 1-36
5-01-097: 1-36
5-01-098: 1-36

Alberta Mineral Information
Land Index Search Detail Report

Created On: 2017/04/11 10:42:44 AM
Energy External Search
Request No.: R3618883
AMI100031

DRRZD/ZD Type/Number: D00026 GROSMONT FM

5-01-099:	1-36
5-01-100:	1-36
5-01-101:	1-36
5-02-070:	1-36
5-02-071:	1-36
5-02-072:	1-36
5-02-073:	1-36
5-02-074:	1-36
5-02-075:	1-36
5-02-076:	1-36
5-02-077:	1-36
5-02-078:	1-36
5-02-079:	1-36
5-02-080:	1-36
5-02-081:	1-36
5-02-082:	1-36
5-02-083:	1-36
5-02-084:	1-36
5-02-085:	1-36
5-02-086:	1-36
5-02-087:	1-36
5-02-088:	1-36
5-02-089:	1-36
5-02-090:	1-36
5-02-091:	1-36
5-02-092:	1-36
5-02-093:	1-36
5-02-094:	1-36
5-02-095:	1-36
5-02-096:	1-36
5-02-097:	1-36
5-02-098:	1-36
5-02-099:	1-36
5-02-100:	1-36

Alberta Mineral Information
Land Index Search Detail Report

Created On: 2017/04/11 10:42:44 AM
Energy External Search
Request No.: R3618883
AMI100031

DRRZD/ZD Type/Number: D00026 GROSMONT FM

5-02-101:	1-36
5-03-070:	1-36
5-03-071:	1-36
5-03-072:	1-36
5-03-073:	1-36
5-03-074:	1-36
5-03-075:	1-36
5-03-076:	1-36
5-03-077:	1-36
5-03-078:	1-36
5-03-079:	1-36
5-03-080:	1-36
5-03-081:	1-36
5-03-082:	1-36
5-03-083:	1-36
5-03-084:	1-36
5-03-085:	1-36
5-03-086:	1-36
5-03-087:	1-36
5-03-088:	1-36
5-03-089:	1-36
5-03-090:	1-36
5-03-091:	1-36
5-03-092:	1-36
5-03-093:	1-36
5-03-094:	1-36
5-03-095:	1-36
5-03-096:	1-36
5-03-097:	1-36
5-03-098:	1-36
5-03-099:	1-36
5-03-100:	1-36
5-03-101:	1-36
5-04-070:	1-36

Alberta Mineral Information
Land Index Search Detail Report

Created On: 2017/04/11 10:42:44 AM
Energy External Search
Request No.: R3618883
AMI100031

DRRZD/ZD Type/Number: D00026 GROSMONT FM

5-04-071:	1-36
5-04-072:	1-36
5-04-073:	1-36
5-04-074:	1-36
5-04-075:	1-36
5-04-076:	1-36
5-04-077:	1-36
5-04-078:	1-36
5-04-079:	1-36
5-04-080:	1-36

Disclaimer

THIS SEARCH IS PROVIDED ON THE CONDITION AND UNDERSTANDING THAT HER MAJESTY THE QUEEN IN RIGHT OF ALBERTA IS IN NO WAY RESPONSIBLE FOR LOSS OR DAMAGE ARISING FROM ANY ERRORS OR OMISSIONS IN THIS SEARCH AND ANY PERSON MAKING USE OF RELYING IN ANY WAY ON THIS SEARCH HEREBY RELEASES HER MAJESTY THE QUEEN IN RIGHT OF ALBERTA FROM ANY LIABILITY FOR SUCH LOSS OR DAMAGE.

End of DRRZD/ZD

Alberta Mineral Information
Land Index Search Detail Report

Created On: 2017/04/11 10:42:44 AM
Energy External Search
Request No.: R3618883
AMI100031

DRRZD/ZD Report Detail

DRRZD/ZD Type/Number: D00258 WOODBEND GRP

Current Status

Status:	Active	Type:	DRRZD
Effective Date:		Rescind Date:	
Last Update Date:	2010/08/09		

Key Well / Zone / Interval

Key Well ID:	100 10 29 077 18W4 00
Zone:	7040 WOODBEND GRP
Interval:	1284.00 - 2251.00 FEET
Log Type:	SONIC - SONIC

Land/Rights Description

Land Description:

4-01-062:	1-36
4-01-063:	1-36
4-01-064:	1-36
4-01-065:	1-36
4-01-066:	1-36
4-01-067:	1-36
4-01-068:	1-36
4-01-069:	1-36
4-01-070:	1-36
4-01-071:	1-36
4-01-072:	1-36
4-01-073:	1-36
4-01-074:	1-36

Alberta Mineral Information
Land Index Search Detail Report

Created On: 2017/04/11 10:42:44 AM
Energy External Search
Request No.: R3618883
AMI100031

DRRZD/ZD Type/Number: D00258 WOODBEND GRP

4-01-075:	1-36
4-01-076:	1-36
4-01-077:	1-36
4-01-078:	1-36
4-01-079:	1-36
4-01-080:	1-36
4-01-081:	1-36
4-01-082:	1-36
4-01-083:	1-36
4-01-084:	1-36
4-01-085:	1-36
4-01-086:	1-36
4-01-087:	1-36
4-01-088:	1-36
4-01-089:	1-36
4-01-090:	1-36
4-01-091:	1-36
4-01-092:	1-36
4-01-093:	1-36
4-01-094:	1-36
4-01-095:	1-36
4-01-096:	1-36
4-01-097:	1-36
4-01-098:	1-36
4-01-099:	1-36
4-01-100:	1-36
4-01-101:	1-36
4-01-102:	1-36
4-01-103:	1-36
4-02-062:	1-36
4-02-063:	1-36
4-02-064:	1-36
4-02-065:	1-36
4-02-066:	1-36

Alberta Mineral Information
Land Index Search Detail Report

Created On: 2017/04/11 10:42:44 AM
Energy External Search
Request No.: R3618883
AMI100031

DRRZD/ZD Type/Number: D00258 WOODBEND GRP

4-02-067:	1-36
4-02-068:	1-36
4-02-069:	1-36
4-02-070:	1-36
4-02-071:	1-36
4-02-072:	1-36
4-02-073:	1-36
4-02-074:	1-36
4-02-075:	1-36
4-02-076:	1-36
4-02-077:	1-36
4-02-078:	1-36
4-02-079:	1-36
4-02-080:	1-36
4-02-081:	1-36
4-02-082:	1-36
4-02-083:	1-36
4-02-084:	1-36
4-02-085:	1-36
4-02-086:	1-36
4-02-087:	1-36
4-02-088:	1-36
4-02-089:	1-36
4-02-090:	1-36
4-02-091:	1-36
4-02-092:	1-36
4-02-093:	1-36
4-02-094:	1-36
4-02-095:	1-36
4-02-096:	1-36
4-02-097:	1-36
4-02-098:	1-36
4-02-099:	1-36
4-02-100:	1-36

Alberta Mineral Information
Land Index Search Detail Report

Created On: 2017/04/11 10:42:44 AM
Energy External Search
Request No.: R3618883
AMI100031

DRRZD/ZD Type/Number: D00258 WOODBEND GRP

4-02-101:	1-36
4-02-102:	1-36
4-02-103:	1-36
4-03-062:	1-36
4-03-063:	1-36
4-03-064:	1-36
4-03-065:	1-36
4-03-066:	1-36
4-03-067:	1-36
4-03-068:	1-36
4-03-069:	1-36
4-03-070:	1-36
4-03-071:	1-36
4-03-072:	1-36
4-03-073:	1-36
4-03-074:	1-36
4-03-075:	1-36
4-03-076:	1-36
4-03-077:	1-36
4-03-078:	1-36
4-03-079:	1-36
4-03-080:	1-36
4-03-081:	1-36
4-03-082:	1-36
4-03-083:	1-36
4-03-084:	1-36
4-03-085:	1-36
4-03-086:	1-36
4-03-087:	1-36
4-03-088:	1-36
4-03-089:	1-36
4-03-090:	1-36
4-03-091:	1-36
4-03-092:	1-36

Alberta Mineral Information
Land Index Search Detail Report

Created On: 2017/04/11 10:42:44 AM
Energy External Search
Request No.: R3618883
AMI100031

DRRZD/ZD Type/Number: D00258 WOODBEND GRP

4-03-093:	1-36
4-03-094:	1-36
4-03-095:	1-36
4-03-096:	1-36
4-03-097:	1-36
4-03-098:	1-36
4-03-099:	1-36
4-03-100:	1-36
4-03-101:	1-36
4-03-102:	1-36
4-03-103:	1-36
4-04-062:	1-36
4-04-063:	1-36
4-04-064:	1-36
4-04-065:	1-36
4-04-066:	1-36
4-04-067:	1-36
4-04-068:	1-36
4-04-069:	1-36
4-04-070:	1-36
4-04-071:	1-36
4-04-072:	1-36
4-04-073:	1-36
4-04-074:	1-36
4-04-075:	1-36
4-04-076:	1-36
4-04-077:	1-36
4-04-078:	1-36
4-04-079:	1-36
4-04-080:	1-36
4-04-081:	1-36
4-04-082:	1-36
4-04-083:	1-36
4-04-084:	1-36

Alberta Mineral Information
Land Index Search Detail Report

Created On: 2017/04/11 10:42:44 AM
Energy External Search
Request No.: R3618883
AMI100031

DRRZD/ZD Type/Number: D00258 WOODBEND GRP

4-04-085:	1-36
4-04-086:	1-36
4-04-087:	1-36
4-04-088:	1-36
4-04-089:	1-36
4-04-090:	1-36
4-04-091:	1-36
4-04-092:	1-36
4-04-093:	1-36
4-04-094:	1-36
4-04-095:	1-36
4-04-096:	1-36
4-04-097:	1-36
4-04-098:	1-36
4-04-099:	1-36
4-04-100:	1-36
4-04-101:	1-36
4-04-102:	1-36
4-04-103:	1-36
4-05-062:	1-36
4-05-063:	1-36
4-05-064:	1-36
4-05-065:	1-36
4-05-066:	1-36
4-05-067:	1-36
4-05-068:	1-36
4-05-069:	1-36
4-05-070:	1-36
4-05-071:	1-36
4-05-072:	1-36
4-05-073:	1-36
4-05-074:	1-36
4-05-075:	1-36
4-05-076:	1-36

Alberta Mineral Information
Land Index Search Detail Report

Created On: 2017/04/11 10:42:44 AM
Energy External Search
Request No.: R3618883
AMI100031

DRRZD/ZD Type/Number: D00258 WOODBEND GRP

4-05-077:	1-36
4-05-078:	1-36
4-05-079:	1-36
4-05-080:	1-36
4-05-081:	1-36
4-05-082:	1-36
4-05-083:	1-36
4-05-084:	1-36
4-05-085:	1-36
4-05-086:	1-36
4-05-087:	1-36
4-05-088:	1-36
4-05-089:	1-36
4-05-090:	1-36
4-05-091:	1-36
4-05-092:	1-36
4-05-093:	1-36
4-05-094:	1-36
4-05-095:	1-36
4-05-096:	1-36
4-05-097:	1-36
4-05-098:	1-36
4-05-099:	1-36
4-05-100:	1-36
4-05-101:	1-36
4-05-102:	1-36
4-05-103:	1-36
4-06-062:	1-36
4-06-063:	1-36
4-06-064:	1-36
4-06-065:	1-36
4-06-066:	1-36
4-06-067:	1-36
4-06-068:	1-36

Alberta Mineral Information
Land Index Search Detail Report

Created On: 2017/04/11 10:42:44 AM
Energy External Search
Request No.: R3618883
AMI100031

DRRZD/ZD Type/Number: D00258 WOODBEND GRP

4-06-069:	1-36
4-06-070:	1-36
4-06-071:	1-36
4-06-072:	1-36
4-06-073:	1-36
4-06-074:	1-36
4-06-075:	1-36
4-06-076:	1-36
4-06-077:	1-36
4-06-078:	1-36
4-06-079:	1-36
4-06-080:	1-36
4-06-081:	1-36
4-06-082:	1-36
4-06-083:	1-36
4-06-084:	1-36
4-06-085:	1-36
4-06-086:	1-36
4-06-087:	1-36
4-06-088:	1-36
4-06-089:	1-36
4-06-090:	1-36
4-06-091:	1-36
4-06-092:	1-36
4-06-093:	1-36
4-06-094:	1-36
4-06-095:	1-36
4-06-096:	1-36
4-06-097:	1-36
4-06-098:	1-36
4-06-099:	1-36
4-06-100:	1-36
4-06-101:	1-36
4-06-102:	1-36

Alberta Mineral Information
Land Index Search Detail Report

Created On: 2017/04/11 10:42:44 AM
Energy External Search
Request No.: R3618883
AMI100031

DRRZD/ZD Type/Number: D00258 WOODBEND GRP

4-06-103:	1-36
4-07-062:	1-36
4-07-063:	1-36
4-07-064:	1-36
4-07-065:	1-36
4-07-066:	1-36
4-07-067:	1-36
4-07-068:	1-36
4-07-069:	1-36
4-07-070:	1-36
4-07-071:	1-36
4-07-072:	1-36
4-07-073:	1-36
4-07-074:	1-36
4-07-075:	1-36
4-07-076:	1-36
4-07-077:	1-36
4-07-078:	1-36
4-07-079:	1-36
4-07-080:	1-36
4-07-081:	1-36
4-07-082:	1-36
4-07-083:	1-36
4-07-084:	1-36
4-07-085:	1-36
4-07-086:	1-36
4-07-087:	1-36
4-07-088:	1-36
4-07-089:	1-36
4-07-090:	1-36
4-07-091:	1-36
4-07-092:	1-36
4-07-093:	1-36
4-07-094:	1-36

Alberta Mineral Information
Land Index Search Detail Report

Created On: 2017/04/11 10:42:44 AM
Energy External Search
Request No.: R3618883
AMI100031

DRRZD/ZD Type/Number: D00258 WOODBEND GRP

4-07-095:	1-36
4-07-096:	1-36
4-07-097:	1-36
4-07-098:	1-36
4-07-099:	1-36
4-07-100:	1-36
4-07-101:	1-36
4-07-102:	1-36
4-07-103:	1-36
4-08-062:	1-36
4-08-063:	1-36
4-08-064:	1-36
4-08-065:	1-36
4-08-066:	1-36
4-08-067:	1-36
4-08-068:	1-36
4-08-069:	1-36
4-08-070:	1-36
4-08-071:	1-36
4-08-072:	1-36
4-08-073:	1-36
4-08-074:	1-36
4-08-075:	1-36
4-08-076:	1-36
4-08-077:	1-36
4-08-078:	1-36
4-08-079:	1-36
4-08-080:	1-36
4-08-081:	1-36
4-08-082:	1-36
4-08-083:	1-36
4-08-084:	1-36
4-08-085:	1-36
4-08-086:	1-36

Alberta Mineral Information
Land Index Search Detail Report

Created On: 2017/04/11 10:42:44 AM
Energy External Search
Request No.: R3618883
AMI100031

DRRZD/ZD Type/Number: D00258 WOODBEND GRP

4-08-087:	1-36
4-08-088:	1-36
4-08-089:	1-36
4-08-090:	1-36
4-08-091:	1-36
4-08-092:	1-36
4-08-093:	1-36
4-08-094:	1-36
4-08-095:	1-36
4-08-096:	1-36
4-08-097:	1-36
4-08-098:	1-36
4-08-099:	1-36
4-08-100:	1-36
4-08-101:	1-36
4-08-102:	1-36
4-08-103:	1-36
4-09-062:	1-36
4-09-063:	1-36
4-09-064:	1-36
4-09-065:	1-36
4-09-066:	1-36
4-09-067:	1-36
4-09-068:	1-36
4-09-069:	1-36
4-09-070:	1-36
4-09-071:	1-36
4-09-072:	1-36
4-09-073:	1-36
4-09-074:	1-36
4-09-075:	1-36
4-09-076:	1-36
4-09-077:	1-36
4-09-078:	1-36

Alberta Mineral Information
Land Index Search Detail Report

Created On: 2017/04/11 10:42:44 AM
Energy External Search
Request No.: R3618883
AMI100031

DRRZD/ZD Type/Number: D00258 WOODBEND GRP

4-09-079:	1-36
4-09-080:	1-36
4-09-081:	1-36
4-09-082:	1-36
4-09-083:	1-36
4-09-084:	1-36
4-09-085:	1-36
4-09-086:	1-36
4-09-087:	1-36
4-09-088:	1-36
4-09-089:	1-36
4-09-090:	1-36
4-09-091:	1-36
4-09-092:	1-36
4-09-093:	1-36
4-09-094:	1-36
4-09-095:	1-36
4-09-096:	1-36
4-09-097:	1-36
4-09-098:	1-36
4-09-099:	1-36
4-09-100:	1-36
4-09-101:	1-36
4-09-102:	1-36
4-09-103:	1-36
4-10-062:	1-36
4-10-063:	1-36
4-10-064:	1-36
4-10-065:	1-36
4-10-066:	1-36
4-10-067:	1-36
4-10-068:	1-36
4-10-069:	1-36
4-10-070:	1-36

Alberta Mineral Information
Land Index Search Detail Report

Created On: 2017/04/11 10:42:44 AM
Energy External Search
Request No.: R3618883
AMI100031

DRRZD/ZD Type/Number: D00258 WOODBEND GRP

4-10-071:	1-36
4-10-072:	1-36
4-10-073:	1-36
4-10-074:	1-36
4-10-075:	1-36
4-10-076:	1-36
4-10-077:	1-36
4-10-078:	1-36
4-10-079:	1-36
4-10-080:	1-36
4-10-081:	1-36
4-10-082:	1-36
4-10-083:	1-36
4-10-084:	1-36
4-10-085:	1-36
4-10-086:	1-36
4-10-087:	1-36
4-10-088:	1-36
4-10-089:	1-36
4-10-090:	1-36
4-10-091:	1-36
4-10-092:	1-36
4-10-093:	1-36
4-10-094:	1-36
4-10-095:	1-36
4-10-096:	1-36
4-10-097:	1-36
4-10-098:	1-36
4-10-099:	1-36
4-10-100:	1-36
4-10-101:	1-36
4-10-102:	1-36
4-10-103:	1-36
4-11-062:	1-36

Alberta Mineral Information
Land Index Search Detail Report

Created On: 2017/04/11 10:42:44 AM
Energy External Search
Request No.: R3618883
AMI100031

DRRZD/ZD Type/Number: D00258 WOODBEND GRP

4-11-063:	1-36
4-11-064:	1-36
4-11-065:	1-36
4-11-066:	1-36
4-11-067:	1-36
4-11-068:	1-36
4-11-069:	1-36
4-11-070:	1-36
4-11-071:	1-36
4-11-072:	1-36
4-11-073:	1-36
4-11-074:	1-36
4-11-075:	1-36
4-11-076:	1-36
4-11-077:	1-36
4-11-078:	1-36
4-11-079:	1-36
4-11-080:	1-36
4-11-081:	1-36
4-11-082:	1-36
4-11-083:	1-36
4-11-084:	1-36
4-11-085:	1-36
4-11-086:	1-36
4-11-087:	1-36
4-11-088:	1-36
4-11-089:	1-36
4-11-090:	1-36
4-11-091:	1-36
4-11-092:	1-36
4-11-093:	1-36
4-11-094:	1-36
4-11-095:	1-36
4-11-096:	1-36

Alberta Mineral Information
Land Index Search Detail Report

Created On: 2017/04/11 10:42:44 AM
Energy External Search
Request No.: R3618883
AMI100031

DRRZD/ZD Type/Number: D00258 WOODBEND GRP

4-11-097:	1-36
4-11-098:	1-36
4-11-099:	1-36
4-11-100:	1-36
4-11-101:	1-36
4-11-102:	1-36
4-11-103:	1-36
4-12-062:	1-36
4-12-063:	1-36
4-12-064:	1-36
4-12-065:	1-36
4-12-066:	1-36
4-12-067:	1-36
4-12-068:	1-36
4-12-069:	1-36
4-12-070:	1-36
4-12-071:	1-36
4-12-072:	1-36
4-12-073:	1-36
4-12-074:	1-36
4-12-075:	1-36
4-12-076:	1-36
4-12-077:	1-36
4-12-078:	1-36
4-12-079:	1-36
4-12-080:	1-36
4-12-081:	1-36
4-12-082:	1-36
4-12-083:	1-36
4-12-084:	1-36
4-12-085:	1-36
4-12-086:	1-36
4-12-087:	1-36
4-12-088:	1-36

Alberta Mineral Information
Land Index Search Detail Report

Created On: 2017/04/11 10:42:44 AM
Energy External Search
Request No.: R3618883
AMI100031

DRRZD/ZD Type/Number: D00258 WOODBEND GRP

4-12-089:	1-36
4-12-090:	1-36
4-12-091:	1-36
4-12-092:	1-36
4-12-093:	1-36
4-12-094:	1-36
4-12-095:	1-36
4-12-096:	1-36
4-12-097:	1-36
4-12-098:	1-36
4-12-099:	1-36
4-12-100:	1-36
4-12-101:	1-36
4-12-102:	1-36
4-12-103:	1-36
4-13-062:	1-36
4-13-063:	1-36
4-13-064:	1-36
4-13-065:	1-36
4-13-066:	1-36
4-13-067:	1-36
4-13-068:	1-36
4-13-069:	1-36
4-13-070:	1-36
4-13-071:	1-36
4-13-072:	1-36
4-13-073:	1-36
4-13-074:	1-36
4-13-075:	1-36
4-13-076:	1-36
4-13-077:	1-36
4-13-078:	1-36
4-13-079:	1-36
4-13-080:	1-36

Alberta Mineral Information
Land Index Search Detail Report

Created On: 2017/04/11 10:42:44 AM
Energy External Search
Request No.: R3618883
AMI100031

DRRZD/ZD Type/Number: D00258 WOODBEND GRP

4-13-081:	1-36
4-13-082:	1-36
4-13-083:	1-36
4-13-084:	1-36
4-13-085:	1-36
4-13-086:	1-36
4-13-087:	1-36
4-13-088:	1-36
4-13-089:	1-36
4-13-090:	1-36
4-13-091:	1-36
4-13-092:	1-36
4-13-093:	1-36
4-13-094:	1-36
4-13-095:	1-36
4-13-096:	1-36
4-13-097:	1-36
4-13-098:	1-36
4-13-099:	1-36
4-13-100:	1-36
4-13-101:	1-36
4-13-102:	1-36
4-13-103:	1-36
4-14-062:	1-36
4-14-063:	1-36
4-14-064:	1-36
4-14-065:	1-36
4-14-066:	1-36
4-14-067:	1-36
4-14-068:	1-36
4-14-069:	1-36
4-14-070:	1-36
4-14-071:	1-36
4-14-072:	1-36

Alberta Mineral Information
Land Index Search Detail Report

Created On: 2017/04/11 10:42:44 AM
Energy External Search
Request No.: R3618883
AMI100031

DRRZD/ZD Type/Number: D00258 WOODBEND GRP

4-14-073:	1-36
4-14-074:	1-36
4-14-075:	1-36
4-14-076:	1-36
4-14-077:	1-36
4-14-078:	1-36
4-14-079:	1-36
4-14-080:	1-36
4-14-081:	1-36
4-14-082:	1-36
4-14-083:	1-36
4-14-084:	1-36
4-14-085:	1-36
4-14-086:	1-36
4-14-087:	1-36
4-14-088:	1-36
4-14-089:	1-36
4-14-090:	1-36
4-14-091:	1-36
4-14-092:	1-36
4-14-093:	1-36
4-14-094:	1-36
4-14-095:	1-36
4-14-096:	1-36
4-14-097:	1-36
4-14-098:	1-36
4-14-099:	1-36
4-14-100:	1-36
4-14-101:	1-36
4-14-102:	1-36
4-14-103:	1-36
4-15-062:	1-36
4-15-063:	1-36
4-15-064:	1-36

Alberta Mineral Information
Land Index Search Detail Report

Created On: 2017/04/11 10:42:44 AM
Energy External Search
Request No.: R3618883
AMI100031

DRRZD/ZD Type/Number: D00258 WOODBEND GRP

4-15-065:	1-36
4-15-066:	1-36
4-15-067:	1-36
4-15-068:	1-36
4-15-069:	1-36
4-15-070:	1-36
4-15-071:	1-36
4-15-072:	1-36
4-15-073:	1-36
4-15-074:	1-36
4-15-075:	1-36
4-15-076:	1-36
4-15-077:	1-36
4-15-078:	1-36
4-15-079:	1-36
4-15-080:	1-36
4-15-081:	1-36
4-15-082:	1-36
4-15-083:	1-36
4-15-084:	1-36
4-15-085:	1-36
4-15-086:	1-36
4-15-087:	1-36
4-15-088:	1-36
4-15-089:	1-36
4-15-090:	1-36
4-15-091:	1-36
4-15-092:	1-36
4-15-093:	1-36
4-15-094:	1-36
4-15-095:	1-36
4-15-096:	1-36
4-15-097:	1-36
4-15-098:	1-36

Alberta Mineral Information
Land Index Search Detail Report

Created On: 2017/04/11 10:42:44 AM
Energy External Search
Request No.: R3618883
AMI100031

DRRZD/ZD Type/Number: D00258 WOODBEND GRP

4-15-099:	1-36
4-15-100:	1-36
4-15-101:	1-36
4-15-102:	1-36
4-15-103:	1-36
4-16-062:	1-36
4-16-063:	1-36
4-16-064:	1-36
4-16-065:	1-36
4-16-066:	1-36
4-16-067:	1-36
4-16-068:	1-36
4-16-069:	1-36
4-16-070:	1-36
4-16-071:	1-36
4-16-072:	1-36
4-16-073:	1-36
4-16-074:	1-36
4-16-075:	1-36
4-16-076:	1-36
4-16-077:	1-36
4-16-078:	1-36
4-16-079:	1-36
4-16-080:	1-36
4-16-081:	1-36
4-16-082:	1-36
4-16-083:	1-36
4-16-084:	1-36
4-16-085:	1-36
4-16-086:	1-36
4-16-087:	1-36
4-16-088:	1-36
4-16-089:	1-36
4-16-090:	1-36

Alberta Mineral Information
Land Index Search Detail Report

Created On: 2017/04/11 10:42:44 AM
Energy External Search
Request No.: R3618883
AMI100031

DRRZD/ZD Type/Number: D00258 WOODBEND GRP

4-16-091:	1-36
4-16-092:	1-36
4-16-093:	1-36
4-16-094:	1-36
4-16-095:	1-36
4-16-096:	1-36
4-16-097:	1-36
4-16-098:	1-36
4-16-099:	1-36
4-16-100:	1-36
4-16-101:	1-36
4-16-102:	1-36
4-16-103:	1-36
4-17-062:	1-36
4-17-063:	1-36
4-17-064:	1-36
4-17-065:	1-36
4-17-066:	1-36
4-17-067:	1-36
4-17-068:	1-36
4-17-069:	1-36
4-17-070:	1-36
4-17-071:	1-36
4-17-072:	1-36
4-17-073:	1-36
4-17-074:	1-36
4-17-075:	1-36
4-17-076:	1-36
4-17-077:	1-36
4-17-078:	1-36
4-17-079:	1-36
4-17-080:	1-36
4-17-081:	1-36
4-17-082:	1-36

Alberta Mineral Information
Land Index Search Detail Report

Created On: 2017/04/11 10:42:44 AM
Energy External Search
Request No.: R3618883
AMI100031

DRRZD/ZD Type/Number: D00258 WOODBEND GRP

4-17-083:	1-36
4-17-084:	1-36
4-17-085:	1-36
4-17-086:	1-36
4-17-087:	1-36
4-17-088:	1-36
4-17-089:	1-36
4-17-090:	1-36
4-17-091:	1-36
4-17-092:	1-36
4-17-093:	1-36
4-17-094:	1-36
4-17-095:	1-36
4-17-096:	1-36
4-17-097:	1-36
4-17-098:	1-36
4-17-099:	1-36
4-17-100:	1-36
4-17-101:	1-36
4-17-102:	1-36
4-17-103:	1-36
4-18-062:	1-36
4-18-063:	1-36
4-18-064:	1-36
4-18-065:	1-36
4-18-066:	1-36
4-18-067:	1-36
4-18-068:	1-36
4-18-069:	1-36
4-18-070:	1-36
4-18-071:	1-36
4-18-072:	1-36
4-18-073:	1-36
4-18-074:	1-36

Alberta Mineral Information
Land Index Search Detail Report

Created On: 2017/04/11 10:42:44 AM
Energy External Search
Request No.: R3618883
AMI100031

DRRZD/ZD Type/Number: D00258 WOODBEND GRP

4-18-075:	1-36
4-18-076:	1-36
4-18-077:	1-36
4-18-078:	1-36
4-18-079:	1-36
4-18-080:	1-36
4-18-081:	1-36
4-18-082:	1-36
4-18-083:	1-36
4-18-084:	1-36
4-18-085:	1-36
4-18-086:	1-36
4-18-087:	1-36
4-18-088:	1-36
4-18-089:	1-36
4-18-090:	1-36
4-18-091:	1-36
4-18-092:	1-36
4-18-093:	1-36
4-18-094:	1-36
4-18-095:	1-36
4-18-096:	1-36
4-18-097:	1-36
4-18-098:	1-36
4-18-099:	1-36
4-18-100:	1-36
4-18-101:	1-36
4-18-102:	1-36
4-18-103:	1-36
4-19-062:	1-36
4-19-063:	1-36
4-19-064:	1-36
4-19-065:	1-36
4-19-066:	1-36

Alberta Mineral Information
Land Index Search Detail Report

Created On: 2017/04/11 10:42:44 AM
Energy External Search
Request No.: R3618883
AMI100031

DRRZD/ZD Type/Number: D00258 WOODBEND GRP

4-19-067:	1-36
4-19-068:	1-36
4-19-069:	1-36
4-19-070:	1-36
4-19-071:	1-36
4-19-072:	1-36
4-19-073:	1-36
4-19-074:	1-36
4-19-075:	1-36
4-19-076:	1-36
4-19-077:	1-36
4-19-078:	1-36
4-19-079:	1-36
4-19-080:	1-36
4-19-081:	1-36
4-19-082:	1-36
4-19-083:	1-36
4-19-084:	1-36
4-19-085:	1-36
4-19-086:	1-36
4-19-087:	1-36
4-19-088:	1-36
4-19-089:	1-36
4-19-090:	1-36
4-19-091:	1-36
4-19-092:	1-36
4-19-093:	1-36
4-19-094:	1-36
4-19-095:	1-36
4-19-096:	1-36
4-19-097:	1-36
4-19-098:	1-36
4-19-099:	1-36
4-19-100:	1-36

Alberta Mineral Information
Land Index Search Detail Report

Created On: 2017/04/11 10:42:44 AM
Energy External Search
Request No.: R3618883
AMI100031

DRRZD/ZD Type/Number: D00258 WOODBEND GRP

4-19-101:	1-36
4-19-102:	1-36
4-19-103:	1-36
4-20-062:	1-36
4-20-063:	1-36
4-20-064:	1-36
4-20-065:	1-36
4-20-066:	1-36
4-20-067:	1-36
4-20-068:	1-36
4-20-069:	1-36
4-20-070:	1-36
4-20-071:	1-36
4-20-072:	1-36
4-20-073:	1-36
4-20-074:	1-36
4-20-075:	1-36
4-20-076:	1-36
4-20-077:	1-36
4-20-078:	1-36
4-20-079:	1-36
4-20-080:	1-36
4-20-081:	1-36
4-20-082:	1-36
4-20-083:	1-36
4-20-084:	1-36
4-20-085:	1-36
4-20-086:	1-36
4-20-087:	1-36
4-20-088:	1-36
4-20-089:	1-36
4-20-090:	1-36
4-20-091:	1-36
4-20-092:	1-36

Alberta Mineral Information
Land Index Search Detail Report

Created On: 2017/04/11 10:42:44 AM
Energy External Search
Request No.: R3618883
AMI100031

DRRZD/ZD Type/Number: D00258 WOODBEND GRP

4-20-093:	1-36
4-20-094:	1-36
4-20-095:	1-36
4-20-096:	1-36
4-20-097:	1-36
4-20-098:	1-36
4-20-099:	1-36
4-20-100:	1-36
4-20-101:	1-36
4-20-102:	1-36
4-20-103:	1-36
4-21-062:	1-36
4-21-063:	1-36
4-21-064:	1-36
4-21-065:	1-36
4-21-066:	1-36
4-21-067:	1-36
4-21-068:	1-36
4-21-069:	1-36
4-21-070:	1-36
4-21-071:	1-36
4-21-072:	1-36
4-21-073:	1-36
4-21-074:	1-36
4-21-075:	1-36
4-21-076:	1-36
4-21-077:	1-36
4-21-078:	1-36
4-21-079:	1-36
4-21-080:	1-36
4-21-081:	1-36
4-21-082:	1-36
4-21-083:	1-36
4-21-084:	1-36

Alberta Mineral Information
Land Index Search Detail Report

Created On: 2017/04/11 10:42:44 AM
Energy External Search
Request No.: R3618883
AMI100031

DRRZD/ZD Type/Number: D00258 WOODBEND GRP

4-21-085:	1-36
4-21-086:	1-36
4-21-087:	1-36
4-21-088:	1-36
4-21-089:	1-36
4-21-090:	1-36
4-21-091:	1-36
4-21-092:	1-36
4-21-093:	1-36
4-21-094:	1-36
4-21-095:	1-36
4-21-096:	1-36
4-21-097:	1-36
4-21-098:	1-36
4-21-099:	1-36
4-21-100:	1-36
4-21-101:	1-36
4-21-102:	1-36
4-21-103:	1-36
4-22-062:	1-36
4-22-063:	1-36
4-22-064:	1-36
4-22-065:	1-36
4-22-066:	1-36
4-22-067:	1-36
4-22-068:	1-36
4-22-069:	1-36
4-22-070:	1-36
4-22-071:	1-36
4-22-072:	1-36
4-22-073:	1-36
4-22-074:	1-36
4-22-075:	1-36
4-22-076:	1-36

Alberta Mineral Information
Land Index Search Detail Report

Created On: 2017/04/11 10:42:44 AM
Energy External Search
Request No.: R3618883
AMI100031

DRRZD/ZD Type/Number: D00258 WOODBEND GRP

4-22-077:	1-36
4-22-078:	1-36
4-22-079:	1-36
4-22-080:	1-36
4-22-081:	1-36
4-22-082:	1-36
4-22-083:	1-36
4-22-084:	1-36
4-22-085:	1-36
4-22-086:	1-36
4-22-087:	1-36
4-22-088:	1-36
4-22-089:	1-36
4-22-090:	1-36
4-22-091:	1-36
4-22-092:	1-36
4-22-093:	1-36
4-22-094:	1-36
4-22-095:	1-36
4-22-096:	1-36
4-22-097:	1-36
4-22-098:	1-36
4-22-099:	1-36
4-22-100:	1-36
4-22-101:	1-36
4-22-102:	1-36
4-22-103:	1-36
4-23-062:	1-36
4-23-063:	1-36
4-23-064:	1-36
4-23-065:	1-36
4-23-066:	1-36
4-23-067:	1-36
4-23-068:	1-36

Alberta Mineral Information
Land Index Search Detail Report

Created On: 2017/04/11 10:42:44 AM
Energy External Search
Request No.: R3618883
AMI100031

DRRZD/ZD Type/Number: D00258 WOODBEND GRP

4-23-069:	1-36
4-23-070:	1-36
4-23-071:	1-36
4-23-072:	1-36
4-23-073:	1-36
4-23-074:	1-36
4-23-075:	1-36
4-23-076:	1-36
4-23-077:	1-36
4-23-078:	1-36
4-23-079:	1-36
4-23-080:	1-36
4-23-081:	1-36
4-23-082:	1-36
4-23-083:	1-36
4-23-084:	1-36
4-23-085:	1-36
4-23-086:	1-36
4-23-087:	1-36
4-23-088:	1-36
4-23-089:	1-36
4-23-090:	1-36
4-23-091:	1-36
4-23-092:	1-36
4-23-093:	1-36
4-23-094:	1-36
4-23-095:	1-36
4-23-096:	1-36
4-23-097:	1-36
4-23-098:	1-36
4-23-099:	1-36
4-23-100:	1-36
4-23-101:	1-36
4-23-102:	1-36

Alberta Mineral Information
Land Index Search Detail Report

Created On: 2017/04/11 10:42:44 AM
Energy External Search
Request No.: R3618883
AMI100031

DRRZD/ZD Type/Number: D00258 WOODBEND GRP

4-23-103:	1-36
4-24-062:	1-36
4-24-063:	1-36
4-24-064:	1-36
4-24-065:	1-36
4-24-066:	1-36
4-24-067:	1-36
4-24-068:	1-36
4-24-069:	1-36
4-24-070:	1-36
4-24-071:	1-36
4-24-072:	1-36
4-24-073:	1-36
4-24-074:	1-36
4-24-075:	1-36
4-24-076:	1-36
4-24-077:	1-36
4-24-078:	1-36
4-24-079:	1-36
4-24-080:	1-36
4-24-081:	1-36
4-24-082:	1-36
4-24-083:	1-36
4-24-084:	1-36
4-24-085:	1-36
4-24-086:	1-36
4-24-087:	1-36
4-24-088:	1-36
4-24-089:	1-36
4-24-090:	1-36
4-24-091:	1-36
4-24-092:	1-36
4-24-093:	1-36
4-24-094:	1-36

Alberta Mineral Information
Land Index Search Detail Report

Created On: 2017/04/11 10:42:44 AM
Energy External Search
Request No.: R3618883
AMI100031

DRRZD/ZD Type/Number: D00258 WOODBEND GRP

4-24-095:	1-36
4-24-096:	1-36
4-24-097:	1-36
4-24-098:	1-36
4-24-099:	1-36
4-24-100:	1-36
4-24-101:	1-36
4-24-102:	1-36
4-24-103:	1-36
4-25-062:	1-36
4-25-063:	1-36
4-25-064:	1-36
4-25-065:	1-36
4-25-066:	1-36
4-25-067:	1-36
4-25-068:	1-36
4-25-069:	1-36
4-25-070:	1-36
4-25-071:	1-36
4-25-072:	1-36
4-25-073:	1-36
4-25-074:	1-36
4-25-075:	1-36
4-25-076:	1-36
4-25-077:	1-36
4-25-078:	1-36
4-25-079:	1-36
4-25-080:	1-36
4-25-081:	1-36
4-25-082:	1-36
4-25-083:	1-36
4-25-084:	1-36
4-25-085:	1-36
4-25-086:	1-36

Alberta Mineral Information
Land Index Search Detail Report

Created On: 2017/04/11 10:42:44 AM
Energy External Search
Request No.: R3618883
AMI100031

DRRZD/ZD Type/Number: D00258 WOODBEND GRP

4-25-087: 1-36
4-25-088: 1-36
4-25-089: 1-36
4-25-090: 1-36
4-25-091: 1-4; 5WF,SE,NE; 8WF,SE,NE; 9-16; 17WF,SE,NE; 20WF,SE,NE; 21-28; 29WF,SE,NE; 32WF,SE,NE; 33-36
4-25-092: 1-4; 5WF,SE,NE; 8WF,SE,NE; 9-16; 17WF,SE,NE; 20WF,SE,NE; 21-28; 29WF,SE,NE; 32WF,SE,NE; 33-36
4-25-093: 1-4; 5WF,SE,NE; 8WF,SE,NE; 9-16; 17WF,SE,NE; 20WF,SE,NE; 21-28; 29WF,SE,NE; 32WF,SE,NE; 33-36
4-25-094: 1-4; 5WF,SE,NE; 8WF,SE,NE; 9-16; 17WF,SE,NE; 20WF,SE,NE; 21-28; 29WF,SE,NE; 32WF,SE,NE; 33-36
4-25-095: 1-3; 4WF,SE,NE; 9WF,SE,NE; 10-15; 16WF,SE,NE; 21WF,SE,NE; 22-27; 28WF,SE,NE; 33WF,SE,NE; 34-36
4-25-096: 1-3; 4WF,SE,NE; 9WF,SE,NE; 10-15; 16WF,SE,NE; 21WF,SE,NE; 22-27; 28WF,SE,NE; 33WF,SE,NE; 34-36
4-25-097: 1-3; 4WF,SE,NE; 9WF,SE,NE; 10-15; 16WF,SE,NE; 21WF,SE,NE; 22-27; 28WF,SE,NE; 33WF,SE,NE; 34-36
4-25-098: 1-3; 4WF,SE,NE; 9WF,SE,NE; 10-15; 16WF,SE,NE; 21WF,SE,NE; 22-27; 28WF,SE,NE; 33WF,SE,NE; 34-36
4-25-099: 1; 2; 3EF; 10EF; 11-14; 15EF; 22EF; 23-26; 27EF; 34EF; 35; 36
4-25-100: 1; 2; 3EF; 10EF; 11-14; 15EF; 22EF; 23-26; 27EF; 34EF; 35; 36
4-25-101: 1; 2; 3EF; 10EF; 11-14; 15EF; 22EF; 23-26; 27EF; 34EF; 35; 36
4-25-102: 1; 2; 3EF; 10EF; 11-14; 15EF; 22EF; 23-26; 27EF; 34EF; 35; 36
4-25-103: 1WF,SE,NE; 12WF,SE,NE; 13WF,SE,NE; 24WF,SE,NE; 25WF,SE,NE; 36WF,SE,NE
4-26-062: 1-36
4-26-063: 1-36
4-26-064: 1-36
4-26-065: 1-36
4-26-066: 1-36
4-26-067: 1-36
4-26-068: 1-36
4-26-069: 1-36
4-26-070: 1-36
4-26-071: 1-5; 6WF,SE,NE; 7WF,SE,NE; 8-17; 18WF,SE,NE; 19WF,SE,NE; 20-29; 30WF,SE,NE; 31WF,SE,NE; 32-36
4-26-072: 1-5; 6WF,SE,NE; 7WF,SE,NE; 8-17; 18WF,SE,NE; 19WF,SE,NE; 20-29; 30WF,SE,NE; 31WF,SE,NE; 32-36
4-26-073: 1-5; 6WF,SE,NE; 7WF,SE,NE; 8-17; 18WF,SE,NE; 19WF,SE,NE; 20-29; 30WF,SE,NE; 31WF,SE,NE; 32-36
4-26-074: 1-5; 6WF,SE,NE; 7WF,SE,NE; 8-17; 18WF,SE,NE; 19WF,SE,NE; 20-29; 30WF,SE,NE; 31WF,SE,NE; 32-36
4-26-075: 1-4; 5EF; 8EF; 9-16; 17EF; 20EF; 21-28; 29EF; 32EF; 33-36
4-26-076: 1-4; 5EF; 8EF; 9-16; 17EF; 20EF; 21-28; 29EF; 32EF; 33-36
4-26-077: 1-4; 5EF; 8EF; 9-16; 17EF; 20EF; 21-28; 29EF; 32EF; 33-36
4-26-078: 1-4; 5EF; 8EF; 9-16; 17EF; 20EF; 21-28; 29EF; 32EF; 33-36

Alberta Mineral Information
Land Index Search Detail Report

Created On: 2017/04/11 10:42:44 AM
Energy External Search
Request No.: R3618883
AMI100031

DRRZD/ZD Type/Number: D00258 WOODBEND GRP

4-26-079: 1-3; 4EF; 9EF; 10-15; 16EF; 21EF; 22-27; 28EF; 33EF; 34-36
4-26-080: 1-3; 4EF; 9EF; 10-15; 16EF; 21EF; 22-27; 28EF; 33EF; 34-36
4-26-081: 1-3; 4EF; 9EF; 10-15; 16EF; 21EF; 22-27; 28EF; 33EF; 34-36
4-26-082: 1-3; 4EF; 9EF; 10-15; 16EF; 21EF; 22-27; 28EF; 33EF; 34-36
4-26-083: 1; 2WF,SE,NE; 11WF,SE,NE; 12; 13; 14WF,SE,NE; 23WF,SE,NE; 24; 25; 26WF,SE,NE; 35WF,SE,NE; 36
4-26-084: 1; 2WF,SE,NE; 11WF,SE,NE; 12; 13; 14WF,SE,NE; 23WF,SE,NE; 24; 25; 26WF,SE,NE; 35WF,SE,NE; 36
4-26-085: 1; 2WF,SE,NE; 11WF,SE,NE; 12; 13; 14WF,SE,NE; 23WF,SE,NE; 24; 25; 26WF,SE,NE; 35WF,SE,NE; 36
4-26-086: 1; 2WF,SE,NE; 11WF,SE,NE; 12; 13; 14WF,SE,NE; 23WF,SE,NE; 24; 25; 26WF,SE,NE; 35WF,SE,NE; 36
4-26-087: 1EF; 12EF; 13EF; 24EF; 25EF; 36EF
4-26-088: 1EF; 12EF; 13EF; 24EF; 25EF; 36EF
4-26-089: 1EF; 12EF; 13EF; 24EF; 25EF; 36EF
4-26-090: 1EF; 12EF; 13EF; 24EF; 25EF; 36EF
4-27-062: 1-4; 5EF; 8EF; 9-16; 17EF; 20EF; 21-28; 29EF; 32EF; 33-36
4-27-063: 1; 2; 3WF,SE,NE; 10WF,SE,NE; 11-14; 15WF,SE,NE; 22WF,SE,NE; 23-26; 27WF,SE,NE; 34WF,SE,NE; 35; 36
4-27-064: 1; 2; 3WF,SE,NE; 10WF,SE,NE; 11-14; 15WF,SE,NE; 22WF,SE,NE; 23-26; 27WF,SE,NE; 34WF,SE,NE; 35; 36
4-27-065: 1; 2; 3WF,SE,NE; 10WF,SE,NE; 11-14; 15WF,SE,NE; 22WF,SE,NE; 23-26; 27WF,SE,NE; 34WF,SE,NE; 35; 36
4-27-066: 1; 2; 3WF,SE,NE; 10WF,SE,NE; 11-14; 15WF,SE,NE; 22WF,SE,NE; 23-26; 27WF,SE,NE; 34WF,SE,NE; 35; 36
4-27-067: 1; 2EF; 11EF; 12; 13; 14EF; 23EF; 24; 25; 26EF; 35EF; 36
4-27-068: 1; 2EF; 11EF; 12; 13; 14EF; 23EF; 24; 25; 26EF; 35EF; 36
4-27-069: 1; 2EF; 11EF; 12; 13; 14EF; 23EF; 24; 25; 26EF; 35EF; 36
4-27-070: 1; 2EF; 11EF; 12; 13; 14EF; 23EF; 24; 25; 26EF; 35EF; 36
5-01-062: 1-36
5-01-063: 1-36
5-01-064: 1-36
5-01-065: 1-36
5-01-066: 1-36
5-01-067: 1-36
5-01-068: 1-36
5-01-069: 1-36
5-01-070: 1-36
5-01-071: 1-36
5-01-072: 1-36
5-01-073: 1-36
5-01-074: 1-36

Alberta Mineral Information
Land Index Search Detail Report

Created On: 2017/04/11 10:42:44 AM
Energy External Search
Request No.: R3618883
AMI100031

DRRZD/ZD Type/Number: D00258 WOODBEND GRP

5-01-075:	1-36
5-01-076:	1-36
5-01-077:	1-36
5-01-078:	1-36
5-01-079:	1-36
5-01-080:	1-36
5-01-081:	1-36
5-01-082:	1-36
5-01-083:	1-36
5-01-084:	1-36
5-01-085:	1-36
5-01-086:	1-36
5-01-087:	1-36
5-01-088:	1-36
5-01-089:	1-36
5-01-090:	1-36
5-01-091:	1-36
5-01-092:	1-36
5-01-093:	1-36
5-01-094:	1-36
5-01-095:	1-36
5-01-096:	1-36
5-01-097:	1-36
5-01-098:	1-36
5-01-099:	1-36
5-01-100:	1-36
5-01-101:	1-36
5-01-102:	1-36
5-01-103:	1-36
5-02-062:	1-36
5-02-063:	1-36
5-02-064:	1-36
5-02-065:	1-36
5-02-066:	1-36

Alberta Mineral Information
Land Index Search Detail Report

Created On: 2017/04/11 10:42:44 AM
Energy External Search
Request No.: R3618883
AMI100031

DRRZD/ZD Type/Number: D00258 WOODBEND GRP

5-02-067:	1-36
5-02-068:	1-36
5-02-069:	1-36
5-02-070:	1-36
5-02-071:	1-36
5-02-072:	1-36
5-02-073:	1-36
5-02-074:	1-36
5-02-075:	1-36
5-02-076:	1-36
5-02-077:	1-36
5-02-078:	1-36
5-02-079:	1-36
5-02-080:	1-36
5-02-081:	1-36
5-02-082:	1-36
5-02-083:	1-36
5-02-084:	1-36
5-02-085:	1-36
5-02-086:	1-36
5-02-087:	1-36
5-02-088:	1-36
5-02-089:	1-36
5-02-090:	1-36
5-02-091:	1-36
5-02-092:	1-36
5-02-093:	1-36
5-02-094:	1-36
5-02-095:	1-36
5-02-096:	1-36
5-02-097:	1-36
5-02-098:	1-36
5-02-099:	1-36
5-02-100:	1-36

Alberta Mineral Information
Land Index Search Detail Report

Created On: 2017/04/11 10:42:44 AM
Energy External Search
Request No.: R3618883
AMI100031

DRRZD/ZD Type/Number: D00258 WOODBEND GRP

5-02-101:	1-36
5-02-102:	1-36
5-02-103:	1-36
5-03-062:	1-36
5-03-063:	1-36
5-03-064:	1-36
5-03-065:	1-36
5-03-066:	1-36
5-03-067:	1-36
5-03-068:	1-36
5-03-069:	1-36
5-03-070:	1-36
5-03-071:	1-36
5-03-072:	1-36
5-03-073:	1-36
5-03-074:	1-36
5-03-075:	1-36
5-03-076:	1-36
5-03-077:	1-36
5-03-078:	1-36
5-03-079:	1-36
5-03-080:	1-36
5-03-081:	1-36
5-03-082:	1-36
5-03-083:	1-36
5-03-084:	1-36
5-03-085:	1-36
5-03-086:	1-36
5-03-087:	1-36
5-03-088:	1-36
5-03-089:	1-36
5-03-090:	1-36
5-03-091:	1-36
5-03-092:	1-36

Alberta Mineral Information
Land Index Search Detail Report

Created On: 2017/04/11 10:42:44 AM
Energy External Search
Request No.: R3618883
AMI100031

DRRZD/ZD Type/Number: D00258 WOODBEND GRP

5-03-093:	1-36
5-03-094:	1-36
5-03-095:	1-36
5-03-096:	1-36
5-03-097:	1-36
5-03-098:	1-36
5-03-099:	1-36
5-03-100:	1-36
5-03-101:	1-36
5-03-102:	1-36
5-03-103:	1-36
5-04-062:	1-36
5-04-063:	1-36
5-04-064:	1-36
5-04-065:	1-36
5-04-066:	1-36
5-04-067:	1-36
5-04-068:	1-36
5-04-069:	1-36
5-04-070:	1-36
5-04-071:	1-36
5-04-072:	1-36
5-04-073:	1-36
5-04-074:	1-36
5-04-075:	1-36
5-04-076:	1-36
5-04-077:	1-36
5-04-078:	1-36
5-04-079:	1-36
5-04-080:	1-36
5-04-081:	1-36
5-04-082:	1-36
5-04-083:	1-36
5-04-084:	1-36

Alberta Mineral Information
Land Index Search Detail Report

Created On: 2017/04/11 10:42:44 AM
Energy External Search
Request No.: R3618883
AMI100031

DRRZD/ZD Type/Number: D00258 WOODBEND GRP

5-04-085:	1-36
5-04-086:	1-36
5-04-087:	1-36
5-04-088:	1-36
5-04-089:	1-36
5-04-090:	1-36
5-04-091:	1-36
5-04-092:	1-36
5-04-093:	1-36
5-04-094:	1-36
5-04-095:	1-36
5-04-096:	1-36
5-04-097:	1-36
5-04-098:	1-36
5-04-099:	1-36
5-04-100:	1-36
5-04-101:	1-36
5-04-102:	1-36
5-04-103:	1-36
5-05-062:	1-36
5-05-063:	1-36
5-05-064:	1-36
5-05-065:	1-36
5-05-066:	1-36
5-05-067:	1-36
5-05-068:	1-36
5-05-069:	1-36
5-05-070:	1-36
5-05-071:	1-36
5-05-072:	1-36
5-05-073:	1-36
5-05-074:	1-36
5-05-075:	1-36
5-05-076:	1-36

Alberta Mineral Information
Land Index Search Detail Report

Created On: 2017/04/11 10:42:44 AM
Energy External Search
Request No.: R3618883
AMI100031

DRRZD/ZD Type/Number: D00258 WOODBEND GRP

5-05-077:	1-36
5-05-078:	1-36
5-05-079:	1-36
5-05-080:	1-36
5-05-081:	1-36
5-05-082:	1-36
5-05-083:	1-36
5-05-084:	1-36
5-05-085:	1-36
5-05-086:	1-36
5-05-087:	1-36
5-05-088:	1-36
5-05-089:	1-36
5-05-090:	1-36
5-05-091:	1-36
5-05-092:	1-36
5-05-093:	1-36
5-05-094:	1-36
5-05-095:	1-36
5-05-096:	1-36
5-05-097:	1-36
5-05-098:	1-36
5-05-099:	1-36
5-05-100:	1-36
5-05-101:	1-36
5-05-102:	1-36
5-05-103:	1-36
5-06-062:	1-36
5-06-063:	1-36
5-06-064:	1-36
5-06-065:	1-36
5-06-066:	1-36
5-06-067:	1-36
5-06-068:	1-36

Alberta Mineral Information
Land Index Search Detail Report

Created On: 2017/04/11 10:42:44 AM
Energy External Search
Request No.: R3618883
AMI100031

DRRZD/ZD Type/Number: D00258 WOODBEND GRP

5-06-069:	1-36
5-06-070:	1-36
5-06-071:	1-36
5-06-072:	1-36
5-06-073:	1-36
5-06-074:	1-36
5-06-075:	1-36
5-06-076:	1-36
5-06-077:	1-36
5-06-078:	1-36
5-06-079:	1-36
5-06-080:	1-36
5-06-081:	1-36
5-06-082:	1-36
5-06-083:	1-36
5-06-084:	1-36
5-06-085:	1-36
5-06-086:	1-36
5-06-087:	1-36
5-06-088:	1-36
5-06-089:	1-36
5-06-090:	1-36
5-06-091:	1-36
5-06-092:	1-36
5-06-093:	1-36
5-06-094:	1-36
5-06-095:	1-36
5-06-096:	1-36
5-06-097:	1-36
5-06-098:	1-36
5-06-099:	1-36
5-06-100:	1-36
5-06-101:	1-36
5-06-102:	1-36

Alberta Mineral Information
Land Index Search Detail Report

Created On: 2017/04/11 10:42:44 AM
Energy External Search
Request No.: R3618883
AMI100031

DRRZD/ZD Type/Number: D00258 WOODBEND GRP

5-06-103:	1-36
5-06-104:	1-36
5-06-105:	1-36
5-06-106:	1-36
5-06-107:	1-36
5-06-108:	1-36
5-06-109:	1-36
5-06-110:	1-36
5-06-111:	1-36
5-06-112:	1-36
5-06-113:	1-36
5-06-114:	1-36
5-06-115:	1-36
5-06-116:	1-36
5-06-117:	1-36
5-06-118:	1-36
5-06-119:	1-36
5-07-062:	1-36
5-07-063:	1-36
5-07-064:	1-36
5-07-065:	1-36
5-07-066:	1-36
5-07-067:	1-36
5-07-068:	1-36
5-07-069:	1-36
5-07-070:	1-36
5-07-071:	1-36
5-07-072:	1-36
5-07-073:	1-36
5-07-074:	1-36
5-07-075:	1-36
5-07-076:	1-36
5-07-077:	1-36
5-07-078:	1-36

Alberta Mineral Information
Land Index Search Detail Report

Created On: 2017/04/11 10:42:44 AM
Energy External Search
Request No.: R3618883
AMI100031

DRRZD/ZD Type/Number: D00258 WOODBEND GRP

5-07-079:	1-36
5-07-080:	1-36
5-07-081:	1-36
5-07-082:	1-36
5-07-083:	1-36
5-07-084:	1-36
5-07-085:	1-36
5-07-086:	1-36
5-07-087:	1-36
5-07-088:	1-36
5-07-089:	1-36
5-07-090:	1-36
5-07-091:	1-36
5-07-092:	1-36
5-07-093:	1-36
5-07-094:	1-36
5-07-095:	1-36
5-07-096:	1-36
5-07-097:	1-36
5-07-098:	1-36
5-07-099:	1-36
5-07-100:	1-36
5-07-101:	1-36
5-07-102:	1-36
5-07-103:	1-36
5-07-104:	1-36
5-07-105:	1-36
5-07-106:	1-36
5-07-107:	1-36
5-07-108:	1-36
5-07-109:	1-36
5-07-110:	1-36
5-07-111:	1-36
5-07-112:	1-36

Alberta Mineral Information
Land Index Search Detail Report

Created On: 2017/04/11 10:42:44 AM
Energy External Search
Request No.: R3618883
AMI100031

DRRZD/ZD Type/Number: D00258 WOODBEND GRP

5-07-113:	1-36
5-07-114:	1-36
5-07-115:	1-36
5-07-116:	1-36
5-07-117:	1-36
5-07-118:	1-36
5-07-119:	1-36
5-08-062:	1-36
5-08-063:	1-36
5-08-064:	1-36
5-08-065:	1-36
5-08-066:	1-36
5-08-067:	1-36
5-08-068:	1-36
5-08-069:	1-36
5-08-070:	1-36
5-08-071:	1-36
5-08-072:	1-36
5-08-073:	1-36
5-08-074:	1-36
5-08-075:	1-36
5-08-076:	1-36
5-08-077:	1-36
5-08-078:	1-36
5-08-079:	1-36
5-08-080:	1-36
5-08-081:	1-36
5-08-082:	1-36
5-08-083:	1-36
5-08-084:	1-36
5-08-085:	1-36
5-08-086:	1-36
5-08-087:	1-36
5-08-088:	1-36

Alberta Mineral Information
Land Index Search Detail Report

Created On: 2017/04/11 10:42:44 AM
Energy External Search
Request No.: R3618883
AMI100031

DRRZD/ZD Type/Number: D00258 WOODBEND GRP

5-08-089:	1-36
5-08-090:	1-36
5-08-091:	1-36
5-08-092:	1-36
5-08-093:	1-36
5-08-094:	1-36
5-08-095:	1-36
5-08-096:	1-36
5-08-097:	1-36
5-08-098:	1-36
5-08-099:	1-36
5-08-100:	1-36
5-08-101:	1-36
5-08-102:	1-36
5-08-103:	1-36
5-08-104:	1-36
5-08-105:	1-36
5-08-106:	1-36
5-08-107:	1-36
5-08-108:	1-36
5-08-109:	1-36
5-08-110:	1-36
5-08-111:	1-36
5-08-112:	1-36
5-08-113:	1-36
5-08-114:	1-36
5-08-115:	1-36
5-08-116:	1-36
5-08-117:	1-36
5-08-118:	1-36
5-08-119:	1-36
5-09-062:	1-36
5-09-063:	1-36
5-09-064:	1-36

Alberta Mineral Information
Land Index Search Detail Report

Created On: 2017/04/11 10:42:44 AM
Energy External Search
Request No.: R3618883
AMI100031

DRRZD/ZD Type/Number: D00258 WOODBEND GRP

5-09-065:	1-36
5-09-066:	1-36
5-09-067:	1-36
5-09-068:	1-36
5-09-069:	1-36
5-09-070:	1-36
5-09-071:	1-36
5-09-072:	1-36
5-09-073:	1-36
5-09-074:	1-36
5-09-075:	1-36
5-09-076:	1-36
5-09-077:	1-36
5-09-078:	1-36
5-09-079:	1-36
5-09-080:	1-36
5-09-081:	1-36
5-09-082:	1-36
5-09-083:	1-36
5-09-084:	1-36
5-09-085:	1-36
5-09-086:	1-36
5-09-087:	1-36
5-09-088:	1-36
5-09-089:	1-36
5-09-090:	1-36
5-09-091:	1-36
5-09-092:	1-36
5-09-093:	1-36
5-09-094:	1-36
5-09-095:	1-36
5-09-096:	1-36
5-09-097:	1-36
5-09-098:	1-36

Alberta Mineral Information
Land Index Search Detail Report

Created On: 2017/04/11 10:42:44 AM
Energy External Search
Request No.: R3618883
AMI100031

DRRZD/ZD Type/Number: D00258 WOODBEND GRP

5-09-099:	1-36
5-09-100:	1-36
5-09-101:	1-36
5-09-102:	1-36
5-09-103:	1-36
5-09-104:	1-36
5-09-105:	1-36
5-09-106:	1-36
5-09-107:	1-36
5-09-108:	1-36
5-09-109:	1-36
5-09-110:	1-36
5-09-111:	1-36
5-09-112:	1-36
5-09-113:	1-36
5-09-114:	1-36
5-09-115:	1-36
5-09-116:	1-36
5-09-117:	1-36
5-09-118:	1-36
5-09-119:	1-36
5-10-062:	1-36
5-10-063:	1-36
5-10-064:	1-36
5-10-065:	1-36
5-10-066:	1-36
5-10-067:	1-36
5-10-068:	1-36
5-10-069:	1-36
5-10-070:	1-36
5-10-071:	1-36
5-10-072:	1-36
5-10-073:	1-36
5-10-074:	1-36

Alberta Mineral Information
Land Index Search Detail Report

Created On: 2017/04/11 10:42:44 AM
Energy External Search
Request No.: R3618883
AMI100031

DRRZD/ZD Type/Number: D00258 WOODBEND GRP

5-10-075:	1-36
5-10-076:	1-36
5-10-077:	1-36
5-10-078:	1-36
5-10-079:	1-36
5-10-080:	1-36
5-10-081:	1-36
5-10-082:	1-36
5-10-083:	1-36
5-10-084:	1-36
5-10-085:	1-36
5-10-086:	1-36
5-10-087:	1-36
5-10-088:	1-36
5-10-089:	1-36
5-10-090:	1-36
5-10-091:	1-36
5-10-092:	1-36
5-10-093:	1-36
5-10-094:	1-36
5-10-095:	1-36
5-10-096:	1-36
5-10-097:	1-36
5-10-098:	1-36
5-10-099:	1-36
5-10-100:	1-36
5-10-101:	1-36
5-10-102:	1-36
5-10-103:	1-36
5-10-104:	1-36
5-10-105:	1-36
5-10-106:	1-36
5-10-107:	1-36
5-10-108:	1-36

Alberta Mineral Information
Land Index Search Detail Report

Created On: 2017/04/11 10:42:44 AM
Energy External Search
Request No.: R3618883
AMI100031

DRRZD/ZD Type/Number: D00258 WOODBEND GRP

5-10-109:	1-36
5-10-110:	1-36
5-10-111:	1-36
5-10-112:	1-36
5-10-113:	1-36
5-10-114:	1-36
5-10-115:	1-36
5-10-116:	1-36
5-10-117:	1-36
5-10-118:	1-36
5-10-119:	1-36
5-11-062:	1-36
5-11-063:	1-36
5-11-064:	1-36
5-11-065:	1-36
5-11-066:	1-36
5-11-067:	1-36
5-11-068:	1-36
5-11-069:	1-36
5-11-070:	1-36
5-11-071:	1-36
5-11-072:	1-36
5-11-073:	1-36
5-11-074:	1-36
5-11-075:	1-36
5-11-076:	1-36
5-11-077:	1-36
5-11-078:	1-36
5-11-079:	1-36
5-11-080:	1-36
5-11-081:	1-36
5-11-082:	1-36
5-11-083:	1-36
5-11-084:	1-36

Alberta Mineral Information
Land Index Search Detail Report

Created On: 2017/04/11 10:42:44 AM
Energy External Search
Request No.: R3618883
AMI100031

DRRZD/ZD Type/Number: D00258 WOODBEND GRP

5-11-085:	1-36
5-11-086:	1-36
5-11-087:	1-36
5-11-088:	1-36
5-11-089:	1-36
5-11-090:	1-36
5-11-091:	1-36
5-11-092:	1-36
5-11-093:	1-36
5-11-094:	1-36
5-11-095:	1-36
5-11-096:	1-36
5-11-097:	1-36
5-11-098:	1-36
5-11-099:	1-36
5-11-100:	1-36
5-11-101:	1-36
5-11-102:	1-36
5-11-103:	1-36
5-11-104:	1-36
5-11-105:	1-36
5-11-106:	1-36
5-11-107:	1-36
5-11-108:	1-36
5-11-109:	1-36
5-11-110:	1-36
5-11-111:	1-36
5-11-112:	1-36
5-11-113:	1-36
5-11-114:	1-36
5-11-115:	1-36
5-11-116:	1-36
5-11-117:	1-36
5-11-118:	1-36

Alberta Mineral Information
Land Index Search Detail Report

Created On: 2017/04/11 10:42:44 AM
Energy External Search
Request No.: R3618883
AMI100031

DRRZD/ZD Type/Number: D00258 WOODBEND GRP

5-11-119:	1-36
5-12-062:	1-36
5-12-063:	1-36
5-12-064:	1-36
5-12-065:	1-36
5-12-066:	1-36
5-12-067:	1-36
5-12-068:	1-36
5-12-069:	1-36
5-12-070:	1-36
5-12-071:	1-36
5-12-072:	1-36
5-12-073:	1-36
5-12-074:	1-36
5-12-075:	1-36
5-12-076:	1-36
5-12-077:	1-36
5-12-078:	1-36
5-12-079:	1-36
5-12-080:	1-36
5-12-081:	1-36
5-12-082:	1-36
5-12-083:	1-36
5-12-084:	1-36
5-12-085:	1-36
5-12-086:	1-36
5-12-087:	1-36
5-12-088:	1-36
5-12-089:	1-36
5-12-090:	1-36
5-12-091:	1-36
5-12-092:	1-36
5-12-093:	1-36
5-12-094:	1-36

Alberta Mineral Information
Land Index Search Detail Report

Created On: 2017/04/11 10:42:44 AM
Energy External Search
Request No.: R3618883
AMI100031

DRRZD/ZD Type/Number: D00258 WOODBEND GRP

5-12-095:	1-36
5-12-096:	1-36
5-12-097:	1-36
5-12-098:	1-36
5-12-099:	1-36
5-12-100:	1-36
5-12-101:	1-36
5-12-102:	1-36
5-12-103:	1-36
5-12-104:	1-36
5-12-105:	1-36
5-12-106:	1-36
5-12-107:	1-36
5-12-108:	1-36
5-12-109:	1-36
5-12-110:	1-36
5-12-111:	1-36
5-12-112:	1-36
5-12-113:	1-36
5-12-114:	1-36
5-12-115:	1-36
5-12-116:	1-36
5-12-117:	1-36
5-12-118:	1-36
5-12-119:	1-36
5-13-062:	1-36
5-13-063:	1-36
5-13-064:	1-36
5-13-065:	1-36
5-13-066:	1-36
5-13-067:	1-36
5-13-068:	1-36
5-13-069:	1-36
5-13-070:	1-36

Alberta Mineral Information
Land Index Search Detail Report

Created On: 2017/04/11 10:42:44 AM
Energy External Search
Request No.: R3618883
AMI100031

DRRZD/ZD Type/Number: D00258 WOODBEND GRP

5-13-071:	1-36
5-13-072:	1-36
5-13-073:	1-36
5-13-074:	1-36
5-13-075:	1-36
5-13-076:	1-36
5-13-077:	1-36
5-13-078:	1-36
5-13-079:	1-36
5-13-080:	1-36
5-13-081:	1-36
5-13-082:	1-36
5-13-083:	1-36
5-13-084:	1-36
5-13-085:	1-36
5-13-086:	1-36
5-13-087:	1-36
5-13-088:	1-36
5-13-089:	1-36
5-13-090:	1-36
5-13-091:	1-36
5-13-092:	1-36
5-13-093:	1-36
5-13-094:	1-36
5-13-095:	1-36
5-13-096:	1-36
5-13-097:	1-36
5-13-098:	1-36
5-13-099:	1-36
5-13-100:	1-36
5-13-101:	1-36
5-13-102:	1-36
5-13-103:	1-36
5-13-104:	1-36

Alberta Mineral Information
Land Index Search Detail Report

Created On: 2017/04/11 10:42:44 AM
Energy External Search
Request No.: R3618883
AMI100031

DRRZD/ZD Type/Number: D00258 WOODBEND GRP

5-13-105:	1-36
5-13-106:	1-36
5-13-107:	1-36
5-13-108:	1-36
5-13-109:	1-36
5-13-110:	1-36
5-13-111:	1-36
5-13-112:	1-36
5-13-113:	1-36
5-13-114:	1-36
5-13-115:	1-36
5-13-116:	1-36
5-13-117:	1-36
5-13-118:	1-36
5-13-119:	1-36
5-14-062:	1-36
5-14-063:	1-36
5-14-064:	1-36
5-14-065:	1-36
5-14-066:	1-36
5-14-067:	1-36
5-14-068:	1-36
5-14-069:	1-36
5-14-070:	1-36
5-14-071:	1-36
5-14-072:	1-36
5-14-073:	1-36
5-14-074:	1-36
5-14-075:	1-36
5-14-076:	1-36
5-14-077:	1-36
5-14-078:	1-36
5-14-079:	1-36
5-14-080:	1-36

Alberta Mineral Information
Land Index Search Detail Report

Created On: 2017/04/11 10:42:44 AM
Energy External Search
Request No.: R3618883
AMI100031

DRRZD/ZD Type/Number: D00258 WOODBEND GRP

5-14-081:	1-36
5-14-082:	1-36
5-14-083:	1-36
5-14-084:	1-36
5-14-085:	1-36
5-14-086:	1-36
5-14-087:	1-36
5-14-088:	1-36
5-14-089:	1-36
5-14-090:	1-36
5-14-091:	1-36
5-14-092:	1-36
5-14-093:	1-36
5-14-094:	1-36
5-14-095:	1-36
5-14-096:	1-36
5-14-097:	1-36
5-14-098:	1-36
5-14-099:	1-36
5-14-100:	1-36
5-14-101:	1-36
5-14-102:	1-36
5-14-103:	1-36
5-14-104:	1-36
5-14-105:	1-36
5-14-106:	1-36
5-14-107:	1-36
5-14-108:	1-36
5-14-109:	1-36
5-14-110:	1-36
5-14-111:	1-36
5-14-112:	1-36
5-14-113:	1-36
5-14-114:	1-36

Alberta Mineral Information
Land Index Search Detail Report

Created On: 2017/04/11 10:42:44 AM
Energy External Search
Request No.: R3618883
AMI100031

DRRZD/ZD Type/Number: D00258 WOODBEND GRP

5-14-115:	1-36
5-14-116:	1-36
5-14-117:	1-36
5-14-118:	1-36
5-14-119:	1-36
5-15-062:	1-36
5-15-063:	1-36
5-15-064:	1-36
5-15-065:	1-36
5-15-066:	1-36
5-15-067:	1-36
5-15-068:	1-36
5-15-069:	1-36
5-15-070:	1-36
5-15-071:	1-36
5-15-072:	1-36
5-15-073:	1-36
5-15-074:	1-36
5-15-075:	1-36
5-15-076:	1-36
5-15-077:	1-36
5-15-078:	1-36
5-15-079:	1-36
5-15-080:	1-36
5-15-081:	1-36
5-15-082:	1-36
5-15-083:	1-36
5-15-084:	1-36
5-15-085:	1-36
5-15-086:	1-36
5-15-087:	1-36
5-15-088:	1-36
5-15-089:	1-36
5-15-090:	1-36

Alberta Mineral Information
Land Index Search Detail Report

Created On: 2017/04/11 10:42:44 AM
Energy External Search
Request No.: R3618883
AMI100031

DRRZD/ZD Type/Number: D00258 WOODBEND GRP

5-15-091:	1-36
5-15-092:	1-36
5-15-093:	1-36
5-15-094:	1-36
5-15-095:	1-36
5-15-096:	1-36
5-15-097:	1-36
5-15-098:	1-36
5-15-099:	1-36
5-15-100:	1-36
5-15-101:	1-36
5-15-102:	1-36
5-15-103:	1-36
5-15-104:	1-36
5-15-105:	1-36
5-15-106:	1-36
5-15-107:	1-36
5-15-108:	1-36
5-15-109:	1-36
5-15-110:	1-36
5-15-111:	1-36
5-15-112:	1-36
5-15-113:	1-36
5-15-114:	1-36
5-15-115:	1-36
5-15-116:	1-36
5-15-117:	1-36
5-15-118:	1-36
5-15-119:	1-36
5-16-062:	1-36
5-16-063:	1-36
5-16-064:	1-36
5-16-065:	1-36
5-16-066:	1-36

Alberta Mineral Information
Land Index Search Detail Report

Created On: 2017/04/11 10:42:44 AM
Energy External Search
Request No.: R3618883
AMI100031

DRRZD/ZD Type/Number: D00258 WOODBEND GRP

5-16-067:	1-36
5-16-068:	1-36
5-16-069:	1-36
5-16-070:	1-36
5-16-071:	1-36
5-16-072:	1-36
5-16-073:	1-36
5-16-074:	1-36
5-16-075:	1-36
5-16-076:	1-36
5-16-077:	1-36
5-16-078:	1-36
5-16-079:	1-36
5-16-080:	1-36
5-16-081:	1-36
5-16-082:	1-36
5-16-083:	1-36
5-16-084:	1-36
5-16-085:	1-36
5-16-086:	1-36
5-16-087:	1-36
5-16-088:	1-36
5-16-089:	1-36
5-16-090:	1-36
5-16-091:	1-36
5-16-092:	1-36
5-16-093:	1-36
5-16-094:	1-36
5-16-095:	1-36
5-16-096:	1-36
5-16-097:	1-36
5-16-098:	1-36
5-16-099:	1-36
5-16-100:	1-36

Alberta Mineral Information
Land Index Search Detail Report

Created On: 2017/04/11 10:42:44 AM
Energy External Search
Request No.: R3618883
AMI100031

DRRZD/ZD Type/Number: D00258 WOODBEND GRP

5-16-101:	1-36
5-16-102:	1-36
5-16-103:	1-36
5-16-104:	1-36
5-16-105:	1-36
5-16-106:	1-36
5-16-107:	1-36
5-16-108:	1-36
5-16-109:	1-36
5-16-110:	1-36
5-16-111:	1-36
5-16-112:	1-36
5-16-113:	1-36
5-16-114:	1-36
5-16-115:	1-36
5-16-116:	1-36
5-16-117:	1-36
5-16-118:	1-36
5-16-119:	1-36
5-17-104:	1-36
5-17-105:	1-36
5-17-106:	1-36
5-17-107:	1-36
5-17-108:	1-36
5-17-109:	1-36
5-17-110:	1-36
5-17-111:	1-36
5-17-112:	1-36
5-17-113:	1-36
5-17-114:	1-36
5-17-115:	1-36
5-17-116:	1-36
5-17-117:	1-36
5-17-118:	1-36

Alberta Mineral Information
Land Index Search Detail Report

Created On: 2017/04/11 10:42:44 AM
Energy External Search
Request No.: R3618883
AMI100031

DRRZD/ZD Type/Number: D00258 WOODBEND GRP

5-17-119: 1-36

Disclaimer

THIS SEARCH IS PROVIDED ON THE CONDITION AND UNDERSTANDING THAT HER MAJESTY THE QUEEN IN RIGHT OF ALBERTA IS IN NO WAY RESPONSIBLE FOR LOSS OR DAMAGE ARISING FROM ANY ERRORS OR OMISSIONS IN THIS SEARCH AND ANY PERSON MAKING USE OF RELYING IN ANY WAY ON THIS SEARCH HEREBY RELEASES HER MAJESTY THE QUEEN IN RIGHT OF ALBERTA FROM ANY LIABILITY FOR SUCH LOSS OR DAMAGE.

End of DRRZD/ZD

Alberta Mineral Information
Land Index Search Detail Report

Created On: 2017/04/11 10:42:44 AM
Energy External Search
Request No.: R3618883
AMI100031

DRRZD/ZD Report Detail

DRRZD/ZD Type/Number: **D00267 BEAVERHILL LAKE GRP**

Current Status

Status:	Active	Type:	DRRZD
Effective Date:		Rescind Date:	
Last Update Date:	2011/08/30		

Key Well / Zone / Interval

Key Well ID:	100 02 32 089 12W4 00
Zone:	7440 BEAVERHILL LAKE GRP
Interval:	234.50 - 397.80 METERS
Log Type:	CNFD - COMPENSATED NEUTRON-FORMATION DENSITY

Land/Rights Description

Land Description:

4-11-074:	1-36
4-11-075:	1-36
4-11-076:	1-36
4-11-077:	1-36
4-12-074:	1-36
4-12-075:	1-36
4-12-076:	1-36
4-12-077:	1-36
4-12-078:	1-36
4-12-079:	1-36
4-12-080:	1-36
4-12-081:	1-36
4-12-082:	1-36

Alberta Mineral Information
Land Index Search Detail Report

Created On: 2017/04/11 10:42:44 AM
Energy External Search
Request No.: R3618883
AMI100031

DRRZD/ZD Type/Number: D00267 BEAVERHILL LAKE GRP

4-12-083:	1-36
4-12-084:	1-36
4-12-085:	1-36
4-12-086:	1-36
4-12-087:	1-36
4-12-088:	1-36
4-12-089:	1-36
4-12-090:	1-36
4-12-091:	1-36
4-12-092:	1-36
4-12-093:	1-36
4-12-094:	1-36
4-13-078:	1-36
4-13-079:	1-36
4-13-080:	1-36
4-13-081:	1-36
4-13-082:	1-36
4-13-083:	1-36
4-13-084:	1-36
4-13-085:	1-36
4-13-086:	1-36
4-13-087:	1-36
4-13-088:	1-36
4-13-089:	1-36
4-13-090:	1-36
4-13-091:	1-36
4-13-092:	1-36
4-13-093:	1-36
4-13-094:	1-36
4-14-078:	1-36
4-14-079:	1-36
4-14-080:	1-36
4-14-081:	1-36
4-14-082:	1-36

Alberta Mineral Information
Land Index Search Detail Report

Created On: 2017/04/11 10:42:44 AM
Energy External Search
Request No.: R3618883
AMI100031

DRRZD/ZD Type/Number: D00267 BEAVERHILL LAKE GRP

4-14-083:	1-36
4-14-084:	1-36
4-14-085:	1-36
4-14-086:	1-36
4-14-087:	1-36
4-14-088:	1-36
4-14-089:	1-36
4-14-090:	1-36
4-14-091:	1-36
4-14-092:	1-36
4-14-093:	1-36
4-14-094:	1-36
4-15-078:	1-36
4-15-079:	1-36
4-15-080:	1-36
4-15-081:	1-36
4-15-082:	1-36
4-15-083:	1-36
4-15-084:	1-36
4-15-085:	1-36
4-15-086:	1-36
4-15-087:	1-36
4-15-088:	1-36
4-15-089:	1-36
4-15-090:	1-36
4-15-091:	1-36
4-15-092:	1-36
4-15-093:	1-36
4-15-094:	1-36
4-16-078:	1-36
4-16-079:	1-36
4-16-080:	1-36
4-16-081:	1-36
4-16-082:	1-36

Alberta Mineral Information
Land Index Search Detail Report

Created On: 2017/04/11 10:42:44 AM
Energy External Search
Request No.: R3618883
AMI100031

DRRZD/ZD Type/Number: D00267 BEAVERHILL LAKE GRP

4-16-083:	1-36
4-16-084:	1-36
4-16-085:	1-36
4-16-086:	1-36
4-16-087:	1-36
4-16-088:	1-36
4-16-089:	1-36
4-16-090:	1-36
4-16-091:	1-36
4-16-092:	1-36
4-16-093:	1-36
4-16-094:	1-36
4-17-078:	1-36
4-17-079:	1-36
4-17-080:	1-36
4-17-081:	1-36
4-17-082:	1-36
4-17-083:	1-36
4-17-084:	1-36
4-17-085:	1-36
4-17-086:	1-36
4-17-087:	1-36
4-17-088:	1-36
4-17-089:	1-36
4-17-090:	1-36
4-17-091:	1-36
4-17-092:	1-36
4-17-093:	1-36
4-17-094:	1-36
4-18-078:	1-36
4-18-079:	1-36
4-18-080:	1-36
4-18-081:	1-36
4-18-082:	1-36

Alberta Mineral Information
Land Index Search Detail Report

Created On: 2017/04/11 10:42:44 AM
Energy External Search
Request No.: R3618883
AMI100031

DRRZD/ZD Type/Number: D00267 BEAVERHILL LAKE GRP

4-18-083:	1-36
4-18-084:	1-36
4-18-085:	1-36
4-18-086:	1-36
4-18-087:	1-36
4-18-088:	1-36
4-18-089:	1-36
4-18-090:	1-36
4-18-091:	1-36
4-18-092:	1-36
4-18-093:	1-36
4-18-094:	1-36
4-19-078:	1-36
4-19-079:	1-36
4-19-080:	1-36
4-19-081:	1-36
4-19-082:	1-36
4-19-083:	1-36
4-19-084:	1-36
4-19-085:	1-36
4-19-086:	1-36
4-19-087:	1-36
4-19-088:	1-36
4-19-089:	1-36
4-19-090:	1-36
4-19-091:	1-36
4-19-092:	1-36
4-19-093:	1-36
4-19-094:	1-36
4-20-078:	1-36
4-20-079:	1-36
4-20-080:	1-36
4-20-081:	1-36
4-20-082:	1-36

Alberta Mineral Information
Land Index Search Detail Report

Created On: 2017/04/11 10:42:44 AM
Energy External Search
Request No.: R3618883
AMI100031

DRRZD/ZD Type/Number: D00267 BEAVERHILL LAKE GRP

4-20-083:	1-36
4-20-084:	1-36
4-20-085:	1-36
4-20-086:	1-36
4-20-087:	1-36
4-20-088:	1-36
4-20-089:	1-36
4-20-090:	1-36
4-20-091:	1-36
4-20-092:	1-36
4-20-093:	1-36
4-20-094:	1-36

Disclaimer

THIS SEARCH IS PROVIDED ON THE CONDITION AND UNDERSTANDING THAT HER MAJESTY THE QUEEN IN RIGHT OF ALBERTA IS IN NO WAY RESPONSIBLE FOR LOSS OR DAMAGE ARISING FROM ANY ERRORS OR OMISSIONS IN THIS SEARCH AND ANY PERSON MAKING USE OF RELYING IN ANY WAY ON THIS SEARCH HEREBY RELEASES HER MAJESTY THE QUEEN IN RIGHT OF ALBERTA FROM ANY LIABILITY FOR SUCH LOSS OR DAMAGE.

End of DRRZD/ZD

Alberta Mineral Information
Land Index Search Detail Report

Created On: 2017/04/11 10:42:44 AM
Energy External Search
Request No.: R3618883
AMI100031

DRRZD/ZD Report Detail

DRRZD/ZD Type/Number: **D00284 ELK POINT GRP**

Current Status

Status:	Active	Type:	DRRZD
Effective Date:		Rescind Date:	
Last Update Date:	2015/12/01		

Key Well / Zone / Interval

Key Well ID:	102 06 13 063 08W4 00
Zone:	7635 ELK POINT GRP
Interval:	783.00 - 1370.00 METERS
Log Type:	CNLD - COMPENSATED NEUTRON-LITHO DENSITY

Land/Rights Description

Land Description:

4-01-053:	1-36
4-01-054:	1-36
4-01-055:	1-36
4-01-056:	1-36
4-01-057:	1-36
4-01-058:	1-36
4-01-059:	1-36
4-01-060:	1-36
4-01-061:	1-36
4-01-062:	1-36
4-01-063:	1-36
4-01-064:	1-36
4-01-065:	1-36

Alberta Mineral Information
Land Index Search Detail Report

Created On: 2017/04/11 10:42:44 AM
Energy External Search
Request No.: R3618883
AMI100031

DRRZD/ZD Type/Number: D00284 ELK POINT GRP

4-01-066:	1-36
4-01-067:	1-36
4-01-068:	1-36
4-01-069:	1-36
4-01-070:	1-36
4-01-071:	1-36
4-01-072:	1-36
4-01-073:	1-36
4-01-074:	1-36
4-01-075:	1-36
4-01-076:	1-36
4-01-077:	1-36
4-01-078:	1-36
4-01-079:	1-36
4-01-080:	1-36
4-01-081:	1-36
4-02-053:	1-36
4-02-054:	1-36
4-02-055:	1-36
4-02-056:	1-36
4-02-057:	1-36
4-02-058:	1-36
4-02-059:	1-36
4-02-060:	1-36
4-02-061:	1-36
4-02-062:	1-36
4-02-063:	1-36
4-02-064:	1-36
4-02-065:	1-36
4-02-066:	1-36
4-02-067:	1-36
4-02-068:	1-36
4-02-069:	1-36
4-02-070:	1-36

Alberta Mineral Information
Land Index Search Detail Report

Created On: 2017/04/11 10:42:44 AM
Energy External Search
Request No.: R3618883
AMI100031

DRRZD/ZD Type/Number: D00284 ELK POINT GRP

4-02-071:	1-36
4-02-072:	1-36
4-02-073:	1-36
4-02-074:	1-36
4-02-075:	1-36
4-02-076:	1-36
4-02-077:	1-36
4-02-078:	1-36
4-02-079:	1-36
4-02-080:	1-36
4-02-081:	1-36
4-03-053:	1-36
4-03-054:	1-36
4-03-055:	1-36
4-03-056:	1-36
4-03-057:	1-36
4-03-058:	1-36
4-03-059:	1-36
4-03-060:	1-36
4-03-061:	1-36
4-03-062:	1-36
4-03-063:	1-36
4-03-064:	1-36
4-03-065:	1-36
4-03-066:	1-36
4-03-067:	1-36
4-03-068:	1-36
4-03-069:	1-36
4-03-070:	1-36
4-03-071:	1-36
4-03-072:	1-36
4-03-073:	1-36
4-03-074:	1-36
4-03-075:	1-36

Alberta Mineral Information
Land Index Search Detail Report

Created On: 2017/04/11 10:42:44 AM
Energy External Search
Request No.: R3618883
AMI100031

DRRZD/ZD Type/Number: D00284 ELK POINT GRP

4-03-076:	1-36
4-03-077:	1-36
4-03-078:	1-36
4-03-079:	1-36
4-03-080:	1-36
4-03-081:	1-36
4-03-082:	1-36
4-03-083:	1-36
4-04-053:	1-36
4-04-054:	1-36
4-04-055:	1-36
4-04-056:	1-36
4-04-057:	1-36
4-04-058:	1-36
4-04-059:	1-36
4-04-060:	1-36
4-04-061:	1-36
4-04-062:	1-36
4-04-063:	1-36
4-04-064:	1-36
4-04-065:	1-36
4-04-066:	1-36
4-04-067:	1-36
4-04-068:	1-36
4-04-069:	1-36
4-04-070:	1-36
4-04-071:	1-36
4-04-072:	1-36
4-04-073:	1-36
4-04-074:	1-36
4-04-075:	1-36
4-04-076:	1-36
4-04-077:	1-36
4-04-078:	1-36

Alberta Mineral Information
Land Index Search Detail Report

Created On: 2017/04/11 10:42:44 AM
Energy External Search
Request No.: R3618883
AMI100031

DRRZD/ZD Type/Number: D00284 ELK POINT GRP

4-04-079:	1-36
4-04-080:	1-36
4-04-081:	1-36
4-04-082:	1-36
4-04-083:	1-36
4-05-053:	1-36
4-05-054:	1-36
4-05-055:	1-36
4-05-056:	1-36
4-05-057:	1-36
4-05-058:	1-36
4-05-059:	1-36
4-05-060:	1-36
4-05-061:	1-36
4-05-062:	1-36
4-05-063:	1-36
4-05-064:	1-36
4-05-065:	1-36
4-05-066:	1-36
4-05-067:	1-36
4-05-068:	1-36
4-05-069:	1-36
4-05-070:	1-36
4-05-071:	1-36
4-05-072:	1-36
4-05-073:	1-36
4-05-074:	1-36
4-05-075:	1-36
4-05-076:	1-36
4-05-077:	1-36
4-05-078:	1-36
4-05-079:	1-36
4-05-080:	1-36
4-05-081:	1-36

Alberta Mineral Information
Land Index Search Detail Report

Created On: 2017/04/11 10:42:44 AM
Energy External Search
Request No.: R3618883
AMI100031

DRRZD/ZD Type/Number: D00284 ELK POINT GRP

4-05-082:	1-36
4-05-083:	1-36
4-06-053:	1-36
4-06-054:	1-36
4-06-055:	1-36
4-06-056:	1-36
4-06-057:	1-36
4-06-058:	1-36
4-06-059:	1-36
4-06-060:	1-36
4-06-061:	1-36
4-06-062:	1-36
4-06-063:	1-36
4-06-064:	1-36
4-06-065:	1-36
4-06-066:	1-36
4-06-067:	1-36
4-06-068:	1-36
4-06-069:	1-36
4-06-070:	1-36
4-06-071:	1-36
4-06-072:	1-36
4-06-073:	1-36
4-06-074:	1-36
4-06-075:	1-36
4-06-076:	1-36
4-06-077:	1-36
4-06-078:	1-36
4-06-079:	1-36
4-06-080:	1-36
4-06-081:	1-36
4-06-082:	1-36
4-06-083:	1-36
4-07-053:	1-36

Alberta Mineral Information
Land Index Search Detail Report

Created On: 2017/04/11 10:42:44 AM
Energy External Search
Request No.: R3618883
AMI100031

DRRZD/ZD Type/Number: D00284 ELK POINT GRP

4-07-054:	1-36
4-07-055:	1-36
4-07-056:	1-36
4-07-057:	1-36
4-07-058:	1-36
4-07-059:	1-36
4-07-060:	1-36
4-07-061:	1-36
4-07-062:	1-36
4-07-063:	1-36
4-07-064:	1-36
4-07-065:	1-36
4-07-066:	1-36
4-07-067:	1-36
4-07-068:	1-36
4-07-069:	1-36
4-07-070:	1-36
4-07-071:	1-36
4-07-072:	1-36
4-07-073:	1-36
4-07-074:	1-36
4-07-075:	1-36
4-07-076:	1-36
4-07-077:	1-36
4-07-078:	1-36
4-07-079:	1-36
4-07-080:	1-36
4-07-081:	1-36
4-08-053:	1-36
4-08-054:	1-36
4-08-055:	1-36
4-08-056:	1-36
4-08-057:	1-36
4-08-058:	1-36

Alberta Mineral Information
Land Index Search Detail Report

Created On: 2017/04/11 10:42:44 AM
Energy External Search
Request No.: R3618883
AMI100031

DRRZD/ZD Type/Number: D00284 ELK POINT GRP

4-08-059:	1-36
4-08-060:	1-36
4-08-061:	1-36
4-08-062:	1-36
4-08-063:	1-36
4-08-064:	1-36
4-08-065:	1-36
4-08-066:	1-36
4-08-067:	1-36
4-08-068:	1-36
4-08-069:	1-36
4-08-070:	1-36
4-08-071:	1-36
4-08-072:	1-36
4-08-073:	1-36
4-08-074:	1-36
4-08-075:	1-36
4-08-076:	1-36
4-08-077:	1-36
4-08-078:	1-36
4-08-079:	1-36
4-08-080:	1-36
4-08-081:	1-36
4-09-053:	1-36
4-09-054:	1-36
4-09-055:	1-36
4-09-056:	1-36
4-09-057:	1-36
4-09-058:	1-36
4-09-059:	1-36
4-09-060:	1-36
4-09-061:	1-36
4-09-062:	1-36
4-09-063:	1-36

Alberta Mineral Information
Land Index Search Detail Report

Created On: 2017/04/11 10:42:44 AM
Energy External Search
Request No.: R3618883
AMI100031

DRRZD/ZD Type/Number: D00284 ELK POINT GRP

4-09-064:	1-36
4-09-065:	1-36
4-09-066:	1-36
4-09-067:	1-36
4-09-068:	1-36
4-09-069:	1-36
4-09-070:	1-36
4-09-071:	1-36
4-09-072:	1-36
4-09-073:	1-36
4-09-074:	1-36
4-09-075:	1-36
4-09-076:	1-36
4-09-077:	1-36
4-09-078:	1-36
4-09-079:	1-36
4-10-053:	1-36
4-10-054:	1-36
4-10-055:	1-36
4-10-056:	1-36
4-10-057:	1-36
4-10-058:	1-36
4-10-059:	1-36
4-10-060:	1-36
4-10-061:	1-36
4-10-062:	1-36
4-10-063:	1-36
4-10-064:	1-36
4-10-065:	1-36
4-10-066:	1-36
4-10-067:	1-36
4-10-068:	1-36
4-10-069:	1-36
4-10-070:	1-36

Alberta Mineral Information
Land Index Search Detail Report

Created On: 2017/04/11 10:42:44 AM
Energy External Search
Request No.: R3618883
AMI100031

DRRZD/ZD Type/Number: D00284 ELK POINT GRP

4-10-071:	1-36
4-10-072:	1-36
4-10-073:	1-36
4-10-074:	1-36
4-10-075:	1-36
4-10-076:	1-36
4-10-077:	1-36
4-10-078:	1-36
4-10-079:	1-36
4-11-053:	1-36
4-11-054:	1-36
4-11-055:	1-36
4-11-056:	1-36
4-11-057:	1-36
4-11-058:	1-36
4-11-059:	1-36
4-11-060:	1-36
4-11-061:	1-36
4-11-062:	1-36
4-11-063:	1-36
4-11-064:	1-36
4-11-065:	1-36
4-11-066:	1-36
4-11-067:	1-36
4-11-068:	1-36
4-11-069:	1-36
4-11-070:	1-36
4-11-071:	1-36
4-11-072:	1-36
4-11-073:	1-36
4-11-074:	1-36
4-11-075:	1-36
4-11-076:	1-36
4-11-077:	1-36

Alberta Mineral Information
Land Index Search Detail Report

Created On: 2017/04/11 10:42:44 AM
Energy External Search
Request No.: R3618883
AMI100031

DRRZD/ZD Type/Number: D00284 ELK POINT GRP

4-11-078:	1-36
4-11-079:	1-36
4-12-053:	1-36
4-12-054:	1-36
4-12-055:	1-36
4-12-056:	1-36
4-12-057:	1-36
4-12-058:	1-36
4-12-059:	1-36
4-12-060:	1-36
4-12-061:	1-36
4-12-062:	1-36
4-12-063:	1-36
4-12-064:	1-36
4-12-065:	1-36
4-12-066:	1-36
4-12-067:	1-36
4-12-068:	1-36
4-12-069:	1-36
4-12-070:	1-36
4-12-071:	1-36
4-12-072:	1-36
4-12-073:	1-36
4-12-074:	1-36
4-12-075:	1-36
4-12-076:	1-36
4-12-077:	1-36
4-12-078:	1-36
4-12-079:	1-36
4-13-053:	1-36
4-13-054:	1-36
4-13-055:	1-36
4-13-056:	1-36
4-13-057:	1-36

Alberta Mineral Information
Land Index Search Detail Report

Created On: 2017/04/11 10:42:44 AM
Energy External Search
Request No.: R3618883
AMI100031

DRRZD/ZD Type/Number: D00284 ELK POINT GRP

4-13-058:	1-36
4-13-059:	1-36
4-13-060:	1-36
4-13-061:	1-36
4-13-062:	1-36
4-13-063:	1-36
4-13-064:	1-36
4-13-065:	1-36
4-13-066:	1-36
4-13-067:	1-36
4-13-068:	1-36
4-13-069:	1-36
4-13-070:	1-36
4-13-071:	1-36
4-13-072:	1-36
4-13-073:	1-36
4-13-074:	1-36
4-13-075:	1-36
4-14-053:	1-36
4-14-054:	1-36
4-14-055:	1-36
4-14-056:	1-36
4-14-057:	1-36
4-14-058:	1-36
4-14-059:	1-36
4-14-060:	1-36
4-14-061:	1-36
4-14-062:	1-36
4-14-063:	1-36
4-14-064:	1-36
4-14-065:	1-36
4-14-066:	1-36
4-14-067:	1-36
4-14-068:	1-36

Alberta Mineral Information
Land Index Search Detail Report

Created On: 2017/04/11 10:42:44 AM
Energy External Search
Request No.: R3618883
AMI100031

DRRZD/ZD Type/Number: D00284 ELK POINT GRP

4-14-069:	1-36
4-14-070:	1-36
4-14-071:	1-36
4-14-072:	1-36
4-14-073:	1-36
4-14-074:	1-36
4-14-075:	1-36
4-15-053:	1-36
4-15-054:	1-36
4-15-055:	1-36
4-15-056:	1-36
4-15-057:	1-36
4-15-058:	1-36
4-15-059:	1-36
4-15-060:	1-36
4-15-061:	1-36
4-15-062:	1-36
4-15-063:	1-36
4-15-064:	1-36
4-15-065:	1-36
4-15-066:	1-36
4-15-067:	1-36
4-15-068:	1-36
4-15-069:	1-36
4-15-070:	1-36
4-15-071:	1-36
4-15-072:	1-36
4-15-073:	1-36
4-15-074:	1-36
4-15-075:	1-36
4-16-053:	1-36
4-16-054:	1-36
4-16-055:	1-36
4-16-056:	1-36

Alberta Mineral Information
Land Index Search Detail Report

Created On: 2017/04/11 10:42:44 AM
Energy External Search
Request No.: R3618883
AMI100031

DRRZD/ZD Type/Number: D00284 ELK POINT GRP

4-16-057:	1-36
4-16-058:	1-36
4-16-059:	1-36
4-16-060:	1-36
4-16-061:	1-36
4-16-062:	1-36
4-16-063:	1-36
4-16-064:	1-36
4-16-065:	1-36
4-16-066:	1-36
4-16-067:	1-36
4-16-068:	1-36
4-16-069:	1-36
4-16-070:	1-36
4-16-071:	1-36
4-16-072:	1-36
4-16-073:	1-36
4-16-074:	1-36
4-16-075:	1-36
4-17-053:	1-36
4-17-054:	1-36
4-17-055:	1-36
4-17-056:	1-36
4-17-057:	1-36
4-17-058:	1-36
4-17-059:	1-36
4-17-060:	1-36
4-17-061:	1-36
4-17-062:	1-36
4-17-063:	1-36
4-17-064:	1-36
4-17-065:	1-36
4-17-066:	1-36
4-17-067:	1-36

Alberta Mineral Information
Land Index Search Detail Report

Created On: 2017/04/11 10:42:44 AM
Energy External Search
Request No.: R3618883
AMI100031

DRRZD/ZD Type/Number: D00284 ELK POINT GRP

4-17-068:	1-36
4-17-069:	1-36
4-17-070:	1-36
4-17-071:	1-36
4-17-072:	1-36
4-17-073:	1-36
4-17-074:	1-36
4-17-075:	1-36
4-18-053:	1-36
4-18-054:	1-36
4-18-055:	1-36
4-18-056:	1-36
4-18-057:	1-36
4-18-058:	1-36
4-18-059:	1-36
4-18-060:	1-36
4-18-061:	1-36
4-18-062:	1-36
4-18-063:	1-36
4-18-064:	1-36
4-18-065:	1-36
4-18-066:	1-36
4-18-067:	1-36
4-18-068:	1-36
4-18-069:	1-36
4-18-070:	1-36
4-18-071:	1-36
4-18-072:	1-36
4-18-073:	1-36
4-18-074:	1-36
4-18-075:	1-36
4-19-053:	1-36
4-19-054:	1-36
4-19-055:	1-36

Alberta Mineral Information
Land Index Search Detail Report

Created On: 2017/04/11 10:42:44 AM
Energy External Search
Request No.: R3618883
AMI100031

DRRZD/ZD Type/Number: D00284 ELK POINT GRP

4-19-056:	1-36
4-19-057:	1-36
4-19-058:	1-36
4-19-059:	1-36
4-19-060:	1-36
4-19-061:	1-36
4-19-062:	1-36
4-19-063:	1-36
4-19-064:	1-36
4-19-065:	1-36
4-19-066:	1-36
4-19-067:	1-36
4-19-068:	1-36
4-19-069:	1-36
4-19-070:	1-36
4-19-071:	1-36
4-19-072:	1-36
4-19-073:	1-36
4-19-074:	1-36
4-19-075:	1-36
4-20-053:	1-36
4-20-054:	1-36
4-20-055:	1-36
4-20-056:	1-36
4-20-057:	1-36
4-20-058:	1-36
4-20-059:	1-36
4-20-060:	1-36
4-20-061:	1-36
4-20-062:	1-36
4-20-063:	1-36
4-20-064:	1-36
4-20-065:	1-36
4-20-066:	1-36

Alberta Mineral Information
Land Index Search Detail Report

Created On: 2017/04/11 10:42:44 AM
Energy External Search
Request No.: R3618883
AMI100031

DRRZD/ZD Type/Number: D00284 ELK POINT GRP

4-20-067:	1-36
4-20-068:	1-36
4-20-069:	1-36
4-20-070:	1-36
4-20-071:	1-36
4-20-072:	1-36
4-20-073:	1-36
4-20-074:	1-36
4-20-075:	1-36
4-21-053:	1-36
4-21-054:	1-36
4-21-055:	1-36
4-21-056:	1-36
4-21-057:	1-36
4-21-058:	1-36
4-21-059:	1-36
4-21-060:	1-36
4-21-061:	1-36
4-21-062:	1-36
4-21-063:	1-36
4-21-064:	1-36
4-21-065:	1-36
4-21-066:	1-36
4-21-067:	1-36
4-21-068:	1-36
4-21-069:	1-36
4-21-070:	1-36
4-21-071:	1-36
4-21-072:	1-36
4-21-073:	1-36
4-21-074:	1-36
4-21-075:	1-36
4-22-053:	1-36
4-22-054:	1-36

Alberta Mineral Information
Land Index Search Detail Report

Created On: 2017/04/11 10:42:44 AM
Energy External Search
Request No.: R3618883
AMI100031

DRRZD/ZD Type/Number: D00284 ELK POINT GRP

4-22-055:	1-36
4-22-056:	1-36
4-22-057:	1-36
4-22-058:	1-36
4-22-059:	1-36
4-22-060:	1-36
4-22-061:	1-36
4-22-062:	1-36
4-22-063:	1-36
4-22-064:	1-36
4-22-065:	1-36
4-22-066:	1-36
4-22-067:	1-36
4-22-068:	1-36
4-22-069:	1-36
4-22-070:	1-36
4-22-071:	1-36
4-22-072:	1-36
4-22-073:	1-36
4-22-074:	1-36
4-22-075:	1-36
4-23-058:	1-36
4-23-059:	1-36
4-23-060:	1-36
4-23-061:	1-36
4-23-062:	1-36
4-24-060:	1-36
4-24-061:	1-36

Alberta Mineral Information
Land Index Search Detail Report

Created On: 2017/04/11 10:42:44 AM
Energy External Search
Request No.: R3618883
AMI100031

Disclaimer

THIS SEARCH IS PROVIDED ON THE CONDITION AND UNDERSTANDING THAT HER MAJESTY THE QUEEN IN RIGHT OF ALBERTA IS IN NO WAY RESPONSIBLE FOR LOSS OR DAMAGE ARISING FROM ANY ERRORS OR OMISSIONS IN THIS SEARCH AND ANY PERSON MAKING USE OF RELYING IN ANY WAY ON THIS SEARCH HEREBY RELEASES HER MAJESTY THE QUEEN IN RIGHT OF ALBERTA FROM ANY LIABILITY FOR SUCH LOSS OR DAMAGE.

End of DRRZD/ZD

Alberta Mineral Information
Land Index Search Detail Report

Created On: 2017/04/11 10:42:44 AM
Energy External Search
Request No.: R3618883
AMI100031

DRRZD/ZD Report Detail

DRRZD/ZD Type/Number: **Z2134 MCMURRAY FM**

Current Status

Status:	Active	Type:	ZD
Effective Date:		Rescind Date:	
Last Update Date:	1998/01/05		

Key Well / Zone / Interval

Key Well ID:	100 09 01 080 08W4 00
Zone:	3280 MCMURRAY FM
Interval:	1146.00 - 1320.00 FEET
Log Type:	ELEC - ELECTRICAL

Land/Rights Description

Land Description:

4-06-077:	1-36
4-06-078:	1-36
4-06-079:	1-36
4-06-080:	1-36
4-06-081:	1-36
4-06-082:	1-36
4-06-083:	1-36
4-07-077:	1-36
4-07-078:	1-36
4-07-079:	1-36
4-07-080:	1-36
4-07-081:	1-36
4-07-082:	1-36

Alberta Mineral Information
Land Index Search Detail Report

Created On: 2017/04/11 10:42:44 AM
Energy External Search
Request No.: R3618883
AMI100031

DRRZD/ZD Type/Number: Z2134 MCMURRAY FM

4-07-083:	1-36
4-08-077:	1-36
4-08-078:	1-36
4-08-079:	1-36
4-08-080:	1-36
4-08-081:	1-36
4-08-082:	1-36
4-08-083:	1-36
4-09-077:	1-36
4-09-078:	1-36
4-09-079:	1-36
4-09-080:	1-36
4-09-081:	1-36
4-09-082:	1-36
4-09-083:	1-36
4-10-077:	1-36
4-10-078:	1-36
4-10-079:	1-36
4-10-080:	1-36
4-10-081:	1-36
4-10-082:	1-36
4-10-083:	1-36
4-11-077:	1-36
4-11-078:	1-36
4-11-079:	1-36
4-11-080:	1-36
4-11-081:	1-36
4-11-082:	1-36
4-11-083:	1-36
4-12-077:	1-36
4-12-078:	1-36
4-12-079:	1-36
4-12-080:	1-36
4-12-081:	1-36

Alberta Mineral Information
Land Index Search Detail Report

Created On: 2017/04/11 10:42:44 AM
Energy External Search
Request No.: R3618883
AMI100031

DRRZD/ZD Type/Number: Z2134 MCMURRAY FM

4-12-082:	1-36
4-12-083:	1-36
4-13-077:	1-36
4-13-078:	1-36
4-13-079:	1-36
4-13-080:	1-36
4-13-081:	1-36
4-13-082:	1-36
4-13-083:	1-36
4-14-077:	1-36
4-14-078:	1-36
4-14-079:	1-36
4-14-080:	1-36
4-14-081:	1-36
4-14-082:	1-36
4-14-083:	1-36
4-15-077:	1-36
4-15-078:	1-36
4-15-079:	1-36
4-15-080:	1-36
4-15-081:	1-36
4-15-082:	1-36
4-15-083:	1-36

Alberta Mineral Information
Land Index Search Detail Report

Created On: 2017/04/11 10:42:44 AM
Energy External Search
Request No.: R3618883
AMI100031

Disclaimer

THIS SEARCH IS PROVIDED ON THE CONDITION AND UNDERSTANDING THAT HER MAJESTY THE QUEEN IN RIGHT OF ALBERTA IS IN NO WAY RESPONSIBLE FOR LOSS OR DAMAGE ARISING FROM ANY ERRORS OR OMISSIONS IN THIS SEARCH AND ANY PERSON MAKING USE OF RELYING IN ANY WAY ON THIS SEARCH HEREBY RELEASES HER MAJESTY THE QUEEN IN RIGHT OF ALBERTA FROM ANY LIABILITY FOR SUCH LOSS OR DAMAGE.

End of DRRZD/ZD

Alberta Mineral Information
Land Index Search Detail Report

Created On: 2017/04/11 10:42:44 AM
Energy External Search
Request No.: R3618883
AMI100031

DRRZD/ZD Report Detail

DRRZD/ZD Type/Number: **Z2817 WABISKAW-MCMURRAY**

Current Status

Status:	Active	Type:	ZD
Effective Date:		Rescind Date:	
Last Update Date:	1988/03/23		

Key Well / Zone / Interval

Key Well ID:	100 06 08 075 16W4 00
Zone:	3062 WABISKAW-MCMURRAY
Interval:	1620.00 - 1764.00 FEET
Log Type:	IE - INDUCTION ELECTRICAL

Land/Rights Description

Land Description:

4-16-075:	1-36
-----------	------

Alberta Mineral Information
Land Index Search Detail Report

Created On: 2017/04/11 10:42:44 AM
Energy External Search
Request No.: R3618883
AMI100031

Disclaimer

THIS SEARCH IS PROVIDED ON THE CONDITION AND UNDERSTANDING THAT HER MAJESTY THE QUEEN IN RIGHT OF ALBERTA IS IN NO WAY RESPONSIBLE FOR LOSS OR DAMAGE ARISING FROM ANY ERRORS OR OMISSIONS IN THIS SEARCH AND ANY PERSON MAKING USE OF RELYING IN ANY WAY ON THIS SEARCH HEREBY RELEASES HER MAJESTY THE QUEEN IN RIGHT OF ALBERTA FROM ANY LIABILITY FOR SUCH LOSS OR DAMAGE.

End of DRRZD/ZD

Alberta Mineral Information
Land Index Search Detail Report

Created On: 2017/04/11 10:42:44 AM
Energy External Search
Request No.: R3618883
AMI100031

DRRZD/ZD Report Detail

DRRZD/ZD Type/Number: **Z2817-A GROSMONT FM**

Current Status

Status:	Active	Type:	ZD
Effective Date:		Rescind Date:	
Last Update Date:	1996/09/04		

Key Well / Zone / Interval

Key Well ID:	100 06 08 075 16W4 00
Zone:	7160 GROSMONT FM
Interval:	1762.00 - 1821.00 FEET
Log Type:	IE - INDUCTION ELECTRICAL

Land/Rights Description

Land Description:

4-16-075:	1-36
-----------	------

Alberta Mineral Information
Land Index Search Detail Report

Created On: 2017/04/11 10:42:44 AM
Energy External Search
Request No.: R3618883
AMI100031

Disclaimer

THIS SEARCH IS PROVIDED ON THE CONDITION AND UNDERSTANDING THAT HER MAJESTY THE QUEEN IN RIGHT OF ALBERTA IS IN NO WAY RESPONSIBLE FOR LOSS OR DAMAGE ARISING FROM ANY ERRORS OR OMISSIONS IN THIS SEARCH AND ANY PERSON MAKING USE OF RELYING IN ANY WAY ON THIS SEARCH HEREBY RELEASES HER MAJESTY THE QUEEN IN RIGHT OF ALBERTA FROM ANY LIABILITY FOR SUCH LOSS OR DAMAGE.

End of DRRZD/ZD

Alberta Mineral Information
Land Index Search Detail Report

Created On: 2017/04/11 10:42:44 AM
Energy External Search
Request No.: R3618883
AMI100031

DRRZD/ZD Report Detail

DRRZD/ZD Type/Number: **Z2817-B GRAND RAPIDS-CLEARWATER**

Current Status

Status:	Active	Type:	ZD
Effective Date:		Rescind Date:	
Last Update Date:	1988/03/23		

Key Well / Zone / Interval

Key Well ID:	100 06 08 075 16W4 00
Zone:	2622 GRAND RAPIDS-CLEARWATER
Interval:	1083.00 - 1620.00 FEET
Log Type:	IE - INDUCTION ELECTRICAL

Land/Rights Description

Land Description:

4-16-075:	1-36
-----------	------

Alberta Mineral Information
Land Index Search Detail Report

Created On: 2017/04/11 10:42:44 AM
Energy External Search
Request No.: R3618883
AMI100031

Disclaimer

THIS SEARCH IS PROVIDED ON THE CONDITION AND UNDERSTANDING THAT HER MAJESTY THE QUEEN IN RIGHT OF ALBERTA IS IN NO WAY RESPONSIBLE FOR LOSS OR DAMAGE ARISING FROM ANY ERRORS OR OMISSIONS IN THIS SEARCH AND ANY PERSON MAKING USE OF RELYING IN ANY WAY ON THIS SEARCH HEREBY RELEASES HER MAJESTY THE QUEEN IN RIGHT OF ALBERTA FROM ANY LIABILITY FOR SUCH LOSS OR DAMAGE.

End of DRRZD/ZD

Alberta Mineral Information
Land Index Search Detail Report

Created On: 2017/04/11 10:42:44 AM
Energy External Search
Request No.: R3618883
AMI100031

DRRZD/ZD Report Detail

DRRZD/ZD Type/Number: **Z2865-1 GROSMONT FM**

Current Status

Status:	Active	Type:	ZD
Effective Date:		Rescind Date:	
Last Update Date:	1987/07/06		

Key Well / Zone / Interval

Key Well ID:	100 11 09 083 16W4 00
Zone:	7160 GROSMONT FM
Interval:	880.00 - 1080.00 FEET
Log Type:	CN - COMPENSATED NEUTRON

Land/Rights Description

Land Description:

4-15-082:	1-36
4-15-083:	4-9; 16-18
4-16-082:	19-36
4-16-083:	1-18

Alberta Mineral Information
Land Index Search Detail Report

Created On: 2017/04/11 10:42:44 AM
Energy External Search
Request No.: R3618883
AMI100031

Disclaimer

THIS SEARCH IS PROVIDED ON THE CONDITION AND UNDERSTANDING THAT HER MAJESTY THE QUEEN IN RIGHT OF ALBERTA IS IN NO WAY RESPONSIBLE FOR LOSS OR DAMAGE ARISING FROM ANY ERRORS OR OMISSIONS IN THIS SEARCH AND ANY PERSON MAKING USE OF RELYING IN ANY WAY ON THIS SEARCH HEREBY RELEASES HER MAJESTY THE QUEEN IN RIGHT OF ALBERTA FROM ANY LIABILITY FOR SUCH LOSS OR DAMAGE.

End of DRRZD/ZD

Alberta Mineral Information
Land Index Search Detail Report

Created On: 2017/04/11 10:42:44 AM
Energy External Search
Request No.: R3618883
AMI100031

DRRZD/ZD Report Detail

DRRZD/ZD Type/Number: **Z2870-1 GROS MONT FM**

Current Status

Status:	Active	Type:	ZD
Effective Date:		Rescind Date:	
Last Update Date:	1997/06/11		

Key Well / Zone / Interval

Key Well ID:	100 10 17 072 17W4 00
Zone:	7160 GROS MONT FM
Interval:	1545.00 - 2006.00 FEET
Log Type:	SONIC - SONIC

Land/Rights Description

Land Description:

4-14-070:	19-36
4-14-071:	1-36
4-14-072:	1-36
4-14-073:	1-36
4-14-074:	1-36
4-14-075:	1-36
4-15-070:	19-36
4-15-071:	1-36
4-15-072:	1-36
4-15-073:	1-36
4-15-074:	1-36
4-15-075:	1-36
4-16-070:	1-36

Alberta Mineral Information
Land Index Search Detail Report

Created On: 2017/04/11 10:42:44 AM
Energy External Search
Request No.: R3618883
AMI100031

DRRZD/ZD Type/Number: Z2870-1 GROSMONT FM

4-16-071:	1-36
4-16-072:	1-36
4-16-073:	1-36
4-16-074:	1-36
4-16-075:	1-36
4-17-069:	19-36
4-17-070:	1-36
4-17-071:	1-36
4-17-072:	1-36
4-17-073:	1-36
4-17-074:	1-36
4-17-075:	1-36

Disclaimer

THIS SEARCH IS PROVIDED ON THE CONDITION AND UNDERSTANDING THAT HER MAJESTY THE QUEEN IN RIGHT OF ALBERTA IS IN NO WAY RESPONSIBLE FOR LOSS OR DAMAGE ARISING FROM ANY ERRORS OR OMISSIONS IN THIS SEARCH AND ANY PERSON MAKING USE OF RELYING IN ANY WAY ON THIS SEARCH HEREBY RELEASES HER MAJESTY THE QUEEN IN RIGHT OF ALBERTA FROM ANY LIABILITY FOR SUCH LOSS OR DAMAGE.

End of DRRZD/ZD

Alberta Mineral Information
Land Index Search Detail Report

Created On: 2017/04/11 10:42:44 AM
Energy External Search
Request No.: R3618883
AMI100031

DRRZD/ZD Report Detail

DRRZD/ZD Type/Number: **Z3412 WABISKAW-MCMURRAY , WABISKAW-MCMURRAY**

Current Status

Status:	Active	Type:	ZD
Effective Date:		Rescind Date:	
Last Update Date:	1991/06/27		

Key Well / Zone / Interval

Key Well ID:	1AA 03 01 088 09W4 00
Zone:	3062 WABISKAW-MCMURRAY
Interval:	233.00 - 500.00 FEET
Log Type:	ELEC - ELECTRICAL
Key Well ID:	100 06 13 091 18W4 00
Zone:	3062 WABISKAW-MCMURRAY
Interval:	632.00 - 839.00 FEET
Log Type:	ELEC - ELECTRICAL

Land/Rights Description

Land Description:

4-04-084:	1-36
4-04-085:	1-36
4-04-086:	1-36
4-04-087:	1-36
4-04-088:	1-36
4-04-089:	1-36
4-04-090:	1-36
4-04-091:	1-36
4-04-092:	1-36

Alberta Mineral Information
Land Index Search Detail Report

Created On: 2017/04/11 10:42:44 AM
Energy External Search
Request No.: R3618883
AMI100031

DRRZD/ZD Type/Number: Z3412 WABISKAW-MCMURRAY , WABISKAW-MCMURRAY

4-04-093:	1-36
4-04-094:	1-36
4-04-095:	1-36
4-04-096:	1-36
4-04-097:	1-36
4-04-098:	1-36
4-04-099:	1-36
4-04-100:	1-36
4-04-101:	1-36
4-04-102:	1-36
4-04-103:	1-36
4-04-104:	1-36
4-05-084:	1-36
4-05-085:	1-36
4-05-086:	1-36
4-05-087:	1-36
4-05-088:	1-36
4-05-089:	1-36
4-05-090:	1-36
4-05-091:	1-36
4-05-092:	1-36
4-05-093:	1-36
4-05-094:	1-36
4-05-095:	1-36
4-05-096:	1-36
4-05-097:	1-36
4-05-098:	1-36
4-05-099:	1-36
4-05-100:	1-36
4-05-101:	1-36
4-05-102:	1-36
4-05-103:	1-36
4-05-104:	1-36
4-06-084:	1-36

Alberta Mineral Information
Land Index Search Detail Report

Created On: 2017/04/11 10:42:44 AM
Energy External Search
Request No.: R3618883
AMI100031

DRRZD/ZD Type/Number: Z3412 WABISKAW-MCMURRAY , WABISKAW-MCMURRAY

4-06-085:	1-36
4-06-086:	1-36
4-06-087:	1-36
4-06-088:	1-36
4-06-089:	1-36
4-06-090:	1-36
4-06-091:	1-36
4-06-092:	1-36
4-06-093:	1-36
4-06-094:	1-36
4-06-095:	1-36
4-06-096:	1-36
4-06-097:	1-36
4-06-098:	1-36
4-06-099:	1-36
4-06-100:	1-36
4-06-101:	1-36
4-06-102:	1-36
4-06-103:	1-36
4-06-104:	1-36
4-07-084:	1-36
4-07-085:	1-36
4-07-086:	1-36
4-07-087:	1-36
4-07-088:	1-36
4-07-089:	1-36
4-07-090:	1-36
4-07-091:	1-36
4-07-092:	1-36
4-07-093:	1-36
4-07-094:	1-36
4-07-095:	1-36
4-07-096:	1-36
4-07-097:	1-36

Alberta Mineral Information
Land Index Search Detail Report

Created On: 2017/04/11 10:42:44 AM
Energy External Search
Request No.: R3618883
AMI100031

DRRZD/ZD Type/Number: Z3412 WABISKAW-MCMURRAY , WABISKAW-MCMURRAY

4-07-098:	1-36
4-07-099:	1-36
4-07-100:	1-36
4-07-101:	1-36
4-07-102:	1-36
4-07-103:	1-36
4-07-104:	1-36
4-08-084:	1-36
4-08-085:	1-36
4-08-086:	1-36
4-08-087:	1-36
4-08-088:	1-36
4-08-089:	1-36
4-08-090:	1-36
4-08-091:	1-36
4-08-092:	1-36
4-08-093:	1-36
4-08-094:	1-36
4-08-095:	1-36
4-08-096:	1-36
4-08-097:	1-36
4-08-098:	1-36
4-08-099:	1-36
4-08-100:	1-36
4-08-101:	1-36
4-08-102:	1-36
4-08-103:	1-36
4-08-104:	1-36
4-09-084:	1-36
4-09-085:	1-36
4-09-086:	1-36
4-09-087:	1-36
4-09-088:	1-36
4-09-089:	1-36

Alberta Mineral Information
Land Index Search Detail Report

Created On: 2017/04/11 10:42:44 AM
Energy External Search
Request No.: R3618883
AMI100031

DRRZD/ZD Type/Number: Z3412 WABISKAW-MCMURRAY , WABISKAW-MCMURRAY

4-09-090:	1-36
4-09-091:	1-36
4-09-092:	1-36
4-09-093:	1-36
4-09-094:	1-36
4-09-095:	1-36
4-09-096:	1-36
4-09-097:	1-36
4-09-098:	1-36
4-09-099:	1-36
4-09-100:	1-36
4-09-101:	1-36
4-09-102:	1-36
4-09-103:	1-36
4-09-104:	1-36
4-10-084:	1-36
4-10-085:	1-36
4-10-086:	1-36
4-10-087:	1-36
4-10-088:	1-36
4-10-089:	1-36
4-10-090:	1-36
4-10-091:	1-36
4-10-092:	1-36
4-10-093:	1-36
4-10-094:	1-36
4-10-095:	1-36
4-10-096:	1-36
4-10-097:	1-36
4-10-098:	1-36
4-10-099:	1-36
4-10-100:	1-36
4-10-101:	1-36
4-10-102:	1-36

Alberta Mineral Information
Land Index Search Detail Report

Created On: 2017/04/11 10:42:44 AM
Energy External Search
Request No.: R3618883
AMI100031

DRRZD/ZD Type/Number: Z3412 WABISKAW-MCMURRAY , WABISKAW-MCMURRAY

4-10-103:	1-36
4-10-104:	1-36
4-11-084:	1-36
4-11-085:	1-36
4-11-086:	1-36
4-11-087:	1-36
4-11-088:	1-36
4-11-089:	1-36
4-11-090:	1-36
4-11-091:	1-36
4-11-092:	1-36
4-11-093:	1-36
4-11-094:	1-36
4-11-095:	1-36
4-11-096:	1-36
4-11-097:	1-36
4-11-098:	1-36
4-11-099:	1-36
4-11-100:	1-36
4-11-101:	1-36
4-11-102:	1-36
4-11-103:	1-36
4-11-104:	1-36
4-12-084:	1-36
4-12-085:	1-36
4-12-086:	1-36
4-12-087:	1-36
4-12-088:	1-36
4-12-089:	1-36
4-12-090:	1-36
4-12-091:	1-36
4-12-092:	1-36
4-12-093:	1-36
4-12-094:	1-36

Alberta Mineral Information
Land Index Search Detail Report

Created On: 2017/04/11 10:42:44 AM
Energy External Search
Request No.: R3618883
AMI100031

DRRZD/ZD Type/Number: Z3412 WABISKAW-MCMURRAY , WABISKAW-MCMURRAY

4-12-095:	1-36
4-12-096:	1-36
4-12-097:	1-36
4-12-098:	1-36
4-12-099:	1-36
4-12-100:	1-36
4-12-101:	1-36
4-12-102:	1-36
4-12-103:	1-36
4-12-104:	1-36
4-13-084:	1-36
4-13-085:	1-36
4-13-086:	1-36
4-13-087:	1-36
4-13-088:	1-36
4-13-089:	1-36
4-13-090:	1-36
4-13-091:	1-36
4-13-092:	1-36
4-13-093:	1-36
4-13-094:	1-36
4-13-095:	1-36
4-13-096:	1-36
4-13-097:	1-36
4-13-098:	1-36
4-13-099:	1-36
4-13-100:	1-36
4-13-101:	1-36
4-13-102:	1-36
4-13-103:	1-36
4-13-104:	1-36
4-14-084:	1-36
4-14-085:	1-36
4-14-086:	1-36

Alberta Mineral Information
Land Index Search Detail Report

Created On: 2017/04/11 10:42:44 AM
Energy External Search
Request No.: R3618883
AMI100031

DRRZD/ZD Type/Number: Z3412 WABISKAW-MCMURRAY , WABISKAW-MCMURRAY

4-14-087:	1-36
4-14-088:	1-36
4-14-089:	1-36
4-14-090:	1-36
4-14-091:	1-36
4-14-092:	1-36
4-14-093:	1-36
4-14-094:	1-36
4-14-095:	1-36
4-14-096:	1-36
4-14-097:	1-36
4-14-098:	1-36
4-14-099:	1-36
4-14-100:	1-36
4-14-101:	1-36
4-14-102:	1-36
4-14-103:	1-36
4-14-104:	1-36
4-15-084:	1-36
4-15-085:	1-36
4-15-086:	1-36
4-15-087:	1-36
4-15-088:	1-36
4-15-089:	1-36
4-15-090:	1-36
4-15-091:	1-36
4-15-092:	1-36
4-15-093:	1-36
4-15-094:	1-36
4-15-095:	1-36
4-15-096:	1-36
4-15-097:	1-36
4-15-098:	1-36
4-15-099:	1-36

Alberta Mineral Information
Land Index Search Detail Report

Created On: 2017/04/11 10:42:44 AM
Energy External Search
Request No.: R3618883
AMI100031

DRRZD/ZD Type/Number: Z3412 WABISKAW-MCMURRAY , WABISKAW-MCMURRAY

4-15-100:	1-36
4-15-101:	1-36
4-15-102:	1-36
4-15-103:	1-36
4-15-104:	1-36
4-16-084:	1-36
4-16-085:	1-36
4-16-086:	1-36
4-16-087:	1-36
4-16-088:	1-36
4-16-089:	1-36
4-16-090:	1-36
4-16-091:	1-36
4-16-092:	1-36
4-16-093:	1-36
4-16-094:	1-36
4-16-095:	1-36
4-16-096:	1-36
4-16-097:	1-36
4-16-098:	1-36
4-16-099:	1-36
4-16-100:	1-36
4-16-101:	1-36
4-16-102:	1-36
4-16-103:	1-36
4-16-104:	1-36
4-17-084:	1-36
4-17-085:	1-36
4-17-086:	1-36
4-17-087:	1-36
4-17-088:	1-36
4-17-089:	1-36
4-17-090:	1-36
4-17-091:	1-36

Alberta Mineral Information
Land Index Search Detail Report

Created On: 2017/04/11 10:42:44 AM
Energy External Search
Request No.: R3618883
AMI100031

DRRZD/ZD Type/Number: Z3412 WABISKAW-MCMURRAY , WABISKAW-MCMURRAY

4-17-092:	1-36
4-17-093:	1-36
4-17-094:	1-36
4-17-095:	1-36
4-17-096:	1-36
4-17-097:	1-36
4-17-098:	1-36
4-17-099:	1-36
4-17-100:	1-36
4-17-101:	1-36
4-17-102:	1-36
4-17-103:	1-36
4-17-104:	1-36
4-18-084:	1-36
4-18-085:	1-36
4-18-086:	1-36
4-18-087:	1-36
4-18-088:	1-36
4-18-089:	1-36
4-18-090:	1-36
4-18-091:	1-36
4-18-092:	1-36
4-18-093:	1-36
4-18-094:	1-36
4-18-095:	1-36
4-18-096:	1-36
4-18-097:	1-36
4-18-098:	1-36
4-18-099:	1-36
4-18-100:	1-36
4-18-101:	1-36
4-18-102:	1-36
4-18-103:	1-36
4-18-104:	1-36

Alberta Mineral Information
Land Index Search Detail Report

Created On: 2017/04/11 10:42:44 AM
Energy External Search
Request No.: R3618883
AMI100031

DRRZD/ZD Type/Number: Z3412 WABISKAW-MCMURRAY , WABISKAW-MCMURRAY

Disclaimer

THIS SEARCH IS PROVIDED ON THE CONDITION AND UNDERSTANDING THAT HER MAJESTY THE QUEEN IN RIGHT OF ALBERTA IS IN NO WAY RESPONSIBLE FOR LOSS OR DAMAGE ARISING FROM ANY ERRORS OR OMISSIONS IN THIS SEARCH AND ANY PERSON MAKING USE OF RELYING IN ANY WAY ON THIS SEARCH HEREBY RELEASES HER MAJESTY THE QUEEN IN RIGHT OF ALBERTA FROM ANY LIABILITY FOR SUCH LOSS OR DAMAGE.

End of DRRZD/ZD

Alberta Mineral Information
Land Index Search Detail Report

Created On: 2017/04/11 10:42:44 AM
Energy External Search
Request No.: R3618883
AMI100031

DRRZD/ZD Report Detail

DRRZD/ZD Type/Number: **Z3835 PRECAMBRIAN SYSTEM**

Current Status

Status:	Active	Type:	ZD
Effective Date:		Rescind Date:	
Last Update Date:	2008/06/08		

Key Well / Zone / Interval

Key Well ID:	100 03 15 095 07W4 00
Zone:	7990 PRECAMBRIAN SYSTEM
Interval:	377.30 - 393.00 METERS
Log Type:	DISFL - DUAL INDUCTION SFL

Land/Rights Description

Land Description:

4-06-087:	1-36
4-06-088:	1-36
4-06-089:	1-36
4-06-090:	1-36
4-06-091:	1-36
4-06-092:	1-36
4-06-093:	1-36
4-06-094:	1-36
4-06-095:	1-36
4-06-096:	1-36
4-06-097:	1-36
4-06-098:	1-36
4-06-099:	1-36

Alberta Mineral Information
Land Index Search Detail Report

Created On: 2017/04/11 10:42:44 AM
Energy External Search
Request No.: R3618883
AMI100031

DRRZD/ZD Type/Number: Z3835 PRECAMBRIAN SYSTEM

4-06-100:	1-36
4-06-101:	1-36
4-06-102:	1-36
4-07-087:	1-36
4-07-088:	1-36
4-07-089:	1-36
4-07-090:	1-36
4-07-091:	1-36
4-07-092:	1-36
4-07-093:	1-36
4-07-094:	1-36
4-07-095:	1-36
4-07-096:	1-36
4-07-097:	1-36
4-07-098:	1-36
4-07-099:	1-36
4-07-100:	1-36
4-07-101:	1-36
4-07-102:	1-36
4-08-087:	1-36
4-08-088:	1-36
4-08-089:	1-36
4-08-090:	1-36
4-08-091:	1-36
4-08-092:	1-36
4-08-093:	1-36
4-08-094:	1-36
4-08-095:	1-36
4-08-096:	1-36
4-08-097:	1-36
4-08-098:	1-36
4-08-099:	1-36
4-08-100:	1-36
4-08-101:	1-36

Alberta Mineral Information
Land Index Search Detail Report

Created On: 2017/04/11 10:42:44 AM
Energy External Search
Request No.: R3618883
AMI100031

DRRZD/ZD Type/Number: Z3835 PRECAMBRIAN SYSTEM

4-08-102:	1-36
4-09-087:	1-36
4-09-088:	1-36
4-09-089:	1-36
4-09-090:	1-36
4-09-091:	1-36
4-09-092:	1-36
4-09-093:	1-36
4-09-094:	1-36
4-09-095:	1-36
4-09-096:	1-36
4-09-097:	1-36
4-09-098:	1-36
4-09-099:	1-36
4-09-100:	1-36
4-09-101:	1-36
4-09-102:	1-36
4-10-087:	1-36
4-10-088:	1-36
4-10-089:	1-36
4-10-090:	1-36
4-10-091:	1-36
4-10-092:	1-36
4-10-093:	1-36
4-10-094:	1-36
4-10-095:	1-36
4-10-096:	1-36
4-10-097:	1-36
4-10-098:	1-36
4-10-099:	1-36
4-10-100:	1-36
4-10-101:	1-36
4-10-102:	1-36
4-11-087:	1-36

Alberta Mineral Information
Land Index Search Detail Report

Created On: 2017/04/11 10:42:44 AM
Energy External Search
Request No.: R3618883
AMI100031

DRRZD/ZD Type/Number: Z3835 PRECAMBRIAN SYSTEM

4-11-088:	1-36
4-11-089:	1-36
4-11-090:	1-36
4-11-091:	1-36
4-11-092:	1-36
4-11-093:	1-36
4-11-094:	1-36
4-11-095:	1-36
4-11-096:	1-36
4-11-097:	1-36
4-11-098:	1-36
4-11-099:	1-36
4-11-100:	1-36
4-11-101:	1-36
4-11-102:	1-36
4-12-087:	1-36
4-12-088:	1-36
4-12-089:	1-36
4-12-090:	1-36
4-12-091:	1-36
4-12-092:	1-36
4-12-093:	1-36
4-12-094:	1-36
4-12-095:	1-36
4-12-096:	1-36
4-12-097:	1-36
4-12-098:	1-36
4-12-099:	1-36
4-12-100:	1-36
4-12-101:	1-36
4-12-102:	1-36
4-13-087:	1-36
4-13-088:	1-36
4-13-089:	1-36

Alberta Mineral Information
Land Index Search Detail Report

Created On: 2017/04/11 10:42:44 AM
Energy External Search
Request No.: R3618883
AMI100031

DRRZD/ZD Type/Number: Z3835 PRECAMBRIAN SYSTEM

4-13-090:	1-36
4-13-091:	1-36
4-13-092:	1-36
4-13-093:	1-36
4-13-094:	1-36
4-13-095:	1-36
4-13-096:	1-36
4-13-097:	1-36
4-13-098:	1-36
4-13-099:	1-36
4-13-100:	1-36
4-13-101:	1-36
4-13-102:	1-36
4-14-087:	1-36
4-14-088:	1-36
4-14-089:	1-36
4-14-090:	1-36
4-14-091:	1-36
4-14-092:	1-36
4-15-087:	1-36
4-15-088:	1-36
4-15-089:	1-36
4-15-090:	1-36
4-15-091:	1-36
4-15-092:	1-36

Alberta Mineral Information
Land Index Search Detail Report

Created On: 2017/04/11 10:42:44 AM
Energy External Search
Request No.: R3618883
AMI100031

Disclaimer

THIS SEARCH IS PROVIDED ON THE CONDITION AND UNDERSTANDING THAT HER MAJESTY THE QUEEN IN RIGHT OF ALBERTA IS IN NO WAY RESPONSIBLE FOR LOSS OR DAMAGE ARISING FROM ANY ERRORS OR OMISSIONS IN THIS SEARCH AND ANY PERSON MAKING USE OF RELYING IN ANY WAY ON THIS SEARCH HEREBY RELEASES HER MAJESTY THE QUEEN IN RIGHT OF ALBERTA FROM ANY LIABILITY FOR SUCH LOSS OR DAMAGE.

End of DRRZD/ZD

Alberta Mineral Information
Land Index Search Detail Report

Created On: 2017/04/11 10:42:44 AM
Energy External Search
Request No.: R3618883
AMI100031

DRRZD/ZD Report Detail

DRRZD/ZD Type/Number: **Z3878-1 WABISKAW-MCMURRAY**

Current Status

Status:	Active	Type:	ZD
Effective Date:		Rescind Date:	
Last Update Date:	1998/03/27		

Key Well / Zone / Interval

Key Well ID:	100 10 21 071 14W4 00
Zone:	3062 WABISKAW-MCMURRAY
Interval:	1607.00 - 1790.00 FEET
Log Type:	IE - INDUCTION ELECTRICAL

Land/Rights Description

Land Description:

4-14-071:	1-36
4-14-072:	1-36
4-14-073:	1-36
4-14-074:	1-36
4-14-075:	1-36
4-15-071:	1-36
4-15-072:	1-36
4-15-073:	1-36
4-15-074:	1-36
4-15-075:	1-36
4-16-071:	1-36
4-16-072:	1-36
4-16-073:	1-36

Alberta Mineral Information
Land Index Search Detail Report

Created On: 2017/04/11 10:42:44 AM
Energy External Search
Request No.: R3618883
AMI100031

DRRZD/ZD Type/Number: Z3878-1 WABISKAW-MCMURRAY

4-16-074:	1-36
4-16-075:	1-36
4-17-071:	1-36
4-17-072:	1-36
4-17-073:	1-36
4-17-074:	1-36
4-17-075:	1-36

Disclaimer

THIS SEARCH IS PROVIDED ON THE CONDITION AND UNDERSTANDING THAT HER MAJESTY THE QUEEN IN RIGHT OF ALBERTA IS IN NO WAY RESPONSIBLE FOR LOSS OR DAMAGE ARISING FROM ANY ERRORS OR OMISSIONS IN THIS SEARCH AND ANY PERSON MAKING USE OF RELYING IN ANY WAY ON THIS SEARCH HEREBY RELEASES HER MAJESTY THE QUEEN IN RIGHT OF ALBERTA FROM ANY LIABILITY FOR SUCH LOSS OR DAMAGE.

End of DRRZD/ZD

Alberta Mineral Information
Land Index Search Detail Report

Created On: 2017/04/11 10:42:44 AM
Energy External Search
Request No.: R3618883
AMI100031

Mineral Restriction Report Detail

Restriction ID: TEN 0004 TENURE SALES NOTATION

Restriction Classification

Restriction Classification Id:	TEN 0004 TENURE SALES NOTATION		
Name:	REVISED ATHABASCA OIL SANDS APPLICATION AREA		
Status:	ACTIVE		
Effective Date:	2001/07/18	Expiry Date:	INDEFINITE
Amendment Type:		Amendment Date:	
Cancellation Type:			
Cancellation Date:			
File Number:			
Other Reference:	IL 2001-21		
Creation Date:	2001/07/18	Last Update Date:	2015/08/21

Restriction Detail ID: TEN 0004 01 TENURE SALES NOTATION

Restriction Detail

Restriction Detail Id:	TEN 0004 01 TENURE SALES NOTATION		
Name:	REVISED ATHABASCA OIL SANDS APPLICATION AREA	Status:	ACTIVE
Effective Date:	2001/07/18	Expiry Date:	INDEFINITE
Amendment Type:		Amendment Date:	
Cancellation Type:		Cancellation Date:	
Surface Access Level:	RESERVED FROM DISPOSITION		
Mineral Activity:	ALL MINERAL ACTIVITIES		
Security Type Code:	PUBLIC INFORMATION		
Area (HA):	3,407,616.0000		
Creation Date:	2001/07/18	Last Update Date:	2015/08/21

Alberta Mineral Information
Land Index Search Detail Report

Created On: 2017/04/11 10:42:44 AM
Energy External Search
Request No.: R3618883
AMI100031

Restriction ClassificationID: TEN 0004 TENURE SALES NOTATION
Restriction Name: REVISED ATHABASCA OIL SANDS APPLICATION AREA
Restriction Detail ID: TEN 0004 01

Restriction Text

Restriction Text ID: ENR 0036 ENERGY
Status: ACTIVE
Creation Date: 2001/07/18 Last Update Date: 2013/12/13
Text: IS/ARE WITHIN AN OIL SANDS AREA. PETROLEUM AND NATURAL GAS RIGHTS IN THE MANNVILLE ZONE IN THE LANDS SI

Restriction Contact

Contact Id/Name: EN21 DONNA CRAWFORD
Title: MANAGER
Telephone Number: (780) 427 8933
Client Id/Name & Address: 8000322
ALBERTA DEPARTMENT OF ENERGY
9945 108 ST
EDMONTON AB T5K 2G6

Land/Rights Description

Land Description:

4-01-091:	1-36
4-01-092:	1-36
4-01-093:	1-36
4-01-094:	1-36
4-01-095:	1-36
4-01-096:	1-36
4-01-097:	1-36
4-01-098:	1-36
4-01-099:	1-36
4-02-070:	1-36
4-02-071:	1-36
4-02-091:	1-36
4-02-092:	1-36

Alberta Mineral Information
Land Index Search Detail Report

Created On: 2017/04/11 10:42:44 AM
Energy External Search
Request No.: R3618883
AMI100031

Restriction ClassificationID: TEN 0004 TENURE SALES NOTATION
Restriction Name: REVISED ATHABASCA OIL SANDS APPLICATION AREA
Restriction Detail ID: TEN 0004 01

4-02-093:	1-36
4-02-094:	1-36
4-02-095:	1-36
4-02-096:	1-36
4-02-097:	1-36
4-02-098:	1-36
4-02-099:	1-36
4-03-070:	1-36
4-03-071:	1-36
4-03-075:	19-21; 28-33
4-03-076:	4-9; 16-18
4-03-091:	1-36
4-03-092:	1-36
4-03-093:	1-36
4-03-094:	1-36
4-03-095:	1-36
4-03-096:	1-36
4-03-097:	1-36
4-03-098:	1-36
4-03-099:	1-36
4-04-070:	1-36
4-04-071:	1-36
4-04-072:	1-36
4-04-073:	1-36
4-04-074:	1-36
4-04-075:	1-36
4-04-076:	1-36
4-04-077:	1-18
4-04-091:	1-36
4-04-092:	1-36
4-04-093:	1-36
4-04-094:	1-36

Alberta Mineral Information
Land Index Search Detail Report

Created On: 2017/04/11 10:42:44 AM
Energy External Search
Request No.: R3618883
AMI100031

Restriction ClassificationID: TEN 0004 TENURE SALES NOTATION
Restriction Name: REVISED ATHABASCA OIL SANDS APPLICATION AREA
Restriction Detail ID: TEN 0004 01

4-04-095:	1-36
4-04-096:	1-36
4-04-097:	1-36
4-04-098:	1-36
4-04-099:	1-36
4-05-070:	1-36
4-05-071:	1-36
4-05-072:	1-36
4-05-073:	1-36
4-05-074:	1-36
4-05-075:	1-36
4-05-076:	1-36
4-05-077:	1-36
4-05-078:	1-21; 28-33
4-05-080:	19-36
4-05-081:	1-36
4-05-082:	1-36
4-05-083:	1-36
4-05-084:	1-18
4-05-085:	19-21; 28-33
4-05-086:	4-9; 16-21; 28-33
4-05-087:	4-9; 16-21; 28-33
4-05-088:	4-9; 16-21; 28-33
4-05-089:	4-9; 16-18
4-05-091:	1-36
4-05-092:	1-36
4-05-093:	1-36
4-05-094:	1-36
4-05-095:	1-36
4-05-096:	1-36
4-05-097:	1-36
4-05-098:	1-36

Alberta Mineral Information
Land Index Search Detail Report

Created On: 2017/04/11 10:42:44 AM
Energy External Search
Request No.: R3618883
AMI100031

Restriction ClassificationID: TEN 0004 TENURE SALES NOTATION
Restriction Name: REVISED ATHABASCA OIL SANDS APPLICATION AREA
Restriction Detail ID: TEN 0004 01

4-05-099:	1-36
4-05-100:	1-36
4-05-101:	1-36
4-06-070:	1-36
4-06-071:	1-36
4-06-072:	1-36
4-06-073:	1-36
4-06-074:	1-36
4-06-075:	1-36
4-06-076:	1-36
4-06-077:	1-36
4-06-078:	1-36
4-06-079:	4-9; 16-36
4-06-080:	1-36
4-06-081:	1-36
4-06-082:	1-36
4-06-083:	1-36
4-06-084:	1-36
4-06-085:	1-36
4-06-086:	1-36
4-06-087:	1-36
4-06-088:	1-36
4-06-089:	1-36
4-06-090:	4-9; 16-21; 28-33
4-06-091:	1-36
4-06-092:	1-36
4-06-093:	1-36
4-06-094:	1-36
4-06-095:	1-36
4-06-096:	1-36
4-06-098:	1-36
4-06-099:	1-36

Alberta Mineral Information
Land Index Search Detail Report

Created On: 2017/04/11 10:42:44 AM
Energy External Search
Request No.: R3618883
AMI100031

Restriction ClassificationID: TEN 0004 TENURE SALES NOTATION
Restriction Name: REVISED ATHABASCA OIL SANDS APPLICATION AREA
Restriction Detail ID: TEN 0004 01

4-06-100:	1-36
4-06-101:	1-36
4-07-070:	1-36
4-07-071:	1-36
4-07-072:	1-36
4-07-073:	1-36
4-07-074:	1-36
4-07-075:	1-36
4-07-076:	1-36
4-07-077:	1-36
4-07-078:	1-36
4-07-079:	1-36
4-07-080:	1-36
4-07-081:	1-36
4-07-082:	1-36
4-07-083:	1-36
4-07-084:	1-36
4-07-085:	1-36
4-07-086:	1-36
4-07-087:	1-36
4-07-088:	1-36
4-07-089:	1-36
4-07-090:	1-36
4-07-091:	1-36
4-07-092:	1-36
4-07-093:	1-36
4-07-094:	1-36
4-07-099:	1-36
4-07-100:	1-36
4-07-101:	1-36
4-08-070:	1-36
4-08-071:	1-36

Alberta Mineral Information
Land Index Search Detail Report

Created On: 2017/04/11 10:42:44 AM
Energy External Search
Request No.: R3618883
AMI100031

Restriction ClassificationID: TEN 0004 TENURE SALES NOTATION
Restriction Name: REVISED ATHABASCA OIL SANDS APPLICATION AREA
Restriction Detail ID: TEN 0004 01

4-08-073:	1-36
4-08-074:	1-36
4-08-075:	1-36
4-08-076:	1-36
4-08-077:	1-36
4-08-078:	1-36
4-08-079:	1-36
4-08-080:	1-36
4-08-081:	1-36
4-08-082:	1-36
4-08-083:	1-36
4-08-084:	1-36
4-08-085:	1-36
4-08-086:	1-36
4-08-087:	1-36
4-08-088:	1-36
4-08-089:	1-36
4-08-090:	1-36
4-08-091:	1-36
4-08-092:	1-36
4-08-093:	1-36
4-08-098:	1-36
4-08-099:	1-36
4-08-100:	1-36
4-08-101:	1-36
4-09-070:	1-36
4-09-071:	1-18; 22-27; 34-36
4-09-073:	1-36
4-09-074:	1-36
4-09-075:	1-36
4-09-076:	1-36
4-09-077:	1-36

Alberta Mineral Information
Land Index Search Detail Report

Created On: 2017/04/11 10:42:44 AM
Energy External Search
Request No.: R3618883
AMI100031

Restriction ClassificationID: TEN 0004 TENURE SALES NOTATION
Restriction Name: REVISED ATHABASCA OIL SANDS APPLICATION AREA
Restriction Detail ID: TEN 0004 01

4-09-078:	1-36
4-09-079:	1-36
4-09-080:	1-36
4-09-081:	1-36
4-09-082:	1-36
4-09-083:	1-36
4-09-084:	1-36
4-09-085:	1-36
4-09-086:	1-36
4-09-087:	1-36
4-09-088:	1-36
4-09-089:	1-36
4-09-098:	1-36
4-09-099:	1-36
4-09-100:	1-36
4-09-101:	1-36
4-10-070:	1-3; 10-15; 22-27; 34-36
4-10-071:	1-3; 10-15; 19-21; 28-33
4-10-072:	4-9; 16-21; 28-33
4-10-073:	4-9; 16-21; 28-33
4-10-074:	1-36
4-10-075:	1-36
4-10-076:	1-36
4-10-077:	1-36
4-10-078:	1-36
4-10-079:	1-36
4-10-080:	1-36
4-10-081:	1-36
4-10-082:	1-36
4-10-083:	1-36
4-10-084:	1-36
4-10-085:	1-36

Alberta Mineral Information
Land Index Search Detail Report

Created On: 2017/04/11 10:42:44 AM
Energy External Search
Request No.: R3618883
AMI100031

Restriction ClassificationID: TEN 0004 TENURE SALES NOTATION
Restriction Name: REVISED ATHABASCA OIL SANDS APPLICATION AREA
Restriction Detail ID: TEN 0004 01

4-10-086:	1-36
4-10-087:	1-36
4-10-088:	1-36
4-10-089:	1-36
4-10-090:	1-36
4-10-099:	1-36
4-10-100:	1-36
4-10-101:	1-36
4-11-071:	19-36
4-11-072:	1-36
4-11-073:	1-36
4-11-074:	1-36
4-11-075:	1-36
4-11-076:	1-36
4-11-077:	1-36
4-11-078:	1-36
4-11-079:	1-36
4-11-080:	1-36
4-11-081:	1-36
4-11-082:	1-36
4-11-083:	1-36
4-11-084:	1-36
4-11-085:	1-36
4-11-086:	1-36
4-11-087:	1-36
4-11-088:	1-36
4-11-089:	1-36
4-11-090:	1-36
4-11-091:	1-36
4-11-099:	1-36
4-11-100:	1-36
4-11-101:	1-36

Alberta Mineral Information
Land Index Search Detail Report

Created On: 2017/04/11 10:42:44 AM
Energy External Search
Request No.: R3618883
AMI100031

Restriction ClassificationID: TEN 0004 TENURE SALES NOTATION
Restriction Name: REVISED ATHABASCA OIL SANDS APPLICATION AREA
Restriction Detail ID: TEN 0004 01

4-12-071:	22-27; 34-36
4-12-072:	1-36
4-12-073:	1-36
4-12-074:	1-36
4-12-075:	1-36
4-12-076:	1-36
4-12-077:	1-36
4-12-078:	1-36
4-12-079:	1-36
4-12-080:	1-36
4-12-081:	1-36
4-12-082:	1-36
4-12-083:	1-36
4-12-084:	1-36
4-12-085:	1-36
4-12-086:	1-36
4-12-087:	1-36
4-12-088:	1-36
4-12-089:	1-36
4-12-090:	1-36
4-12-091:	1-36
4-12-092:	1-36
4-12-098:	1-36
4-12-099:	1-36
4-12-100:	1-36
4-12-101:	1-36
4-13-090:	1-36
4-13-091:	1-36
4-13-092:	1-36
4-13-093:	1-36
4-13-094:	1-36
4-13-095:	1-36

Alberta Mineral Information
Land Index Search Detail Report

Created On: 2017/04/11 10:42:44 AM
Energy External Search
Request No.: R3618883
AMI100031

Restriction ClassificationID: TEN 0004 TENURE SALES NOTATION
Restriction Name: REVISED ATHABASCA OIL SANDS APPLICATION AREA
Restriction Detail ID: TEN 0004 01

4-13-096:	1-36
4-13-097:	1-36
4-13-098:	1-36
4-13-099:	1-36
4-13-100:	1-36
4-13-101:	1-36
4-14-090:	1-36
4-14-091:	1-36
4-14-092:	1-36
4-14-093:	1-36
4-14-094:	1-36
4-14-095:	1-36
4-14-096:	1-36
4-14-097:	1-36
4-14-098:	1-36
4-14-099:	1-36
4-14-100:	1-36
4-14-101:	1-36
4-15-090:	1-36
4-15-091:	1-36
4-15-092:	1-36
4-15-093:	1-36
4-15-094:	1-36
4-15-095:	1-36
4-15-096:	1-36
4-15-097:	1-36
4-15-098:	1-36
4-15-099:	1-36
4-15-100:	1-36
4-15-101:	1-36
4-16-090:	1-36
4-16-091:	1-36

Alberta Mineral Information
Land Index Search Detail Report

Created On: 2017/04/11 10:42:44 AM
Energy External Search
Request No.: R3618883
AMI100031

Restriction ClassificationID: TEN 0004 TENURE SALES NOTATION
Restriction Name: REVISED ATHABASCA OIL SANDS APPLICATION AREA
Restriction Detail ID: TEN 0004 01

4-16-092:	1-36
4-16-093:	1-36
4-16-094:	1-36
4-16-095:	1-36
4-16-096:	1-36
4-16-097:	1-36
4-16-098:	1-36
4-16-099:	19-36
4-16-100:	1-36
4-16-101:	1-36
4-17-082:	1-36
4-17-083:	1-36
4-17-084:	1-36
4-17-090:	1-36
4-17-091:	1-36
4-17-092:	1-36
4-17-093:	1-36
4-17-094:	1-36
4-17-095:	1-36
4-17-096:	1-36
4-17-097:	1-36
4-17-098:	1-36
4-18-080:	19-36
4-18-081:	1-36
4-18-082:	1-36
4-18-083:	1-36
4-18-084:	1-36
4-18-090:	1-36
4-18-091:	1-36
4-18-092:	1-36
4-18-093:	1-36
4-18-094:	1-36

Alberta Mineral Information
Land Index Search Detail Report

Created On: 2017/04/11 10:42:44 AM
Energy External Search
Request No.: R3618883
AMI100031

Restriction ClassificationID: TEN 0004 TENURE SALES NOTATION
Restriction Name: REVISED ATHABASCA OIL SANDS APPLICATION AREA
Restriction Detail ID: TEN 0004 01

4-18-095:	1-36
4-18-096:	1-36
4-18-097:	1-36
4-18-098:	1-36
4-19-080:	19-36
4-19-081:	1-36
4-19-082:	1-36
4-19-083:	1-36
4-19-084:	1-36
4-19-090:	19-36
4-19-091:	1-36
4-19-092:	1-36
4-19-093:	1-36
4-19-095:	22-27; 34-36
4-19-096:	1-3; 10-15; 19-36
4-19-097:	1-36
4-19-098:	1-36
4-20-079:	4-9; 16-36
4-20-080:	1-36
4-20-081:	1-36
4-20-082:	1-36
4-20-083:	1-36
4-20-084:	1-36
4-20-091:	1-36
4-20-092:	1-36
4-20-093:	1-3; 10-15; 22-27; 34-36
4-20-097:	1-3; 10-15; 22-27; 34-36
4-20-098:	1-3; 10-15; 22-27; 34-36
4-21-079:	1-36
4-21-080:	1-36
4-21-081:	1-36
4-21-082:	1-36

Alberta Mineral Information
Land Index Search Detail Report

Created On: 2017/04/11 10:42:44 AM
Energy External Search
Request No.: R3618883
AMI100031

Restriction ClassificationID: TEN 0004 TENURE SALES NOTATION
Restriction Name: REVISED ATHABASCA OIL SANDS APPLICATION AREA
Restriction Detail ID: TEN 0004 01

4-21-083:	1-36
4-21-084:	1-36
4-22-079:	1-36
4-22-080:	1-36
4-22-081:	1-36
4-22-082:	1-36
4-22-083:	1-36
4-22-084:	1-36
4-23-079:	1-36
4-23-080:	1-36
4-23-081:	1-36
4-23-082:	1-36
4-23-083:	1-36
4-23-084:	1-36
4-24-079:	1-36
4-24-080:	1-36
4-24-081:	1-36
4-24-082:	1-36
4-24-083:	1-36
4-24-084:	1-36

PETROLEUM AND NATURAL GAS IN THE MANNVILLE GRP
AS DESIGNATED IN D00004
INTERVAL: 2557.00 - 2985.00 Feet
KEY WELL: 00/06-16-041-08W4/00
LOG TYPE: INDUCTION ELECTRICAL

PORE SPACE IN THE MANNVILLE GRP
AS DESIGNATED IN D00004
INTERVAL: 2557.00 - 2985.00 Feet
KEY WELL: 00/06-16-041-08W4/00
LOG TYPE: INDUCTION ELECTRICAL

Alberta Mineral Information
Land Index Search Detail Report

Created On: 2017/04/11 10:42:44 AM
Energy External Search
Request No.: R3618883
AMI100031

Restriction ClassificationID: TEN 0004 TENURE SALES NOTATION
Restriction Name: REVISED ATHABASCA OIL SANDS APPLICATION AREA
Restriction Detail ID: TEN 0004 01

Disclaimer

THIS SEARCH IS PROVIDED ON THE CONDITION AND UNDERSTANDING THAT HER MAJESTY THE QUEEN IN RIGHT OF ALBERTA IS IN NO WAY RESPONSIBLE FOR LOSS OR DAMAGE ARISING FROM ANY ERRORS OR OMISSIONS IN THIS SEARCH AND ANY PERSON MAKING USE OF RELYING IN ANY WAY ON THIS SEARCH HEREBY RELEASES HER MAJESTY THE QUEEN IN RIGHT OF ALBERTA FROM ANY LIABILITY FOR SUCH LOSS OR DAMAGE.

End of Restriction

Alberta Mineral Information
Land Index Search Detail Report

Created On: 2017/04/11 10:42:44 AM
Energy External Search
Request No.: R3618883
AMI100031

Mineral Restriction Report Detail

Restriction ID: CRG 0010 CARIBOU RANGE

Restriction Classification

Restriction Classification Id:	CRG 0010 CARIBOU RANGE		
Name:	ESAR		
Status:	ACTIVE		
Effective Date:	2013/04/01	Expiry Date:	INDEFINITE
Amendment Type:		Amendment Date:	
Cancellation Type:			
Cancellation Date:			
File Number:			
Other Reference:			
Creation Date:	2013/02/15	Last Update Date:	2015/11/12

Restriction Detail ID: CRG 0010 01 CARIBOU RANGE

Restriction Detail

Restriction Detail Id:	CRG 0010 01 CARIBOU RANGE		
Name:	ESAR	Status:	ACTIVE
Effective Date:	2013/04/01	Expiry Date:	INDEFINITE
Amendment Type:		Amendment Date:	
Cancellation Type:		Cancellation Date:	
Surface Access Level:	SURFACE ACCESS IS SUBJECT TO SPECIFIC RESTRICTIONS		
Mineral Activity:	ALL MINERAL ACTIVITIES		
Security Type Code:	PUBLIC INFORMATION		
Area (HA):	1,376,832.0000		
Creation Date:	2013/02/15	Last Update Date:	2015/11/12

Alberta Mineral Information
Land Index Search Detail Report

Created On: 2017/04/11 10:42:44 AM
Energy External Search
Request No.: R3618883
AMI100031

Restriction ClassificationID: CRG 0010 CARIBOU RANGE

Restriction Name: ESAR

Restriction Detail ID: CRG 0010 01

Restriction Text

Restriction Text ID: WLF 0016 FISH AND WILDLIFE SERVICES
Status: ACTIVE
Creation Date: 1994/03/31 Last Update Date: 2015/01/13
Text: IS/ARE WITHIN AN IMPORTANT CARIBOU RANGE. Specific area biologist contact information can be found at www.esrd.alberta.ca

Restriction Contact

Contact Id/Name: W007 GLENN MACK
Title: PROVINCIAL WILDLIFE HABITAT SPECIALIST
Telephone Number: (780) 422 3344
Client Id/Name & Address: 8059797
EDMONTON OFFICE - FISH AND WILDLIFE DEPT. OF SUSTAINABLE
RESOURCE DEV
9920 108 ST NW FLOOR 2
EDMONTON AB T5K 2M4

Land/Rights Description

Land Description:

4-01-076: 19SP,N; 20WP; 29SP,NW,NEP; 30; 31; 32EP,W; 33NWP
PORTION(S) WITHIN ESAR CARIBOU RANGE AS SHOWN ON GOVERNMENT OF ALBERTA WILDLIFE SENSITIVITY MAPS

4-01-077: 4NP,SWP; 5-8; 9N,SEP,SW; 10WP; 15SP,NW,NEP; 16-21; 22EP,W; 23NWP; 26WP; 27-34; 35NP,SWP
PORTION(S) WITHIN ESAR CARIBOU RANGE AS SHOWN ON GOVERNMENT OF ALBERTA WILDLIFE SENSITIVITY MAPS

4-01-078: 1NP,SWP; 2N,SEP,SW; 3-11; 12EP,W; 13NP,SEP,SW; 14-22; 23NP,SEP,SW; 24SWP; 26SWP; 27SP,NWP; 28S,NP; 29; 30; 31SP; 32SP; 33SWP
PORTION(S) WITHIN ESAR CARIBOU RANGE AS SHOWN ON GOVERNMENT OF ALBERTA WILDLIFE SENSITIVITY MAPS

4-01-080: 19WP; 29NWP; 30SP,NW,NEP; 31; 32SP,NW,NEP; 33SP,NWP,NE; 34SP,N; 35NP,SWP
PORTION(S) WITHIN ESAR CARIBOU RANGE AS SHOWN ON GOVERNMENT OF ALBERTA WILDLIFE SENSITIVITY MAPS

4-01-081: 1WP; 2N,SEP,SW; 3-10; 11EP,W; 12SWP; 14SP,NWP; 15-22; 23WP; 26SWP; 27NP,SEP,SW; 28S,NW,NEP; 29-31; 32S,NW,NEP; 33SP,NWP
PORTION(S) WITHIN ESAR CARIBOU RANGE AS SHOWN ON GOVERNMENT OF ALBERTA WILDLIFE SENSITIVITY MAPS

4-01-082: 5EP,W; 6; 7; 8N,SEP,SW; 9WP; 13NWP; 14NEP; 16SWP; 17EP,W; 18; 19; 20N,SEP,SW; 21SP,N; 22SP,N; 23SP,N; 24NP,SWP; 25EP,W; 26-35;
36EP,W
PORTION(S) WITHIN ESAR CARIBOU RANGE AS SHOWN ON GOVERNMENT OF ALBERTA WILDLIFE SENSITIVITY MAPS

Alberta Mineral Information
Land Index Search Detail Report

Created On: 2017/04/11 10:42:44 AM
Energy External Search
Request No.: R3618883
AMI100031

Restriction ClassificationID: CRG 0010 CARIBOU RANGE

Restriction Name: ESAR

Restriction Detail ID: CRG 0010 01

- 4-01-083: 1EP,W; 2-11; 12EP,W; 13EP,W; 14-23; 24EP,W; 25EP,W; 26-35; 36EP,W
PORTION(S) WITHIN ESAR CARIBOU RANGE AS SHOWN ON GOVERNMENT OF ALBERTA WILDLIFE SENSITIVITY MAPS
- 4-01-084: 1N,SEP,SW; 2-9; 10S,NP; 11NP,SEP,SW; 12SP; 15SWP; 16NP,SEP,SW; 17; 18; 19S,NWP,NE; 20; 21WP; 27NWP; 28SP,NW,NEP; 29; 30WP,SE,NE; 31WP,SE,NE; 32; 33; 34SP,NW,NEP
PORTION(S) WITHIN ESAR CARIBOU RANGE AS SHOWN ON GOVERNMENT OF ALBERTA WILDLIFE SENSITIVITY MAPS
- 4-01-085: 2NP,SWP; 3N,SEP,SW; 4-10; 11N,SEP,SW; 12NP,SWP; 13EP,W; 14-17; 18NP,SE,SWP; 19EP; 20-23; 24EP,W; 25-29; 30EP; 31EP; 32N,SE,SWP; 33-36
PORTION(S) WITHIN ESAR CARIBOU RANGE AS SHOWN ON GOVERNMENT OF ALBERTA WILDLIFE SENSITIVITY MAPS
- 4-01-086: 1-5; 6NP,SEP; 7WP,SE,NE; 8-17; 18WP,SE,NE; 19NP,SE,SWP; 20-28; 29NP,SE,SWP; 30SEP; 32SEP; 33NP,SE,SWP; 34-36
PORTION(S) WITHIN ESAR CARIBOU RANGE AS SHOWN ON GOVERNMENT OF ALBERTA WILDLIFE SENSITIVITY MAPS
- 4-01-087: 1; 2; 3S,NWP,NE; 4EP; 10SP,NEP; 11S,NP; 12S,NP
PORTION(S) WITHIN ESAR CARIBOU RANGE AS SHOWN ON GOVERNMENT OF ALBERTA WILDLIFE SENSITIVITY MAPS
- 4-02-076: 22NEP; 23NP; 24NP,SEP; 25; 26; 27SP,N; 28SP,N; 29SP,N; 30SP,N; 31-36
PORTION(S) WITHIN ESAR CARIBOU RANGE AS SHOWN ON GOVERNMENT OF ALBERTA WILDLIFE SENSITIVITY MAPS
- 4-02-077: 1-36
- 4-02-078: 1-6; 7S,NWP,NE; 8-16; 17NP,SE,SWP; 18SP; 20SEP; 21WP,SE,NE; 22-26; 27S,NP; 28SP,NEP; 34SEP; 35SP; 36SP
PORTION(S) WITHIN ESAR CARIBOU RANGE AS SHOWN ON GOVERNMENT OF ALBERTA WILDLIFE SENSITIVITY MAPS
- 4-02-079: 26NWP; 27NP; 28NP; 29NP; 32NP,SE,SWP; 33; 34; 35SP,NW,NEP; 36NWP
PORTION(S) WITHIN ESAR CARIBOU RANGE AS SHOWN ON GOVERNMENT OF ALBERTA WILDLIFE SENSITIVITY MAPS
- 4-02-080: 1WP; 2; 3; 4NP,SE,SWP; 5SEP; 9NP,SEP; 10; 11; 12WP; 13NP,SWP; 14; 15; 16WP,SE,NE; 21NP,SE,SWP; 22; 23; 24N,SEP,SW; 25; 26; 27S,NWP,NE; 28EP; 34WP,SE,NE; 35; 36
PORTION(S) WITHIN ESAR CARIBOU RANGE AS SHOWN ON GOVERNMENT OF ALBERTA WILDLIFE SENSITIVITY MAPS
- 4-02-081: 1; 2; 3N,SE,SWP; 4NP,SEP; 5NEP; 7SP,N; 8SP,N; 9-36
PORTION(S) WITHIN ESAR CARIBOU RANGE AS SHOWN ON GOVERNMENT OF ALBERTA WILDLIFE SENSITIVITY MAPS
- 4-02-082: 1-36
- 4-02-083: 1-36
- 4-02-084: 1-3; 4S,NWP,NE; 5S,NP; 6SP,NEP; 9SP; 10NP,SE,SWP; 11; 12; 13S,NWP,NE; 14SP,NEP; 15SEP; 24SP,NEP; 26NWP; 27NP; 28NEP; 33SP,NWP,NE; 34; 35SP,N; 36SP,NW,NEP
PORTION(S) WITHIN ESAR CARIBOU RANGE AS SHOWN ON GOVERNMENT OF ALBERTA WILDLIFE SENSITIVITY MAPS
- 4-02-085: 1-3; 4NP,SE,SWP; 9SEP; 10SP,NEP; 11S,NP; 12S,NP; 13SEP; 19SP,NW,NEP; 30EP,W; 31EP,W
PORTION(S) WITHIN ESAR CARIBOU RANGE AS SHOWN ON GOVERNMENT OF ALBERTA WILDLIFE SENSITIVITY MAPS
- 4-02-086: 6SP
PORTION(S) WITHIN ESAR CARIBOU RANGE AS SHOWN ON GOVERNMENT OF ALBERTA WILDLIFE SENSITIVITY MAPS

Alberta Mineral Information
Land Index Search Detail Report

Created On: 2017/04/11 10:42:44 AM
Energy External Search
Request No.: R3618883
AMI100031

Restriction ClassificationID: CRG 0010 CARIBOU RANGE

Restriction Name: ESAR

Restriction Detail ID: CRG 0010 01

4-03-076: 19NP; 20NP; 21NP; 22NWP; 25SP,N; 26SP,N; 27SP,N; 28-36
PORTION(S) WITHIN ESAR CARIBOU RANGE AS SHOWN ON GOVERNMENT OF ALBERTA WILDLIFE SENSITIVITY MAPS

4-03-077: 1-36

4-03-078: 1-10; 11S,NW,NEP; 12S,NP; 14SP,NWP; 15S,NW,NEP; 16-21; 22SP,NWP; 27WP; 28-33; 34SP,NW,NEP; 35NWP
PORTION(S) WITHIN ESAR CARIBOU RANGE AS SHOWN ON GOVERNMENT OF ALBERTA WILDLIFE SENSITIVITY MAPS

4-03-079: 2NP,SWP; 3-10; 11N,SEP,SW; 12WP; 13WP; 14-17; 18NP,SE,SWP; 19SEP; 20SP; 21NP,SE,SWP; 22S,NP; 23NP,SEP,SW; 24SWP
PORTION(S) WITHIN ESAR CARIBOU RANGE AS SHOWN ON GOVERNMENT OF ALBERTA WILDLIFE SENSITIVITY MAPS

4-03-080: 30NP; 31SP,N; 32SP,N; 33NP,SWP
PORTION(S) WITHIN ESAR CARIBOU RANGE AS SHOWN ON GOVERNMENT OF ALBERTA WILDLIFE SENSITIVITY MAPS

4-03-081: 1NP; 2NP; 3NP,SWP; 4N,SEP,SW; 5-11; 12N,SEP,SW; 13-36
PORTION(S) WITHIN ESAR CARIBOU RANGE AS SHOWN ON GOVERNMENT OF ALBERTA WILDLIFE SENSITIVITY MAPS

4-03-082: 1-36

4-03-083: 1-16; 17S,NP; 18S,NP; 20SEP; 21NP,SE,SWP; 22-26; 27S,NWP,NE; 28EP; 34SP,NEP; 35S,NWP,NE; 36
PORTION(S) WITHIN ESAR CARIBOU RANGE AS SHOWN ON GOVERNMENT OF ALBERTA WILDLIFE SENSITIVITY MAPS

4-03-084: 1SP; 2SP; 20NP,SEP; 21SP,N; 22NP,SWP; 23NP; 24NP; 25N,SEP,SW; 26-28; 29N,SE,SWP; 30EP; 31EP; 32-35; 36NP,SEP,SW
PORTION(S) WITHIN ESAR CARIBOU RANGE AS SHOWN ON GOVERNMENT OF ALBERTA WILDLIFE SENSITIVITY MAPS

4-03-085: 1SWP; 2SP; 3NP,SEP,SW; 4S,NW,NEP; 5; 6EP; 7EP; 8; 9SP,NWP; 15NP; 16SP,NW,NEP; 17; 18EP; 19NP,SEP; 20; 21; 22N,SEP,SW; 23SP,N;
24SP,N; 25-29; 30N,SE,SWP; 31-36
PORTION(S) WITHIN ESAR CARIBOU RANGE AS SHOWN ON GOVERNMENT OF ALBERTA WILDLIFE SENSITIVITY MAPS

4-03-086: 1NP,SEP,SW; 2S,NW,NEP; 3-6; 7S,NP; 8S,NP; 9NP,SEP,SW; 10SP; 11SP; 18SWP
PORTION(S) WITHIN ESAR CARIBOU RANGE AS SHOWN ON GOVERNMENT OF ALBERTA WILDLIFE SENSITIVITY MAPS

4-04-076: 20NEP; 21NP; 22NP; 23NP; 24NP; 25-28; 29SP,N; 30SP,N; 31-36
PORTION(S) WITHIN ESAR CARIBOU RANGE AS SHOWN ON GOVERNMENT OF ALBERTA WILDLIFE SENSITIVITY MAPS

4-04-077: 1-36

4-04-078: 1-28; 29S,NP; 30; 31SP; 32SP; 33SP; 34SP,NEP; 35S,NP; 36
PORTION(S) WITHIN ESAR CARIBOU RANGE AS SHOWN ON GOVERNMENT OF ALBERTA WILDLIFE SENSITIVITY MAPS

4-04-079: 1NP,SE,SWP; 2SEP; 12EP; 13SEP
PORTION(S) WITHIN ESAR CARIBOU RANGE AS SHOWN ON GOVERNMENT OF ALBERTA WILDLIFE SENSITIVITY MAPS

4-04-080: 25NP; 26NEP; 31NEP; 32NP; 33SP,NWP,NE; 34SP,N; 35SP,N; 36
PORTION(S) WITHIN ESAR CARIBOU RANGE AS SHOWN ON GOVERNMENT OF ALBERTA WILDLIFE SENSITIVITY MAPS

4-04-081: 1-5; 6SP,NWP,NE; 7-36
PORTION(S) WITHIN ESAR CARIBOU RANGE AS SHOWN ON GOVERNMENT OF ALBERTA WILDLIFE SENSITIVITY MAPS

Alberta Mineral Information
Land Index Search Detail Report

Created On: 2017/04/11 10:42:44 AM
Energy External Search
Request No.: R3618883
AMI100031

Restriction ClassificationID: CRG 0010 CARIBOU RANGE

Restriction Name: ESAR

Restriction Detail ID: CRG 0010 01

4-04-082: 1-18; 19S,NWP,NE; 20-28; 29S,NP; 30SP,NEP; 32SEP; 33NP,SE,SWP; 34-36
PORTION(S) WITHIN ESAR CARIBOU RANGE AS SHOWN ON GOVERNMENT OF ALBERTA WILDLIFE SENSITIVITY MAPS

4-04-083: 1-3; 4EP; 6NWP; 7WP; 9EP; 10S,NWP,NE; 11; 12; 13S,NP; 14S,NP; 15SP,NEP; 18SWP
PORTION(S) WITHIN ESAR CARIBOU RANGE AS SHOWN ON GOVERNMENT OF ALBERTA WILDLIFE SENSITIVITY MAPS

4-04-085: 25EP; 36SP,NWP,NE
PORTION(S) WITHIN ESAR CARIBOU RANGE AS SHOWN ON GOVERNMENT OF ALBERTA WILDLIFE SENSITIVITY MAPS

4-04-086: 1WP,SE,NE; 12SP,NEP
PORTION(S) WITHIN ESAR CARIBOU RANGE AS SHOWN ON GOVERNMENT OF ALBERTA WILDLIFE SENSITIVITY MAPS

4-05-076: 25SP,N; 26SP,NWP,NE; 27NP; 32NP; 33SP,NWP,NE; 34N,SE,SWP; 35; 36
PORTION(S) WITHIN ESAR CARIBOU RANGE AS SHOWN ON GOVERNMENT OF ALBERTA WILDLIFE SENSITIVITY MAPS

4-05-077: 1-4; 5N,SE,SWP; 6SP,NWP,NE; 7-36
PORTION(S) WITHIN ESAR CARIBOU RANGE AS SHOWN ON GOVERNMENT OF ALBERTA WILDLIFE SENSITIVITY MAPS

4-05-078: 1-18; 19S,NP; 20-27; 28S,NWP,NE; 29NP,SE,SWP; 30SEP; 33SP; 34SP; 35SP; 36SP
PORTION(S) WITHIN ESAR CARIBOU RANGE AS SHOWN ON GOVERNMENT OF ALBERTA WILDLIFE SENSITIVITY MAPS

4-05-081: 1NP; 3NP; 4SP,NW,NEP; 5SP,N; 6SP,N; 7-9; 10N,SEP,SW; 11SP,N; 12N,SE,SWP; 13-36
PORTION(S) WITHIN ESAR CARIBOU RANGE AS SHOWN ON GOVERNMENT OF ALBERTA WILDLIFE SENSITIVITY MAPS

4-05-082: 1-12; 13S,NWP,NE; 14-22; 23EP,W; 24SP,NEP; 25WP; 26N,SEP,SW; 27-35; 36WP
PORTION(S) WITHIN ESAR CARIBOU RANGE AS SHOWN ON GOVERNMENT OF ALBERTA WILDLIFE SENSITIVITY MAPS

4-05-083: 1EP,W; 2-6; 7SP; 8NP,SE,SWP; 9S,NP; 10-12; 13SP; 14SP; 15SP; 16SEP
PORTION(S) WITHIN ESAR CARIBOU RANGE AS SHOWN ON GOVERNMENT OF ALBERTA WILDLIFE SENSITIVITY MAPS

4-06-076: 31NP,SWP; 32NWP
PORTION(S) WITHIN ESAR CARIBOU RANGE AS SHOWN ON GOVERNMENT OF ALBERTA WILDLIFE SENSITIVITY MAPS

4-06-077: 1NEP; 5NP,SWP; 6; 7; 8N,SEP,SW; 9NP,SWP; 10NP; 11NP,SEP; 12SP,N; 13-30; 31SP,NEP; 32S,NP; 33-36
PORTION(S) WITHIN ESAR CARIBOU RANGE AS SHOWN ON GOVERNMENT OF ALBERTA WILDLIFE SENSITIVITY MAPS

4-06-078: 1; 2; 3S,NP; 4SP,NEP; 5SEP; 10SEP; 11NP,SE,SWP; 12; 13S,NWP,NE; 14EP; 24SP,NEP
PORTION(S) WITHIN ESAR CARIBOU RANGE AS SHOWN ON GOVERNMENT OF ALBERTA WILDLIFE SENSITIVITY MAPS

4-06-079: 30NWP; 31SP,N; 32NP,SWP
PORTION(S) WITHIN ESAR CARIBOU RANGE AS SHOWN ON GOVERNMENT OF ALBERTA WILDLIFE SENSITIVITY MAPS

4-06-080: 5EP,W; 6; 7; 8EP,W; 17SP,NWP; 18S,NW,NEP; 19SP
PORTION(S) WITHIN ESAR CARIBOU RANGE AS SHOWN ON GOVERNMENT OF ALBERTA WILDLIFE SENSITIVITY MAPS

4-06-081: 1SP,NWP,NE; 2NEP; 11SP,NWP,NE; 12; 13; 14N,SE,SWP; 15EP; 22SP,NWP,NE; 23-26; 27N,SE,SWP; 28EP; 33EP; 34-36
PORTION(S) WITHIN ESAR CARIBOU RANGE AS SHOWN ON GOVERNMENT OF ALBERTA WILDLIFE SENSITIVITY MAPS

Alberta Mineral Information
Land Index Search Detail Report

Created On: 2017/04/11 10:42:44 AM
Energy External Search
Request No.: R3618883
AMI100031

Restriction ClassificationID: CRG 0010 CARIBOU RANGE

Restriction Name: ESAR

Restriction Detail ID: CRG 0010 01

4-06-082: 1-3; 4SP,NWP,NE; 9WP,SE,NE; 10-15; 16NP,SE,SWP; 21EP; 22-26; 27WP,SE,NE; 28SEP; 34SP,NEP; 35S,NWP,NE; 36
PORTION(S) WITHIN ESAR CARIBOU RANGE AS SHOWN ON GOVERNMENT OF ALBERTA WILDLIFE SENSITIVITY MAPS

4-06-083: 1NP,SE,SWP; 2SEP; 12SEP
PORTION(S) WITHIN ESAR CARIBOU RANGE AS SHOWN ON GOVERNMENT OF ALBERTA WILDLIFE SENSITIVITY MAPS

4-06-085: 4NP; 5NEP; 8SP,NWP,NE; 9N,SEP,SW; 10SP,NW,NEP; 15EP,W; 16; 17WP,SE,NE; 18NEP; 19NP,SEP; 20; 21; 22SP,NWP; 27SWP; 28EP,W; 29;
30N,SE,SWP; 31; 32; 33SP,NWP
PORTION(S) WITHIN ESAR CARIBOU RANGE AS SHOWN ON GOVERNMENT OF ALBERTA WILDLIFE SENSITIVITY MAPS

4-06-086: 4SWP; 5EP,W; 6; 7; 8P; 16NP,SWP; 17N,SEP,SW; 18-20; 21EP,W; 22NP; 26NP,SWP; 27N,SEP,SW; 28-34; 35N,SEP,SW; 36WP
PORTION(S) WITHIN ESAR CARIBOU RANGE AS SHOWN ON GOVERNMENT OF ALBERTA WILDLIFE SENSITIVITY MAPS

4-06-087: 1EP,W; 2-9; 10SP,NWP; 11SP; 12SP; 15WP; 16-19; 20S,NW,NEP; 21NP,SEP,SW; 22SWP; 29EP,W; 30; 31EP,W; 32SP
PORTION(S) WITHIN ESAR CARIBOU RANGE AS SHOWN ON GOVERNMENT OF ALBERTA WILDLIFE SENSITIVITY MAPS

4-06-088: 6SP,NWP; 7SWP
PORTION(S) WITHIN ESAR CARIBOU RANGE AS SHOWN ON GOVERNMENT OF ALBERTA WILDLIFE SENSITIVITY MAPS

4-07-076: 33NP; 34SP,NWP,NE; 35SP,N; 36SP,N
PORTION(S) WITHIN ESAR CARIBOU RANGE AS SHOWN ON GOVERNMENT OF ALBERTA WILDLIFE SENSITIVITY MAPS

4-07-077: 1-3; 4N,SE,SWP; 5NP,SEP; 6NEP; 7NP,SEP; 8-17; 18WP,SE,NE; 19SP,NEP; 20-26; 27S,NWP,NE; 28S,NP; 29SP,NEP; 30SEP; 34SP; 35SP; 36SP
PORTION(S) WITHIN ESAR CARIBOU RANGE AS SHOWN ON GOVERNMENT OF ALBERTA WILDLIFE SENSITIVITY MAPS

4-07-078: 19NP; 20NP; 27NP,SWP; 28SP,N; 29N,SEP,SW; 30-33; 34N,SEP,SW; 35SP,NW,NEP
PORTION(S) WITHIN ESAR CARIBOU RANGE AS SHOWN ON GOVERNMENT OF ALBERTA WILDLIFE SENSITIVITY MAPS

4-07-079: 1SWP; 2NP,SEP,SW; 3-10; 11WP; 14WP; 15-22; 23SP,NW,NEP; 24NWP; 25SP,NW,NEP; 26-36
PORTION(S) WITHIN ESAR CARIBOU RANGE AS SHOWN ON GOVERNMENT OF ALBERTA WILDLIFE SENSITIVITY MAPS

4-07-080: 1-23; 24NP,SEP,SW; 25SWP; 26SP,NWP; 27S,NW,NEP; 28-33; 34SP,NWP
PORTION(S) WITHIN ESAR CARIBOU RANGE AS SHOWN ON GOVERNMENT OF ALBERTA WILDLIFE SENSITIVITY MAPS

4-07-081: 3SWP; 4EP,W; 5; 6; 7S,NW,NEP; 8NP,SEP,SW; 9SP; 18SP,NWP; 19SWP; 30WP; 31SP,NW,NEP; 32NWP
PORTION(S) WITHIN ESAR CARIBOU RANGE AS SHOWN ON GOVERNMENT OF ALBERTA WILDLIFE SENSITIVITY MAPS

4-07-082: 4NWP; 5SP,NW,NEP; 6-8; 9SP,NW,NEP; 10NWP; 15SP,NW,NEP; 16-21; 22N,SEP,SW; 23WP; 26NP,SWP; 27-34; 35EP,W
PORTION(S) WITHIN ESAR CARIBOU RANGE AS SHOWN ON GOVERNMENT OF ALBERTA WILDLIFE SENSITIVITY MAPS

4-07-083: 2EP,W; 3-9; 10S,NW,NEP; 11SP,NWP; 15SP,NWP; 16S,NW,NEP; 17; 18; 19S,NP; 20SP,NWP; 21SP; 30SWP
PORTION(S) WITHIN ESAR CARIBOU RANGE AS SHOWN ON GOVERNMENT OF ALBERTA WILDLIFE SENSITIVITY MAPS

4-07-084: 6WP; 7SWP; 18NP,SWP; 19SP
PORTION(S) WITHIN ESAR CARIBOU RANGE AS SHOWN ON GOVERNMENT OF ALBERTA WILDLIFE SENSITIVITY MAPS

4-07-085: 25NP,SEP; 33NP; 34NP; 35SP,NWP,NE; 36N,SE,SWP

Alberta Mineral Information
Land Index Search Detail Report

Created On: 2017/04/11 10:42:44 AM
Energy External Search
Request No.: R3618883
AMI100031

Restriction ClassificationID: CRG 0010 CARIBOU RANGE

Restriction Name: ESAR

Restriction Detail ID: CRG 0010 01

4-07-086: PORTION(S) WITHIN ESAR CARIBOU RANGE AS SHOWN ON GOVERNMENT OF ALBERTA WILDLIFE SENSITIVITY MAPS
1-3; 4N,SE,SWP; 5SP,N; 6SP,N; 7-36

4-07-087: PORTION(S) WITHIN ESAR CARIBOU RANGE AS SHOWN ON GOVERNMENT OF ALBERTA WILDLIFE SENSITIVITY MAPS
1-36

4-07-088: 1-10; 11NP,SEP,SW; 12SP; 14SWP; 15NP,SEP,SW; 16S,NP; 17NP,SE,SWP; 18SP,NWP
PORTION(S) WITHIN ESAR CARIBOU RANGE AS SHOWN ON GOVERNMENT OF ALBERTA WILDLIFE SENSITIVITY MAPS

4-08-078: 22NP; 23NP; 24NP; 25; 26; 27N,SE,SWP; 28SP,NWP,NE; 29NEP; 31NEP; 32SP,NWP,NE; 33-36
PORTION(S) WITHIN ESAR CARIBOU RANGE AS SHOWN ON GOVERNMENT OF ALBERTA WILDLIFE SENSITIVITY MAPS

4-08-079: 1-4; 5N,SE,SWP; 6SP,N; 7-36
PORTION(S) WITHIN ESAR CARIBOU RANGE AS SHOWN ON GOVERNMENT OF ALBERTA WILDLIFE SENSITIVITY MAPS

4-08-080: 1-36

4-08-081: 1-23; 24EP,W; 25N,SEP,SW; 26-36
PORTION(S) WITHIN ESAR CARIBOU RANGE AS SHOWN ON GOVERNMENT OF ALBERTA WILDLIFE SENSITIVITY MAPS

4-08-082: 1-36

4-08-083: 1-24; 25EP,W; 26-35; 36EP,W
PORTION(S) WITHIN ESAR CARIBOU RANGE AS SHOWN ON GOVERNMENT OF ALBERTA WILDLIFE SENSITIVITY MAPS

4-08-084: 1N,SEP,SW; 2-11; 12P; 13SEP,SW,NWP,NE; 14S,NW,NEP; 15-22; 23N,SEP,SW; 24P; 25SP,NWP; 26-34; 35NP,SEP,SW; 36SWP
PORTION(S) WITHIN ESAR CARIBOU RANGE AS SHOWN ON GOVERNMENT OF ALBERTA WILDLIFE SENSITIVITY MAPS

4-08-085: 2SWP; 3NP,SEP,SW; 4S,NW,NEP; 5; 6; 7NP,SEP,SW; 8SP; 9SP
PORTION(S) WITHIN ESAR CARIBOU RANGE AS SHOWN ON GOVERNMENT OF ALBERTA WILDLIFE SENSITIVITY MAPS

4-08-086: 1SP,N; 2NP,SEP; 3NP; 4NEP; 8NEP; 9SP,NWP,NE; 10-16; 17SP,N; 18SP,N; 19-36
PORTION(S) WITHIN ESAR CARIBOU RANGE AS SHOWN ON GOVERNMENT OF ALBERTA WILDLIFE SENSITIVITY MAPS

4-08-087: 1-36

4-08-088: 1-12; 13S,NP; 14-18; 19NP,SEP,SW; 20SP; 21SP,NEP; 22S,NP; 23NP,SEP,SW; 24SWP
PORTION(S) WITHIN ESAR CARIBOU RANGE AS SHOWN ON GOVERNMENT OF ALBERTA WILDLIFE SENSITIVITY MAPS

4-09-075: 28NWP; 29NP; 30NP; 31; 32; 33SP,N; 34SP,NW,NEP; 35NWP
PORTION(S) WITHIN ESAR CARIBOU RANGE AS SHOWN ON GOVERNMENT OF ALBERTA WILDLIFE SENSITIVITY MAPS

4-09-076: 1NWP; 2SP,NW,NEP; 3-11; 12NP,SWP; 13EP,W; 14-23; 24NP,SEP,SW; 25WP; 26S,NW,NEP; 27-33; 34S,NP; 35SP,NWP
PORTION(S) WITHIN ESAR CARIBOU RANGE AS SHOWN ON GOVERNMENT OF ALBERTA WILDLIFE SENSITIVITY MAPS

4-09-077: 3SWP; 4SP,NWP; 5S,NP; 6S,NW,NEP; 7SP
PORTION(S) WITHIN ESAR CARIBOU RANGE AS SHOWN ON GOVERNMENT OF ALBERTA WILDLIFE SENSITIVITY MAPS

4-09-079: 1NP,SEP; 2NEP; 7NEP; 8NP; 9NP; 10NP; 11SP,NWP,NE; 12-17; 18SP,N; 19-36

Alberta Mineral Information
Land Index Search Detail Report

Created On: 2017/04/11 10:42:44 AM
Energy External Search
Request No.: R3618883
AMI100031

Restriction ClassificationID: CRG 0010 CARIBOU RANGE

Restriction Name: ESAR

Restriction Detail ID: CRG 0010 01

PORTION(S) WITHIN ESAR CARIBOU RANGE AS SHOWN ON GOVERNMENT OF ALBERTA WILDLIFE SENSITIVITY MAPS

4-09-080: 1-36

4-09-081: 1-36

4-09-082: 1-36

4-09-083: 1-36

4-09-084: 1-28; 29SP,NEP; 30SP,NWP; 32EP; 33N,SE,SWP; 34-36

PORTION(S) WITHIN ESAR CARIBOU RANGE AS SHOWN ON GOVERNMENT OF ALBERTA WILDLIFE SENSITIVITY MAPS

4-09-085: 1-4; 5SP,NWP,NE; 8SP,NEP; 9; 10; 11S,NP; 12S,NP; 14SWP; 15SP; 16SP,NWP; 17EP

PORTION(S) WITHIN ESAR CARIBOU RANGE AS SHOWN ON GOVERNMENT OF ALBERTA WILDLIFE SENSITIVITY MAPS

4-09-086: 13NP,SEP; 18NP; 19N,SEP,SW; 20SP,NW,NEP; 21NP,SEP; 22SP,N; 23SP,N; 24N,SE,SWP; 25-36

PORTION(S) WITHIN ESAR CARIBOU RANGE AS SHOWN ON GOVERNMENT OF ALBERTA WILDLIFE SENSITIVITY MAPS

4-09-087: 1-36

4-09-088: 1; 2; 3S,NW,NEP; 4-6; 7NP,SEP,SW; 8SP; 9SP,NEP; 10SP,NWP; 11WP,SE,NE; 12; 13; 14N,SE,SWP; 15EP; 18SWP; 22EP; 23S,NP; 24S,NP

PORTION(S) WITHIN ESAR CARIBOU RANGE AS SHOWN ON GOVERNMENT OF ALBERTA WILDLIFE SENSITIVITY MAPS

4-10-075: 25NP; 26SP,NW,NEP; 27SP,N; 28SP,N; 29SP,N; 30SP,N; 31-36

PORTION(S) WITHIN ESAR CARIBOU RANGE AS SHOWN ON GOVERNMENT OF ALBERTA WILDLIFE SENSITIVITY MAPS

4-10-076: 1-36

4-10-077: 1-10; 11S,NP; 12NP,SEP,SW; 14SWP; 15SP,NWP; 16S,NW,NEP; 17-19; 20S,NW,NEP; 21SP,NWP; 29SP,NWP; 30S,NP; 31SWP

PORTION(S) WITHIN ESAR CARIBOU RANGE AS SHOWN ON GOVERNMENT OF ALBERTA WILDLIFE SENSITIVITY MAPS

4-10-078: 10NP; 11NP; 13NWP; 14EP,W; 15N,SE,SWP; 16SP,NWP,NE; 20EP; 21N,SE,SWP; 22; 23S,NW,NEP; 24WP; 26NP,SEP,SW; 27; 28; 29SP,NWP,NE; 30NEP; 31SP,NWP,NE; 32; 33; 34S,NW,NEP; 35WP

PORTION(S) WITHIN ESAR CARIBOU RANGE AS SHOWN ON GOVERNMENT OF ALBERTA WILDLIFE SENSITIVITY MAPS

4-10-079: 2SWP; 3NP,SEP,SW; 4; 5; 6N,SE,SWP; 7; 8; 9NP,SEP,SW; 10SWP; 13EP; 16SWP; 17EP,W; 18; 19; 20SP,NWP; 24SP,NWP,NE; 25WP,SE,NE; 26NEP; 29SWP; 30NP,SEP,SW; 31WP; 35EP; 36

PORTION(S) WITHIN ESAR CARIBOU RANGE AS SHOWN ON GOVERNMENT OF ALBERTA WILDLIFE SENSITIVITY MAPS

4-10-080: 1; 2EP; 5NP; 6NEP; 7SP,N; 8N,SEP,SW; 9NP,SWP; 10NP; 11SP,NWP,NE; 12-36

PORTION(S) WITHIN ESAR CARIBOU RANGE AS SHOWN ON GOVERNMENT OF ALBERTA WILDLIFE SENSITIVITY MAPS

4-10-081: 1-36

4-10-082: 1-36

4-10-083: 1-36

4-10-084: 1-24; 25S,NP; 26-34; 35EP,W; 36WP

PORTION(S) WITHIN ESAR CARIBOU RANGE AS SHOWN ON GOVERNMENT OF ALBERTA WILDLIFE SENSITIVITY MAPS

4-10-085: 1WP; 2-11; 12WP; 13WP; 14S,NW,NEP; 15-22; 23NP,SEP,SW; 26WP; 27S,NW,NEP; 28-33; 34EP,W; 35NWP

Alberta Mineral Information
Land Index Search Detail Report

Created On: 2017/04/11 10:42:44 AM
Energy External Search
Request No.: R3618883
AMI100031

Restriction ClassificationID: CRG 0010 CARIBOU RANGE

Restriction Name: ESAR

Restriction Detail ID: CRG 0010 01

4-10-086: PORTION(S) WITHIN ESAR CARIBOU RANGE AS SHOWN ON GOVERNMENT OF ALBERTA WILDLIFE SENSITIVITY MAPS
2WP; 3-10; 11SP,NW,NEP; 12NWP; 13SP,NW,NEP; 14-36

4-10-087: PORTION(S) WITHIN ESAR CARIBOU RANGE AS SHOWN ON GOVERNMENT OF ALBERTA WILDLIFE SENSITIVITY MAPS
1-36

4-10-088: 1-12; 13NP,SEP,SW; 14S,NW,NEP; 15-17; 18S,NP; 19SEP; 20SP,NEP; 21SP; 22SP; 23SP
PORTION(S) WITHIN ESAR CARIBOU RANGE AS SHOWN ON GOVERNMENT OF ALBERTA WILDLIFE SENSITIVITY MAPS

4-11-075: 18NP,SWP; 19N,SEP,SW; 20SP,NW,NEP; 21NP; 22NWP; 25SP,N; 26SP,N; 27SP,N; 28-36
PORTION(S) WITHIN ESAR CARIBOU RANGE AS SHOWN ON GOVERNMENT OF ALBERTA WILDLIFE SENSITIVITY MAPS

4-11-076: 1-36

4-11-077: 1-18; 19S,NP; 20-27; 28S,NP; 29NP,SE,SWP; 30SEP; 33SEP; 34SP; 35SP; 36SP
PORTION(S) WITHIN ESAR CARIBOU RANGE AS SHOWN ON GOVERNMENT OF ALBERTA WILDLIFE SENSITIVITY MAPS

4-11-078: 6NWP; 7WP; 18NP,SWP; 19EP,W; 30EP,W; 31NP,SEP,SW; 36NP
PORTION(S) WITHIN ESAR CARIBOU RANGE AS SHOWN ON GOVERNMENT OF ALBERTA WILDLIFE SENSITIVITY MAPS

4-11-079: 1SP,NWP,NE; 2NEP; 6NP,SEP,SW; 7SP,NW,NEP; 8NP; 9NP; 10NP; 11SP,NWP,NE; 12-35; 36S,NP
PORTION(S) WITHIN ESAR CARIBOU RANGE AS SHOWN ON GOVERNMENT OF ALBERTA WILDLIFE SENSITIVITY MAPS

4-11-080: 1SWP; 2EP,W; 3-10; 11SP,NWP; 12NP,SEP; 13N,SE,SWP; 14P; 15-36
PORTION(S) WITHIN ESAR CARIBOU RANGE AS SHOWN ON GOVERNMENT OF ALBERTA WILDLIFE SENSITIVITY MAPS

4-11-081: 1-36

4-11-082: 1-30; 31NP,SE,SWP; 32S,NWP,NE; 33-36
PORTION(S) WITHIN ESAR CARIBOU RANGE AS SHOWN ON GOVERNMENT OF ALBERTA WILDLIFE SENSITIVITY MAPS

4-11-083: 1-3; 4WP,SE,NE; 5SEP; 9SP,NEP; 10S,NP; 11-13; 14WP,SE,NE; 15SEP; 23SP,NEP; 24; 25S,NWP,NE; 26EP; 36WP,SE,NE
PORTION(S) WITHIN ESAR CARIBOU RANGE AS SHOWN ON GOVERNMENT OF ALBERTA WILDLIFE SENSITIVITY MAPS

4-11-084: 1N,SE,SWP; 2NP,SEP; 9NP,SEP; 10SP,N; 11N,SE,SWP; 12-15; 16WP,SE,NE; 20NP,SEP; 21N,SE,SWP; 22-28; 29WP,SE,NE; 31NP; 32WP,SE,NE;
33-36
PORTION(S) WITHIN ESAR CARIBOU RANGE AS SHOWN ON GOVERNMENT OF ALBERTA WILDLIFE SENSITIVITY MAPS

4-11-085: 1-5; 6WP,SE,NE; 7WP,SE,NE; 8-31; 32S,NP; 33NP,SEP,SW; 34SP; 35NP,SE,SWP; 36S,NWP,NE
PORTION(S) WITHIN ESAR CARIBOU RANGE AS SHOWN ON GOVERNMENT OF ALBERTA WILDLIFE SENSITIVITY MAPS

4-11-086: 1SP,NWP,NE; 5SWP; 6SP; 11NEP; 12WP,SE,NE; 13; 14SP,NWP,NE; 15NEP; 20NEP; 21NP,SEP; 22SP,N; 23-28; 29SP,N; 30SP,N; 31-36
PORTION(S) WITHIN ESAR CARIBOU RANGE AS SHOWN ON GOVERNMENT OF ALBERTA WILDLIFE SENSITIVITY MAPS

4-11-087: 1-30; 31NP,SE,SWP; 32-36
PORTION(S) WITHIN ESAR CARIBOU RANGE AS SHOWN ON GOVERNMENT OF ALBERTA WILDLIFE SENSITIVITY MAPS

4-11-088: 1; 2; 3NP,SE,SWP; 4SP; 5SP; 6SEP; 10SEP; 11NP,SE,SWP; 12; 13SP,NEP; 14SEP

Alberta Mineral Information
Land Index Search Detail Report

Created On: 2017/04/11 10:42:44 AM
Energy External Search
Request No.: R3618883
AMI100031

Restriction ClassificationID: CRG 0010 CARIBOU RANGE

Restriction Name: ESAR

Restriction Detail ID: CRG 0010 01

- 4-12-071: PORTION(S) WITHIN ESAR CARIBOU RANGE AS SHOWN ON GOVERNMENT OF ALBERTA WILDLIFE SENSITIVITY MAPS
34NP; 35NP
- 4-12-072: PORTION(S) WITHIN ESAR CARIBOU RANGE AS SHOWN ON GOVERNMENT OF ALBERTA WILDLIFE SENSITIVITY MAPS
1WP; 2N,SEP,SW; 3N,SE,SWP; 4NP,SEP; 5NEP; 7SP,N; 8SP,N; 9-11; 12WP; 13WP; 14-23; 24WP; 25SWP; 26EP,W; 27-33; 34S,NW,NEP; 35SP,
NWP
- 4-12-073: PORTION(S) WITHIN ESAR CARIBOU RANGE AS SHOWN ON GOVERNMENT OF ALBERTA WILDLIFE SENSITIVITY MAPS
3SP,NWP; 4S,NW,NEP; 5-8; 9NP,SEP,SW; 16SWP; 17EP,W; 18; 19; 20SP,NWP; 29WP; 30; 31EP,W; 32SWP
- 4-12-074: PORTION(S) WITHIN ESAR CARIBOU RANGE AS SHOWN ON GOVERNMENT OF ALBERTA WILDLIFE SENSITIVITY MAPS
5WP; 6N,SEP,SW; 7; 8WP; 16NWP; 17SP,NW,NEP; 18-20; 21WP; 28SP,NW,NEP; 29-32; 33EP,W
- 4-12-075: PORTION(S) WITHIN ESAR CARIBOU RANGE AS SHOWN ON GOVERNMENT OF ALBERTA WILDLIFE SENSITIVITY MAPS
2NWP; 3SP,NW,NEP; 4-10; 11SP,NW,NEP; 12NWP; 13SP,N; 14-36
- 4-12-076: PORTION(S) WITHIN ESAR CARIBOU RANGE AS SHOWN ON GOVERNMENT OF ALBERTA WILDLIFE SENSITIVITY MAPS
1-36
- 4-12-077: 1-4; 5S,NP; 6S,NP; 8SEP; 9SP; 10NP,SE,SWP; 11S,NWP,NE; 12; 13S,NWP,NE; 14SP,NEP; 19WP; 24SP,NEP; 26NP; 27NP; 28NP; 30P; 31NP,
SWP; 32SP,NWP,NE; 33N,SE,SWP; 34; 35N,SEP,SW; 36NP,SWP
- 4-12-078: PORTION(S) WITHIN ESAR CARIBOU RANGE AS SHOWN ON GOVERNMENT OF ALBERTA WILDLIFE SENSITIVITY MAPS
1EP,W; 2-5; 6WP,SE,NE; 7-36
- 4-12-079: PORTION(S) WITHIN ESAR CARIBOU RANGE AS SHOWN ON GOVERNMENT OF ALBERTA WILDLIFE SENSITIVITY MAPS
1-36
- 4-12-080: 1-36
- 4-12-081: 1-30; 31S,NWP,NE; 32-36
- 4-12-082: PORTION(S) WITHIN ESAR CARIBOU RANGE AS SHOWN ON GOVERNMENT OF ALBERTA WILDLIFE SENSITIVITY MAPS
1-4; 5S,NWP,NE; 6SP,NEP; 8SP,NEP; 9S,NWP,NE; 10-14; 15S,NP; 16SP,NEP; 22SEP; 23NP,SE,SWP; 24; 25NP,SE,SWP; 26SEP; 36SEP
- 4-12-083: PORTION(S) WITHIN ESAR CARIBOU RANGE AS SHOWN ON GOVERNMENT OF ALBERTA WILDLIFE SENSITIVITY MAPS
6WP; 7SP,NW,NEP; 18EP,W; 19EP,W; 30NP,SEP,SW; 31WP
- 4-12-084: PORTION(S) WITHIN ESAR CARIBOU RANGE AS SHOWN ON GOVERNMENT OF ALBERTA WILDLIFE SENSITIVITY MAPS
6WP; 7SP,N; 8NP,SWP; 16WP; 17N,SEP,SW; 18-20; 21WP; 28WP; 29-31; 32S,NW,NEP; 33WP
- 4-12-085: PORTION(S) WITHIN ESAR CARIBOU RANGE AS SHOWN ON GOVERNMENT OF ALBERTA WILDLIFE SENSITIVITY MAPS
5NP,SEP,SW; 6S,NW,NEP; 7SP; 12NEP; 13SP,N; 14SP,NWP,NE; 22EP; 23N,SE,SWP; 24; 25; 26WP,SE,NE; 27SEP; 31NEP; 32NP; 33NP; 35SP,
NEP; 36S,NWP,NE
- 4-12-086: PORTION(S) WITHIN ESAR CARIBOU RANGE AS SHOWN ON GOVERNMENT OF ALBERTA WILDLIFE SENSITIVITY MAPS
1SP; 3NP,SWP; 4N,SEP,SW; 5; 6SP,NWP,NE; 7WP,SE,NE; 8; 9; 10EP,W; 11NWP; 14WP; 15-17; 18WP,SE,NE; 19SP,NEP; 20-22; 23NP,SWP;
24NWP; 25SP,N; 26-28; 29NP,SE,SWP; 30SEP; 32SEP; 33NP,SE,SWP; 34-36

Alberta Mineral Information
Land Index Search Detail Report

Created On: 2017/04/11 10:42:44 AM
Energy External Search
Request No.: R3618883
AMI100031

Restriction ClassificationID: CRG 0010 CARIBOU RANGE

Restriction Name: ESAR

Restriction Detail ID: CRG 0010 01

- 4-12-087: PORTION(S) WITHIN ESAR CARIBOU RANGE AS SHOWN ON GOVERNMENT OF ALBERTA WILDLIFE SENSITIVITY MAPS
1; 2; 3SP,NEP; 6NP; 7N,SEP,SW; 8NP,SWP; 9NP; 10SP,NWP,NE; 11-18; 19SP; 20SP,NEP; 21S,NP; 22-24; 25NP,SE,SWP; 26SP; 27SP; 28SEP;
36SEP
- 4-13-071: PORTION(S) WITHIN ESAR CARIBOU RANGE AS SHOWN ON GOVERNMENT OF ALBERTA WILDLIFE SENSITIVITY MAPS
32NP; 33NWP
- 4-13-072: PORTION(S) WITHIN ESAR CARIBOU RANGE AS SHOWN ON GOVERNMENT OF ALBERTA WILDLIFE SENSITIVITY MAPS
2NP; 3NP,SWP; 4SP,N; 5WP,SE,NE; 8WP,SE,NE; 9; 10; 11N,SEP,SW; 12SP,N; 13-16; 17WP,SE,NE; 19NEP; 20WP,SE,NE; 21-29; 30NP,SEP; 31N,
SE,SWP; 32-36
- 4-13-073: PORTION(S) WITHIN ESAR CARIBOU RANGE AS SHOWN ON GOVERNMENT OF ALBERTA WILDLIFE SENSITIVITY MAPS
1-36
- 4-13-074: 1-36
- 4-13-075: 1-36
- 4-13-076: 1-30; 31S,NP; 32SP,NWP; 33SP; 34NP,SE,SWP; 35S,NWP,NE; 36
- 4-13-077: PORTION(S) WITHIN ESAR CARIBOU RANGE AS SHOWN ON GOVERNMENT OF ALBERTA WILDLIFE SENSITIVITY MAPS
1S,NP; 2SP,NEP; 13NP; 14NP; 15NP; 16NP; 18NP,SWP; 19N,SEP,SW; 20SP,N; 21N,SE,SWP; 22; 23; 24N,SEP,SW; 25-35; 36NP,SEP,SW
- 4-13-078: PORTION(S) WITHIN ESAR CARIBOU RANGE AS SHOWN ON GOVERNMENT OF ALBERTA WILDLIFE SENSITIVITY MAPS
1SWP,NEP; 2NP,SEP,SW; 3-10; 11WP; 12EP; 13SP,NWP,NE; 14SP,NW,NEP; 15-36
- 4-13-079: PORTION(S) WITHIN ESAR CARIBOU RANGE AS SHOWN ON GOVERNMENT OF ALBERTA WILDLIFE SENSITIVITY MAPS
1-36
- 4-13-080: 1-30; 31NP,SE,SWP; 32-36
- 4-13-081: PORTION(S) WITHIN ESAR CARIBOU RANGE AS SHOWN ON GOVERNMENT OF ALBERTA WILDLIFE SENSITIVITY MAPS
1-3; 4S,NWP,NE; 5SP,NEP; 6SEP; 9WP,SE,NE; 10-15; 16NP,SE,SWP; 21SEP; 22SP; 23NP,SE,SWP; 24S,NWP,NE; 25SP,NEP; 36EP
- 4-13-082: PORTION(S) WITHIN ESAR CARIBOU RANGE AS SHOWN ON GOVERNMENT OF ALBERTA WILDLIFE SENSITIVITY MAPS
4NWP; 5NP; 7NP; 8WP,SE,NE; 9SP,NW,NEP; 10NWP; 15WP; 16-21; 22NP,SWP; 27EP,W; 28-33; 34N,SEP,SW; 35NP,SWP
- 4-13-083: PORTION(S) WITHIN ESAR CARIBOU RANGE AS SHOWN ON GOVERNMENT OF ALBERTA WILDLIFE SENSITIVITY MAPS
1N,SEP,SW; 2-36
- 4-13-084: PORTION(S) WITHIN ESAR CARIBOU RANGE AS SHOWN ON GOVERNMENT OF ALBERTA WILDLIFE SENSITIVITY MAPS
1-18; 19S,NP; 20-27; 28S,NWP,NE; 29SP,NEP; 30SEP; 33WP,SE,NE; 34-36
- 4-13-085: PORTION(S) WITHIN ESAR CARIBOU RANGE AS SHOWN ON GOVERNMENT OF ALBERTA WILDLIFE SENSITIVITY MAPS
1-3; 4NP,SE,SWP; 9SEP; 10SP; 11SP; 12SP; 16NP; 17P; 18NP; 19WP,SE,NE; 20; 21N,SEP,SW; 22NP,SWP; 26NWP; 27EP,W; 28; 29; 30N,SE,
SWP; 31-34; 35WP
- 4-13-086: PORTION(S) WITHIN ESAR CARIBOU RANGE AS SHOWN ON GOVERNMENT OF ALBERTA WILDLIFE SENSITIVITY MAPS
2SWP; 3NP,SEP,SW; 4S,NP; 5NP,SE,SWP; 6SP; 12EP; 30NWP; 31SP,N; 32NP,SWP; 33NWP

Alberta Mineral Information
Land Index Search Detail Report

Created On: 2017/04/11 10:42:44 AM
Energy External Search
Request No.: R3618883
AMI100031

Restriction ClassificationID: CRG 0010 CARIBOU RANGE

Restriction Name: ESAR

Restriction Detail ID: CRG 0010 01

- 4-13-087: PORTION(S) WITHIN ESAR CARIBOU RANGE AS SHOWN ON GOVERNMENT OF ALBERTA WILDLIFE SENSITIVITY MAPS
1SP,NW,NEP; 2SP,N; 3SP,N; 4N,SEP,SW; 5-17; 18S,NWP,NE; 19SP; 20NP,SE,SWP; 21S,NP; 22NP,SEP,SW; 23SP; 24SP
- 4-14-072: PORTION(S) WITHIN ESAR CARIBOU RANGE AS SHOWN ON GOVERNMENT OF ALBERTA WILDLIFE SENSITIVITY MAPS
36EP
- 4-14-073: PORTION(S) WITHIN ESAR CARIBOU RANGE AS SHOWN ON GOVERNMENT OF ALBERTA WILDLIFE SENSITIVITY MAPS
1SP,N; 2NP,SEP; 3NP; 4SP,NW,NEP; 5SP,NWP,NE; 6NEP; 7SP,NWP,NE; 8-36
- 4-14-074: PORTION(S) WITHIN ESAR CARIBOU RANGE AS SHOWN ON GOVERNMENT OF ALBERTA WILDLIFE SENSITIVITY MAPS
1-5; 6S,NWP,NE; 7SP; 8SP; 9SP,NEP; 10S,NP; 11-14; 15NP,SEP; 21NP,SEP; 22N,SE,SWP; 23-27; 28N,SE,SWP; 29NP,SEP; 30NEP; 31SP,NWP,
NE; 32-36
- 4-14-075: PORTION(S) WITHIN ESAR CARIBOU RANGE AS SHOWN ON GOVERNMENT OF ALBERTA WILDLIFE SENSITIVITY MAPS
1-5; 6EP; 7NP,SEP; 8-17; 18N,SE,SWP; 19-36
- 4-14-076: PORTION(S) WITHIN ESAR CARIBOU RANGE AS SHOWN ON GOVERNMENT OF ALBERTA WILDLIFE SENSITIVITY MAPS
1-30; 31SP; 32SP; 33NP,SE,SWP; 34S,NP; 35S,NP; 36S,NP
- 4-14-077: PORTION(S) WITHIN ESAR CARIBOU RANGE AS SHOWN ON GOVERNMENT OF ALBERTA WILDLIFE SENSITIVITY MAPS
2NWP; 3NP,SWP; 4NP,SEP; 8NP,SEP; 9N,SE,SWP; 10; 11SP,N; 12NP,SWP; 13N,SEP,SW; 14-16; 17WP,SE,NE; 19NP,SEP; 20N,SE,SWP; 21-29;
30N,SE,SWP; 31-36
- 4-14-078: PORTION(S) WITHIN ESAR CARIBOU RANGE AS SHOWN ON GOVERNMENT OF ALBERTA WILDLIFE SENSITIVITY MAPS
1-36
- 4-14-079: 1-18; 19NP,SE,SWP; 20-28; 29S,NWP,NE; 30EP; 32WP,SE,NE; 33-36
- 4-14-080: PORTION(S) WITHIN ESAR CARIBOU RANGE AS SHOWN ON GOVERNMENT OF ALBERTA WILDLIFE SENSITIVITY MAPS
1-3; 4S,NWP,NE; 5NP,SE,SWP; 7NP; 9SP,NEP; 10S,NWP,NE; 11-14; 15SP,NEP; 17NP,SWP; 18N,SEP,SW; 19; 20EP,W; 22SEP; 23WP,SE,NE; 24;
25NP,SE,SWP; 26SP; 29NP,SEP,SW; 30; 31NP,SEP,SW; 32SWP; 36SEP
- 4-14-081: PORTION(S) WITHIN ESAR CARIBOU RANGE AS SHOWN ON GOVERNMENT OF ALBERTA WILDLIFE SENSITIVITY MAPS
6WP; 7NP; 8NWP; 16WP; 17SP,N; 18-20; 21SP,NW,NEP; 27WP; 28N,SEP,SW; 29-33; 34SP,NW,NEP
- 4-14-082: PORTION(S) WITHIN ESAR CARIBOU RANGE AS SHOWN ON GOVERNMENT OF ALBERTA WILDLIFE SENSITIVITY MAPS
2NP,SWP; 3N,SEP,SW; 4-10; 11N,SEP,SW; 12SP,NW,NEP; 13-36
- 4-14-083: PORTION(S) WITHIN ESAR CARIBOU RANGE AS SHOWN ON GOVERNMENT OF ALBERTA WILDLIFE SENSITIVITY MAPS
1-36
- 4-14-084: 1-13; 14S,NP; 15S,NW,NEP; 16-21; 22SP,NWP; 23SEP; 24NP,SE,SWP; 27WP; 28S,NP; 29-31; 32SP,NWP; 33SWP
- 4-14-085: PORTION(S) WITHIN ESAR CARIBOU RANGE AS SHOWN ON GOVERNMENT OF ALBERTA WILDLIFE SENSITIVITY MAPS
5SWP; 6NP,SEP,SW; 7WP; 18P; 19NP,SWP; 20NP; 21NP; 22NWP; 25NP,SEP; 26NP; 27SP,NW,NEP; 28; 29; 30NP,SEP; 31SP,N; 32-34; 35N,SEP,
SW; 36N,SE,SWP
- PORTION(S) WITHIN ESAR CARIBOU RANGE AS SHOWN ON GOVERNMENT OF ALBERTA WILDLIFE SENSITIVITY MAPS

Alberta Mineral Information
Land Index Search Detail Report

Created On: 2017/04/11 10:42:44 AM
Energy External Search
Request No.: R3618883
AMI100031

Restriction ClassificationID: CRG 0010 CARIBOU RANGE

Restriction Name: ESAR

Restriction Detail ID: CRG 0010 01

- 4-14-086: 1NP,SEP,SW; 2-10; 11EP,W; 12SWP; 13NWP; 14EP,W; 15-23; 24WP; 25SP,NW,NEP; 26-36
PORTION(S) WITHIN ESAR CARIBOU RANGE AS SHOWN ON GOVERNMENT OF ALBERTA WILDLIFE SENSITIVITY MAPS
- 4-14-087: 1-6; 7NP,SEP,SW; 8SP; 9NP,SE,SWP; 10S,NWP,NE; 11; 12; 13S,NP; 14SP,NEP; 15SP
PORTION(S) WITHIN ESAR CARIBOU RANGE AS SHOWN ON GOVERNMENT OF ALBERTA WILDLIFE SENSITIVITY MAPS
- 4-15-072: 7NP,SWP; 17NP,SWP; 18N,SEP,SW; 19; 20N,SEP,SW; 21WP; 28P; 29-31; 32S,NW,NEP; 33WP
PORTION(S) WITHIN ESAR CARIBOU RANGE AS SHOWN ON GOVERNMENT OF ALBERTA WILDLIFE SENSITIVITY MAPS
- 4-15-073: 5SP,NWP; 6; 7SP,NWP; 8SWP; 12NEP; 13EP; 24SP,NWP,NE; 25WP,SE,NE; 36WP,SE,NE
PORTION(S) WITHIN ESAR CARIBOU RANGE AS SHOWN ON GOVERNMENT OF ALBERTA WILDLIFE SENSITIVITY MAPS
- 4-15-074: 1NP,SE,SWP; 36NEP
PORTION(S) WITHIN ESAR CARIBOU RANGE AS SHOWN ON GOVERNMENT OF ALBERTA WILDLIFE SENSITIVITY MAPS
- 4-15-075: 13EP; 23NEP; 24SP,NWP,NE; 25; 26SP,NWP,NE; 35WP,SE,NE; 36
PORTION(S) WITHIN ESAR CARIBOU RANGE AS SHOWN ON GOVERNMENT OF ALBERTA WILDLIFE SENSITIVITY MAPS
- 4-15-076: 1; 2N,SE,SWP; 3EP; 9NP,SEP; 10SP,N; 11-15; 16N,SE,SWP; 17SP,NWP,NE; 19SP,NWP; 20SP; 21NP,SE,SWP; 22-26; 27NP,SE,SWP; 28SEP;
30WP; 31SWP; 34SEP; 35SP; 36SP
PORTION(S) WITHIN ESAR CARIBOU RANGE AS SHOWN ON GOVERNMENT OF ALBERTA WILDLIFE SENSITIVITY MAPS
- 4-15-077: 25NP,SEP; 35EP; 36N,SE,SWP
PORTION(S) WITHIN ESAR CARIBOU RANGE AS SHOWN ON GOVERNMENT OF ALBERTA WILDLIFE SENSITIVITY MAPS
- 4-15-078: 1; 2SP,NEP; 11SP,NWP,NE; 12; 13; 14N,SE,SWP; 15EP; 16NWP; 17NEP; 19SP,NWP,NE; 20SP,N; 21SP,NW,NEP; 22NP,SEP; 23-26; 27P; 28-32;
33EP,W; 34SP,NEP; 35; 36
PORTION(S) WITHIN ESAR CARIBOU RANGE AS SHOWN ON GOVERNMENT OF ALBERTA WILDLIFE SENSITIVITY MAPS
- 4-15-079: 1; 2EP; 3SWP; 4EP,W; 5-8; 9EP,W; 11EP; 12S,NWP,NE; 13NP,SE,SWP; 16EP,W; 17-20; 21NP,SEP,SW; 24SEP; 28WP; 29-31; 32NP,SEP,SW;
33SWP
PORTION(S) WITHIN ESAR CARIBOU RANGE AS SHOWN ON GOVERNMENT OF ALBERTA WILDLIFE SENSITIVITY MAPS
- 4-15-080: 5SWP; 6EP,W; 7NP,SEP,SW; 11NP; 12NP; 13; 14N,SE,SWP; 15NP,SEP; 16NP; 17NP; 18EP,W; 19; 20; 21SP,N; 22-36
PORTION(S) WITHIN ESAR CARIBOU RANGE AS SHOWN ON GOVERNMENT OF ALBERTA WILDLIFE SENSITIVITY MAPS
- 4-15-081: 1S,NW,NEP; 2-11; 12EP,W; 13-36
PORTION(S) WITHIN ESAR CARIBOU RANGE AS SHOWN ON GOVERNMENT OF ALBERTA WILDLIFE SENSITIVITY MAPS
- 4-15-082: 1-36
- 4-15-083: 1-5; 6S,NP; 7EP; 8P; 9NP,SE,SWP; 10-15; 16SP,N; 17N,SEP,SW; 18SP,NWP,NE; 19NP,SE,SWP; 20-28; 29NP,SE,SWP; 30SEP; 31NP,SWP;
32SEP; 33WP,SE,NE; 34-36
PORTION(S) WITHIN ESAR CARIBOU RANGE AS SHOWN ON GOVERNMENT OF ALBERTA WILDLIFE SENSITIVITY MAPS
- 4-15-084: 1-3; 4NP,SE,SWP; 5WP; 6N,SEP,SW; 7; 8SP,NW,NEP; 9SNP,SEP; 10NP,SE,SWP; 11-14; 15NP,SEP; 16SP,NW,NEP; 17-36
PORTION(S) WITHIN ESAR CARIBOU RANGE AS SHOWN ON GOVERNMENT OF ALBERTA WILDLIFE SENSITIVITY MAPS

Alberta Mineral Information
Land Index Search Detail Report

Created On: 2017/04/11 10:42:44 AM
Energy External Search
Request No.: R3618883
AMI100031

Restriction ClassificationID: CRG 0010 CARIBOU RANGE

Restriction Name: ESAR

Restriction Detail ID: CRG 0010 01

- 4-15-085: 1S,NW,NEP; 2-11; 12N,SEP,SW; 13-23; 24S,NW,NEP; 25EP,W; 26-36
PORTION(S) WITHIN ESAR CARIBOU RANGE AS SHOWN ON GOVERNMENT OF ALBERTA WILDLIFE SENSITIVITY MAPS
- 4-15-086: 1-31; 32S,NW,NEP; 33S,NP; 34-36
PORTION(S) WITHIN ESAR CARIBOU RANGE AS SHOWN ON GOVERNMENT OF ALBERTA WILDLIFE SENSITIVITY MAPS
- 4-15-087: 1; 2WP,SE,NE; 3SEP; 4SP; 5SP,NWP; 6S,NP; 11NP,SE,SWP; 12S,NP
PORTION(S) WITHIN ESAR CARIBOU RANGE AS SHOWN ON GOVERNMENT OF ALBERTA WILDLIFE SENSITIVITY MAPS
- 4-16-072: 1NP; 2SP,NW,NEP; 3SP,N; 4SP,NWP,NE; 5NP; 7NEP; 8WP,SE,NE; 9-11; 12N,SEP,SW; 13-17; 18EP; 19SP,N; 20-36
PORTION(S) WITHIN ESAR CARIBOU RANGE AS SHOWN ON GOVERNMENT OF ALBERTA WILDLIFE SENSITIVITY MAPS
- 4-16-073: 1-11; 12S,NW,NEP; 13SP; 14NP,SEP,SW; 15S,NW,NEP; 16-18; 19S,NW,NEP; 20NP,SEP,SW; 21SP; 22SP; 30SP
PORTION(S) WITHIN ESAR CARIBOU RANGE AS SHOWN ON GOVERNMENT OF ALBERTA WILDLIFE SENSITIVITY MAPS
- 4-16-075: 6SP,NW,NEP; 7N,SEP,SW; 8WP; 17SP,NW,NEP; 18; 19; 20EP,W; 29NP,SEP,SW; 30; 31S,NW,NEP; 32WP
PORTION(S) WITHIN ESAR CARIBOU RANGE AS SHOWN ON GOVERNMENT OF ALBERTA WILDLIFE SENSITIVITY MAPS
- 4-16-076: 6SP,NWP; 7WP; 13NP,SWP; 14SP,N; 15SP,N; 16SP,N; 17SP,N; 18SP,N; 19-23; 24N,SEP,SW; 25-30; 31S,NWP,NE; 32-35; 36EP,W
PORTION(S) WITHIN ESAR CARIBOU RANGE AS SHOWN ON GOVERNMENT OF ALBERTA WILDLIFE SENSITIVITY MAPS
- 4-16-077: 1SP; 2NP,SEP,SW; 3S,NW,NEP; 4S,NP; 5NP,SE,SWP; 6SP; 9SEP; 10SP; 16NP; 19NWP; 20NP,SEP; 21SP,N; 22SP,N; 23SP,N; 24NP,SWP; 25EP,
W; 26-28; 29N,SE,SWP; 30SP,N; 31-35; 36NP,SEP,SW
PORTION(S) WITHIN ESAR CARIBOU RANGE AS SHOWN ON GOVERNMENT OF ALBERTA WILDLIFE SENSITIVITY MAPS
- 4-16-078: 1WP; 2EP,W; 3-11; 12SP,NW,NEP; 13SP; 14NP,SEP,SW; 15S,NW,NEP; 16-21; 22SP,NWP; 24NP; 25WP,SE,NE; 26NEP; 27WP; 28-32; 33EP,W;
34SWP; 35SP,NWP,NE; 36
PORTION(S) WITHIN ESAR CARIBOU RANGE AS SHOWN ON GOVERNMENT OF ALBERTA WILDLIFE SENSITIVITY MAPS
- 4-16-079: 1; 2EP; 3WP; 4-9; 10P; 11EP; 12; 13; 14EP; 15WP; 16S,NW,NEP; 17-20; 21SP,NWP; 22NEP; 23SP,NWP,NE; 24-26; 27NP,SEP; 28WP; 29S,NW,
NEP; 30; 31; 32EP,W; 33WP; 34NP,SE,SWP; 35; 36
PORTION(S) WITHIN ESAR CARIBOU RANGE AS SHOWN ON GOVERNMENT OF ALBERTA WILDLIFE SENSITIVITY MAPS
- 4-16-080: 1; 2; 3EP; 4WP; 5N,SEP,SW; 6-8; 9NP,SWP; 10EP; 11-14; 15EP; 16EP,W; 17-20; 21SP,NWP; 22EP; 23-26; 27SP,NWP,NE; 28WP; 29S,NW,NEP;
30; 31; 32EP,W; 34NP,SE,SWP; 35; 36
PORTION(S) WITHIN ESAR CARIBOU RANGE AS SHOWN ON GOVERNMENT OF ALBERTA WILDLIFE SENSITIVITY MAPS
- 4-16-081: 1; 2; 3EP; 5SP,NWP; 6; 7S,NW,NEP; 8WP; 10NP,SEP; 11-14; 15WP,SE,NE; 16NEP; 18EP,W; 19EP,W; 21EP; 22-27; 28EP; 29NWP; 30EP,W; 31EP,
W; 32WP; 33EP; 34-36
PORTION(S) WITHIN ESAR CARIBOU RANGE AS SHOWN ON GOVERNMENT OF ALBERTA WILDLIFE SENSITIVITY MAPS
- 4-16-082: 1-3; 4EP; 5SWP; 6EP,W; 7N,SEP,SW; 8WP; 9SEP; 10WP,SE,NE; 11-13; 14S,NWP,NE; 15SP,NEP; 17SP,NW,NEP; 18S,NWP,NE; 19WP,SE,NE;
20EP,W; 23SP,NEP; 24; 25; 26EP; 29NP,SEP,SW; 30WP,SE,NE; 31NP,SEP,SW; 32SWP; 35EP; 36
PORTION(S) WITHIN ESAR CARIBOU RANGE AS SHOWN ON GOVERNMENT OF ALBERTA WILDLIFE SENSITIVITY MAPS
- 4-16-083: 1EP; 14NP; 15NP; 16NEP; 21NP,SEP; 22; 23N,SEP,SW; 24WP; 25WP; 26; 27; 28N,SE,SWP; 29NP,SEP; 30NEP; 31EP; 32-35; 36SP,N
PORTION(S) WITHIN ESAR CARIBOU RANGE AS SHOWN ON GOVERNMENT OF ALBERTA WILDLIFE SENSITIVITY MAPS

Alberta Mineral Information
Land Index Search Detail Report

Created On: 2017/04/11 10:42:44 AM
Energy External Search
Request No.: R3618883
AMI100031

Restriction ClassificationID: CRG 0010 CARIBOU RANGE

Restriction Name: ESAR

Restriction Detail ID: CRG 0010 01

4-16-084: 1-5; 6EP; 7EP; 8-17; 18SP,NWP,NE; 19N,SE,SWP; 20-36
PORTION(S) WITHIN ESAR CARIBOU RANGE AS SHOWN ON GOVERNMENT OF ALBERTA WILDLIFE SENSITIVITY MAPS

4-16-085: 1-36

4-16-086: 1-30; 31S,NP; 32; 33S,NP; 34S,NP; 35S,NWP,NE; 36
PORTION(S) WITHIN ESAR CARIBOU RANGE AS SHOWN ON GOVERNMENT OF ALBERTA WILDLIFE SENSITIVITY MAPS

4-16-087: 1SP,NEP; 2SEP; 4SP; 5SP; 6SP,NWP
PORTION(S) WITHIN ESAR CARIBOU RANGE AS SHOWN ON GOVERNMENT OF ALBERTA WILDLIFE SENSITIVITY MAPS

4-17-070: 6NP,SWP; 7EP,W; 18SP,NWP; 19SWP
PORTION(S) WITHIN ESAR CARIBOU RANGE AS SHOWN ON GOVERNMENT OF ALBERTA WILDLIFE SENSITIVITY MAPS

4-17-071: 30NP,SWP; 31N,SEP,SW; 32WP
PORTION(S) WITHIN ESAR CARIBOU RANGE AS SHOWN ON GOVERNMENT OF ALBERTA WILDLIFE SENSITIVITY MAPS

4-17-072: 5WP; 6; 7S,NW,NEP; 8WP; 13NWP; 14SP,NW,NEP; 15SP,N; 16NP,SEP; 18SP,NWP; 19SP,NW,NEP; 20NP,SEP; 21N,SE,SWP; 22; 23; 24SP,N;
25-36
PORTION(S) WITHIN ESAR CARIBOU RANGE AS SHOWN ON GOVERNMENT OF ALBERTA WILDLIFE SENSITIVITY MAPS

4-17-073: 1-24; 25NP,SEP,SW; 26-35; 36WP
PORTION(S) WITHIN ESAR CARIBOU RANGE AS SHOWN ON GOVERNMENT OF ALBERTA WILDLIFE SENSITIVITY MAPS

4-17-074: 1WP; 2-11; 12WP; 13WP; 14-23; 24WP; 25WP; 26-35; 36NP,SWP
PORTION(S) WITHIN ESAR CARIBOU RANGE AS SHOWN ON GOVERNMENT OF ALBERTA WILDLIFE SENSITIVITY MAPS

4-17-075: 1-36

4-17-076: 1-6; 7SP,NWP; 8SP,NEP; 9S,NWP,NE; 10-15; 16SP,NEP; 21SEP; 22NP,SE,SWP; 23-25; 26NP,SE,SWP; 27SEP; 35SEP; 36NP,SE,SWP
PORTION(S) WITHIN ESAR CARIBOU RANGE AS SHOWN ON GOVERNMENT OF ALBERTA WILDLIFE SENSITIVITY MAPS

4-17-077: 11NP,SEP; 12SP,NW,NEP; 13EP,W; 14N,SE,SWP; 15EP; 22SEP; 23NP,SE,SWP; 24EP,W; 25; 26NP,SEP; 35NP,SE,SWP; 36
PORTION(S) WITHIN ESAR CARIBOU RANGE AS SHOWN ON GOVERNMENT OF ALBERTA WILDLIFE SENSITIVITY MAPS

4-17-078: 1S,NWP,NE; 2NP,SEP; 11WP,SE,NE; 12; 13; 14N,SE,SWP; 15SP,N; 16NP,SEP; 20NP,SEP; 21N,SE,SWP; 22-28; 29WP,SE,NE; 32NP,SE,SWP;
33-36
PORTION(S) WITHIN ESAR CARIBOU RANGE AS SHOWN ON GOVERNMENT OF ALBERTA WILDLIFE SENSITIVITY MAPS

4-17-079: 1-3; 4SP,NEP; 9EP; 10WP,SE,NE; 11-15; 16EP; 21NP,SEP; 22-27; 28N,SE,SWP; 29EP; 32P; 33-36
PORTION(S) WITHIN ESAR CARIBOU RANGE AS SHOWN ON GOVERNMENT OF ALBERTA WILDLIFE SENSITIVITY MAPS

4-17-080: 1-3; 4S,NWP,NE; 5EP; 9NP,SE,SWP; 10-15; 16EP; 21EP; 22-27; 28SP,NWP,NE; 33NP,SE,SWP; 34-36
PORTION(S) WITHIN ESAR CARIBOU RANGE AS SHOWN ON GOVERNMENT OF ALBERTA WILDLIFE SENSITIVITY MAPS

4-17-081: 1; 2; 3S,NWP,NE; 4EP; 10SP,NEP; 11-14; 15SP,NWP,NE; 16NEP; 21P; 22-27; 28EP; 33SP,NWP,NE; 34-36
PORTION(S) WITHIN ESAR CARIBOU RANGE AS SHOWN ON GOVERNMENT OF ALBERTA WILDLIFE SENSITIVITY MAPS

4-17-082: 1; 2; 3NP,SE,SWP; 4SP; 10EP; 11S,NWP,NE; 12; 13S,NP; 14NP,SE,SWP; 25NEP; 36EP

Alberta Mineral Information
Land Index Search Detail Report

Created On: 2017/04/11 10:42:44 AM
Energy External Search
Request No.: R3618883
AMI100031

Restriction ClassificationID: CRG 0010 CARIBOU RANGE

Restriction Name: ESAR

Restriction Detail ID: CRG 0010 01

- 4-17-084: PORTION(S) WITHIN ESAR CARIBOU RANGE AS SHOWN ON GOVERNMENT OF ALBERTA WILDLIFE SENSITIVITY MAPS
24EP; 25EP; 35NEP; 36SP,NWP,NE
- 4-17-085: PORTION(S) WITHIN ESAR CARIBOU RANGE AS SHOWN ON GOVERNMENT OF ALBERTA WILDLIFE SENSITIVITY MAPS
1; 2SP,NWP,NE; 10EP; 11N,SE,SWP; 12-14; 15EP; 20SP,NWP,NE; 21SP,NW,NEP; 22NP,SEP; 23S,NWP,NE; 24; 25; 26NP,SE,SWP; 27WP; 28;
29WP,SE,NE; 30EP; 31EP; 32N,SE,SWP; 33EP,W; 34SWP; 35SEP; 36WP,SE,NE
- 4-17-086: PORTION(S) WITHIN ESAR CARIBOU RANGE AS SHOWN ON GOVERNMENT OF ALBERTA WILDLIFE SENSITIVITY MAPS
1WP,SE,NE; 3NP,SWP; 4N,SEP,SW; 5; 6NP,SEP; 7EP; 8; 9; 10N,SEP,SW; 11SP,N; 12N,SE,SWP; 13-16; 17WP,SE,NE; 18SEP; 20SP; 21NP,SE,
SWP; 22S,NP; 23S,NWP,NE; 24; 25; 26WP,SE,NE; 27NEP; 34EP; 35S,NWP,NE; 36
- 4-17-087: PORTION(S) WITHIN ESAR CARIBOU RANGE AS SHOWN ON GOVERNMENT OF ALBERTA WILDLIFE SENSITIVITY MAPS
1NP,SE,SWP; 2SEP
- 4-18-069: PORTION(S) WITHIN ESAR CARIBOU RANGE AS SHOWN ON GOVERNMENT OF ALBERTA WILDLIFE SENSITIVITY MAPS
32NEP; 33NP; 34SP,NWP,NE; 35SP,N; 36NP,SWP
- 4-18-070: PORTION(S) WITHIN ESAR CARIBOU RANGE AS SHOWN ON GOVERNMENT OF ALBERTA WILDLIFE SENSITIVITY MAPS
1N,SEP,SW; 2-4; 5SP,NWP,NE; 6NP; 7N,SE,SWP; 8-23; 24NP,SEP,SW; 25SWP; 26EP,W; 27-34; 35SP,NWP
- 4-18-071: PORTION(S) WITHIN ESAR CARIBOU RANGE AS SHOWN ON GOVERNMENT OF ALBERTA WILDLIFE SENSITIVITY MAPS
1SWP; 2EP,W; 3-5; 6WP,SE,NE; 7WP,SE,NE; 8-10; 11EP,W; 13WP; 14N,SEP,SW; 15-23; 24NP,SWP; 25N,SEP,SW; 26-30; 31S,NWP,NE; 32-36
- 4-18-072: PORTION(S) WITHIN ESAR CARIBOU RANGE AS SHOWN ON GOVERNMENT OF ALBERTA WILDLIFE SENSITIVITY MAPS
1-5; 6WP,SE,NE; 7WP,SE,NE; 8-17; 18WP,SE,NE; 19SP,NEP; 20-27; 28S,NP; 29NP,SE,SWP; 30SEP; 33SEP; 34SP; 35WP,SE,NE; 36
- 4-18-073: PORTION(S) WITHIN ESAR CARIBOU RANGE AS SHOWN ON GOVERNMENT OF ALBERTA WILDLIFE SENSITIVITY MAPS
1; 2SP,NEP; 11EP; 12; 13; 14SP,NWP,NE; 22NEP; 23WP,SE,NE; 24-26; 27NP,SEP; 34WP,SE,NE; 35; 36
- 4-18-074: PORTION(S) WITHIN ESAR CARIBOU RANGE AS SHOWN ON GOVERNMENT OF ALBERTA WILDLIFE SENSITIVITY MAPS
1; 2; 3NP,SE,SWP; 10EP; 11-14; 15EP; 21NEP; 22SP,NWP,NE; 23-27; 28SP,NWP,NE; 29NEP; 32SP,NWP,NE; 33-36
- 4-18-075: PORTION(S) WITHIN ESAR CARIBOU RANGE AS SHOWN ON GOVERNMENT OF ALBERTA WILDLIFE SENSITIVITY MAPS
1-3; 4WP,SE,NE; 5NEP; 8EP; 9-16; 17EP; 20SEP; 21WP,SE,NE; 22-27; 28WP,SE,NE; 33SP,NEP; 34-36
- 4-18-076: PORTION(S) WITHIN ESAR CARIBOU RANGE AS SHOWN ON GOVERNMENT OF ALBERTA WILDLIFE SENSITIVITY MAPS
1; 2; 3NP,SE,SWP; 4SEP; 10SEP; 11NP,SE,SWP; 12S,NP
- 4-19-070: PORTION(S) WITHIN ESAR CARIBOU RANGE AS SHOWN ON GOVERNMENT OF ALBERTA WILDLIFE SENSITIVITY MAPS
12NP,SEP; 13WP,SE,NE; 14NEP; 23NP,SEP; 24; 25; 26NP,SE,SWP; 35EP; 36S,NWP,NE
- 4-19-071: PORTION(S) WITHIN ESAR CARIBOU RANGE AS SHOWN ON GOVERNMENT OF ALBERTA WILDLIFE SENSITIVITY MAPS
12NP; 13N,SE,SWP; 14EP; 23EP; 24; 25S,NWP,NE; 26EP; 36SP,NEP
- PORTION(S) WITHIN ESAR CARIBOU RANGE AS SHOWN ON GOVERNMENT OF ALBERTA WILDLIFE SENSITIVITY MAPS

Alberta Mineral Information
Land Index Search Detail Report

Created On: 2017/04/11 10:42:44 AM
 Energy External Search
 Request No.: R3618883
 AMI100031

Restriction ClassificationID: CRG 0010 CARIBOU RANGE

Restriction Name: ESAR

Restriction Detail ID: CRG 0010 01

ALL MINERALS

Linked Agreements Addenda

Agreement ID	Status	Agreement Type	Expiry Date
005 0514040090	ACTIVE	5 YR NORTHERN PNG LEASE (005)	2019/04/03
005 0514040091	ACTIVE	5 YR NORTHERN PNG LEASE (005)	2019/04/03
005 0514040101	ACTIVE	5 YR NORTHERN PNG LEASE (005)	2019/04/03
005 0514100115	ACTIVE	5 YR NORTHERN PNG LEASE (005)	2019/10/16
005 0514100118	ACTIVE	5 YR NORTHERN PNG LEASE (005)	2019/10/16
005 0514100121	ACTIVE	5 YR NORTHERN PNG LEASE (005)	2019/10/16
005 0514120033	ACTIVE	5 YR NORTHERN PNG LEASE (005)	2019/12/04
005 0515040140	ACTIVE	5 YR NORTHERN PNG LEASE (005)	2020/04/30
005 0515040141	ACTIVE	5 YR NORTHERN PNG LEASE (005)	2020/04/30
005 0515050043	ACTIVE	5 YR NORTHERN PNG LEASE (005)	2020/05/14
005 0594091202	ACTIVE	5 YR NORTHERN PNG LEASE (005)	INDEFINITE
005 0595010810	ACTIVE	5 YR NORTHERN PNG LEASE (005)	INDEFINITE
005 0595010811	ACTIVE	5 YR NORTHERN PNG LEASE (005)	INDEFINITE
005 0595010812	ACTIVE	5 YR NORTHERN PNG LEASE (005)	INDEFINITE
037 3715060240	CANCELLED	SPECIAL MINERAL LEASE (037)	2030/06/19
037 3715070239	CANCELLED	SPECIAL MINERAL LEASE (037)	2030/07/07
037 3715070240	CANCELLED	SPECIAL MINERAL LEASE (037)	2030/07/07
037 3715070241	CANCELLED	SPECIAL MINERAL LEASE (037)	2030/07/07
037 3715070242	CANCELLED	SPECIAL MINERAL LEASE (037)	2030/07/07
054 5415030261	ACTIVE	4 YR NORTHERN PNG LIC. (054)	2019/03/26
054 5415030262	ACTIVE	4 YR NORTHERN PNG LIC. (054)	2019/03/26
054 5415030263	ACTIVE	4 YR NORTHERN PNG LIC. (054)	2019/03/26
054 5415060104	ACTIVE	4 YR NORTHERN PNG LIC. (054)	2019/06/11
054 5415060105	ACTIVE	4 YR NORTHERN PNG LIC. (054)	2019/06/11
054 5415060106	ACTIVE	4 YR NORTHERN PNG LIC. (054)	2019/06/11
054 5415070220	ACTIVE	4 YR NORTHERN PNG LIC. (054)	2019/07/23
054 5415070221	ACTIVE	4 YR NORTHERN PNG LIC. (054)	2019/07/23
054 5415070222	ACTIVE	4 YR NORTHERN PNG LIC. (054)	2019/07/23
054 5415070223	ACTIVE	4 YR NORTHERN PNG LIC. (054)	2019/07/23
054 5415070224	ACTIVE	4 YR NORTHERN PNG LIC. (054)	2019/07/23

Alberta Mineral Information
Land Index Search Detail Report

Created On: 2017/04/11 10:42:44 AM
 Energy External Search
 Request No.: R3618883
 AMI100031

Restriction ClassificationID: CRG 0010 CARIBOU RANGE

Restriction Name: ESAR

Restriction Detail ID: CRG 0010 01

Agreement ID	Status	Agreement Type	Expiry Date
054 549401A049	ACTIVE	4 YR NORTHERN PNG LIC. (054)	INDEFINITE
054 549401B050	ACTIVE	4 YR NORTHERN PNG LIC. (054)	INDEFINITE
093 9314010285	CANCELLED	MET & IND MIN PERMIT (093)	2028/01/21
093 9314010286	CANCELLED	MET & IND MIN PERMIT (093)	2028/01/21
093 9314010287	CANCELLED	MET & IND MIN PERMIT (093)	2028/01/21
093 9314010288	CANCELLED	MET & IND MIN PERMIT (093)	2028/01/21
093 9314010289	CANCELLED	MET & IND MIN PERMIT (093)	2028/01/21
093 9314010290	ACTIVE	MET & IND MIN PERMIT (093)	2028/01/21
093 9314010291	ACTIVE	MET & IND MIN PERMIT (093)	2028/01/21
093 9314010292	ACTIVE	MET & IND MIN PERMIT (093)	2028/01/21
093 9314010293	ACTIVE	MET & IND MIN PERMIT (093)	2028/01/21
093 9314010295	ACTIVE	MET & IND MIN PERMIT (093)	2028/01/21
093 9314010296	ACTIVE	MET & IND MIN PERMIT (093)	2028/01/21
093 9314010297	ACTIVE	MET & IND MIN PERMIT (093)	2028/01/21
093 9314010298	ACTIVE	MET & IND MIN PERMIT (093)	2028/01/21
093 9314010299	CANCELLED	MET & IND MIN PERMIT (093)	2028/01/21
093 9314010302	CANCELLED	MET & IND MIN PERMIT (093)	2028/01/21
093 9314010303	CANCELLED	MET & IND MIN PERMIT (093)	2028/01/21
093 9314010305	ACTIVE	MET & IND MIN PERMIT (093)	2028/01/21
093 9314010306	ACTIVE	MET & IND MIN PERMIT (093)	2028/01/21
093 9314010307	ACTIVE	MET & IND MIN PERMIT (093)	2028/01/21
093 9314010314	ACTIVE	MET & IND MIN PERMIT (093)	2028/01/21
093 9314010315	ACTIVE	MET & IND MIN PERMIT (093)	2028/01/21
093 9314010316	ACTIVE	MET & IND MIN PERMIT (093)	2028/01/21
093 9314010317	ACTIVE	MET & IND MIN PERMIT (093)	2028/01/21
093 9314010318	ACTIVE	MET & IND MIN PERMIT (093)	2028/01/21
093 9314010319	ACTIVE	MET & IND MIN PERMIT (093)	2028/01/21
093 9314010320	ACTIVE	MET & IND MIN PERMIT (093)	2028/01/21
093 9314010321	ACTIVE	MET & IND MIN PERMIT (093)	2028/01/21
093 9314010322	ACTIVE	MET & IND MIN PERMIT (093)	2028/01/21
093 9314010323	ACTIVE	MET & IND MIN PERMIT (093)	2028/01/21
093 9314010327	CANCELLED	MET & IND MIN PERMIT (093)	2028/01/21
093 9314010328	CANCELLED	MET & IND MIN PERMIT (093)	2028/01/21

Alberta Mineral Information
Land Index Search Detail Report

Created On: 2017/04/11 10:42:44 AM
 Energy External Search
 Request No.: R3618883
 AMI100031

Restriction ClassificationID: CRG 0010 CARIBOU RANGE

Restriction Name: ESAR

Restriction Detail ID: CRG 0010 01

Agreement ID	Status	Agreement Type	Expiry Date
093 9314010330	CANCELLED	MET & IND MIN PERMIT (093)	2028/01/21
093 9314010332	CANCELLED	MET & IND MIN PERMIT (093)	2028/01/21
093 9314010333	CANCELLED	MET & IND MIN PERMIT (093)	2028/01/21
093 9314010334	CANCELLED	MET & IND MIN PERMIT (093)	2028/01/21
093 9314010335	ACTIVE	MET & IND MIN PERMIT (093)	2028/01/21
093 9314010336	ACTIVE	MET & IND MIN PERMIT (093)	2028/01/21
093 9314040251	CANCELLED	MET & IND MIN PERMIT (093)	2028/04/09
093 9314040252	CANCELLED	MET & IND MIN PERMIT (093)	2028/04/09
093 9314070324	CANCELLED	MET & IND MIN PERMIT (093)	2028/07/03
093 9314070325	CANCELLED	MET & IND MIN PERMIT (093)	2028/07/03
093 9314070326	CANCELLED	MET & IND MIN PERMIT (093)	2028/07/03
093 9314070328	CANCELLED	MET & IND MIN PERMIT (093)	2028/07/03
093 9314090282	CANCELLED	MET & IND MIN PERMIT (093)	2028/09/08
093 9314090284	CANCELLED	MET & IND MIN PERMIT (093)	2028/09/08
093 9314120398	CANCELLED	MET & IND MIN PERMIT (093)	2028/12/05
093 9316120136	ACTIVE	MET & IND MIN PERMIT (093)	2030/12/05
097 9715060240	ACTIVE	MET & IND MIN SUB RSVR LEASE (097)	2030/06/19
097 9715070239	ACTIVE	MET & IND MIN SUB RSVR LEASE (097)	2030/07/07
097 9715070240	ACTIVE	MET & IND MIN SUB RSVR LEASE (097)	2030/07/07
097 9715070241	ACTIVE	MET & IND MIN SUB RSVR LEASE (097)	2030/07/07
097 9715070242	ACTIVE	MET & IND MIN SUB RSVR LEASE (097)	2030/07/07
A37 140133701	CANCELLED	APPL-SPECIAL MINERAL LEASE (A37)	
A37 140193801	CANCELLED	APPL-SPECIAL MINERAL LEASE (A37)	
A37 140193802	CANCELLED	APPL-SPECIAL MINERAL LEASE (A37)	
A37 140193803	CANCELLED	APPL-SPECIAL MINERAL LEASE (A37)	
A37 140193804	CANCELLED	APPL-SPECIAL MINERAL LEASE (A37)	
A37 140193805	CANCELLED	APPL-SPECIAL MINERAL LEASE (A37)	
A37 140193806	CANCELLED	APPL-SPECIAL MINERAL LEASE (A37)	
A37 140193807	CANCELLED	APPL-SPECIAL MINERAL LEASE (A37)	
A37 140193808	CANCELLED	APPL-SPECIAL MINERAL LEASE (A37)	
A37 150204401	CANCELLED	APPL-SPECIAL MINERAL LEASE (A37)	
A37 150204402	CANCELLED	APPL-SPECIAL MINERAL LEASE (A37)	
A37 150204403	CANCELLED	APPL-SPECIAL MINERAL LEASE (A37)	

Alberta Mineral Information
Land Index Search Detail Report

Created On: 2017/04/11 10:42:44 AM
Energy External Search
Request No.: R3618883
AMI100031

Restriction ClassificationID: CRG 0010 CARIBOU RANGE

Restriction Name: ESAR

Restriction Detail ID: CRG 0010 01

Agreement ID	Status	Agreement Type	Expiry Date
A93 130246001	CANCELLED	APPL-MET & IND MIN PERMIT (A93)	
A93 130246002	CANCELLED	APPL-MET & IND MIN PERMIT (A93)	
A93 130246003	CANCELLED	APPL-MET & IND MIN PERMIT (A93)	
A93 130246004	CANCELLED	APPL-MET & IND MIN PERMIT (A93)	
A93 130246005	CANCELLED	APPL-MET & IND MIN PERMIT (A93)	
A93 130246201	CANCELLED	APPL-MET & IND MIN PERMIT (A93)	
A93 130246202	CANCELLED	APPL-MET & IND MIN PERMIT (A93)	
A93 130246203	CANCELLED	APPL-MET & IND MIN PERMIT (A93)	
A93 130246204	CANCELLED	APPL-MET & IND MIN PERMIT (A93)	
A93 130246205	CANCELLED	APPL-MET & IND MIN PERMIT (A93)	
A93 130246206	CANCELLED	APPL-MET & IND MIN PERMIT (A93)	
A93 130246207	CANCELLED	APPL-MET & IND MIN PERMIT (A93)	
A93 130246208	CANCELLED	APPL-MET & IND MIN PERMIT (A93)	
A93 130249301	CANCELLED	APPL-MET & IND MIN PERMIT (A93)	
A93 130249302	CANCELLED	APPL-MET & IND MIN PERMIT (A93)	
A93 130249303	CANCELLED	APPL-MET & IND MIN PERMIT (A93)	
A93 130249304	CANCELLED	APPL-MET & IND MIN PERMIT (A93)	
A93 130249305	CANCELLED	APPL-MET & IND MIN PERMIT (A93)	
A93 130249402	CANCELLED	APPL-MET & IND MIN PERMIT (A93)	
A93 130249403	CANCELLED	APPL-MET & IND MIN PERMIT (A93)	
A93 130249404	CANCELLED	APPL-MET & IND MIN PERMIT (A93)	
A93 130249405	CANCELLED	APPL-MET & IND MIN PERMIT (A93)	
A93 130249406	CANCELLED	APPL-MET & IND MIN PERMIT (A93)	
A93 130249407	CANCELLED	APPL-MET & IND MIN PERMIT (A93)	
A93 130249408	CANCELLED	APPL-MET & IND MIN PERMIT (A93)	
A93 130249409	CANCELLED	APPL-MET & IND MIN PERMIT (A93)	
A93 130249410	CANCELLED	APPL-MET & IND MIN PERMIT (A93)	
A93 130252101	CANCELLED	APPL-MET & IND MIN PERMIT (A93)	
A93 130252102	CANCELLED	APPL-MET & IND MIN PERMIT (A93)	
A93 130252103	CANCELLED	APPL-MET & IND MIN PERMIT (A93)	
A93 130252104	CANCELLED	APPL-MET & IND MIN PERMIT (A93)	
A93 130252105	CANCELLED	APPL-MET & IND MIN PERMIT (A93)	
A93 130252106	CANCELLED	APPL-MET & IND MIN PERMIT (A93)	

Alberta Mineral Information
Land Index Search Detail Report

Created On: 2017/04/11 10:42:44 AM
 Energy External Search
 Request No.: R3618883
 AMI100031

Restriction ClassificationID: CRG 0010 CARIBOU RANGE

Restriction Name: ESAR

Restriction Detail ID: CRG 0010 01

Agreement ID	Status	Agreement Type	Expiry Date
A93 130260103	CANCELLED	APPL-MET & IND MIN PERMIT (A93)	
A93 130260107	CANCELLED	APPL-MET & IND MIN PERMIT (A93)	
A93 130260108	CANCELLED	APPL-MET & IND MIN PERMIT (A93)	
A93 130260109	CANCELLED	APPL-MET & IND MIN PERMIT (A93)	
A93 130260110	CANCELLED	APPL-MET & IND MIN PERMIT (A93)	
A93 130260203	CANCELLED	APPL-MET & IND MIN PERMIT (A93)	
A93 130260204	CANCELLED	APPL-MET & IND MIN PERMIT (A93)	
A93 130260205	CANCELLED	APPL-MET & IND MIN PERMIT (A93)	
A93 130260206	CANCELLED	APPL-MET & IND MIN PERMIT (A93)	
A93 130260207	CANCELLED	APPL-MET & IND MIN PERMIT (A93)	
A93 130260208	CANCELLED	APPL-MET & IND MIN PERMIT (A93)	
A93 130260209	CANCELLED	APPL-MET & IND MIN PERMIT (A93)	
A93 130260210	CANCELLED	APPL-MET & IND MIN PERMIT (A93)	
A93 130260211	CANCELLED	APPL-MET & IND MIN PERMIT (A93)	
A93 130260212	CANCELLED	APPL-MET & IND MIN PERMIT (A93)	
A93 130260301	CANCELLED	APPL-MET & IND MIN PERMIT (A93)	
A93 130260302	CANCELLED	APPL-MET & IND MIN PERMIT (A93)	
A93 130260303	CANCELLED	APPL-MET & IND MIN PERMIT (A93)	
A93 130260304	CANCELLED	APPL-MET & IND MIN PERMIT (A93)	
A93 130260305	CANCELLED	APPL-MET & IND MIN PERMIT (A93)	
A93 130260307	CANCELLED	APPL-MET & IND MIN PERMIT (A93)	
A93 130260309	CANCELLED	APPL-MET & IND MIN PERMIT (A93)	
A93 130260310	CANCELLED	APPL-MET & IND MIN PERMIT (A93)	
A93 140031301	CANCELLED	APPL-MET & IND MIN PERMIT (A93)	
A93 140031302	CANCELLED	APPL-MET & IND MIN PERMIT (A93)	
A93 140072106	CANCELLED	APPL-MET & IND MIN PERMIT (A93)	
A93 140072107	CANCELLED	APPL-MET & IND MIN PERMIT (A93)	
A93 140072108	CANCELLED	APPL-MET & IND MIN PERMIT (A93)	
A93 140072110	CANCELLED	APPL-MET & IND MIN PERMIT (A93)	
A93 140136301	CANCELLED	APPL-MET & IND MIN PERMIT (A93)	
A93 140136303	CANCELLED	APPL-MET & IND MIN PERMIT (A93)	
A93 140152202	CANCELLED	APPL-MET & IND MIN PERMIT (A93)	
A93 160024101	CANCELLED	APPL-MET & IND MIN PERMIT (A93)	

Alberta Mineral Information
Land Index Search Detail Report

Created On: 2017/04/11 10:42:44 AM
Energy External Search
Request No.: R3618883
AMI100031

Restriction ClassificationID: CRG 0010 CARIBOU RANGE
Restriction Name: ESAR
Restriction Detail ID: CRG 0010 01

Agreement ID	Status	Agreement Type	Expiry Date
P54 5415060103	CANCELLED	POST-4 YR NORTHERN PNG LIC. (P54)	2019/06/11

Disclaimer

THIS SEARCH IS PROVIDED ON THE CONDITION AND UNDERSTANDING THAT HER MAJESTY THE QUEEN IN RIGHT OF ALBERTA IS IN NO WAY RESPONSIBLE FOR LOSS OR DAMAGE ARISING FROM ANY ERRORS OR OMISSIONS IN THIS SEARCH AND ANY PERSON MAKING USE OF RELYING IN ANY WAY ON THIS SEARCH HEREBY RELEASES HER MAJESTY THE QUEEN IN RIGHT OF ALBERTA FROM ANY LIABILITY FOR SUCH LOSS OR DAMAGE.

End of Restriction

Alberta Mineral Information
Land Index Search Detail Report

Created On: 2017/04/11 10:42:44 AM
Energy External Search
Request No.: R3618883
AMI100031

Mineral Restriction Report Detail

Restriction ID: CRG 0012 CARIBOU RANGE

Restriction Classification

Restriction Classification Id:	CRG 0012 CARIBOU RANGE		
Name:	WSAR		
Status:	ACTIVE		
Effective Date:	2010/12/03	Expiry Date:	INDEFINITE
Amendment Type:		Amendment Date:	
Cancellation Type:			
Cancellation Date:			
File Number:			
Other Reference:			
Creation Date:	2013/02/15	Last Update Date:	2016/06/13

Restriction Detail ID: CRG 0012 01 CARIBOU RANGE

Restriction Detail

Restriction Detail Id:	CRG 0012 01 CARIBOU RANGE		
Name:	WSAR	Status:	ACTIVE
Effective Date:	2010/12/03	Expiry Date:	INDEFINITE
Amendment Type:		Amendment Date:	
Cancellation Type:		Cancellation Date:	
Surface Access Level:	SURFACE ACCESS IS SUBJECT TO SPECIFIC RESTRICTIONS		
Mineral Activity:	ALL MINERAL ACTIVITIES		
Security Type Code:	PUBLIC INFORMATION		
Area (HA):	1,606,464.0000		
Creation Date:	2013/02/15	Last Update Date:	2016/06/13

Alberta Mineral Information
Land Index Search Detail Report

Created On: 2017/04/11 10:42:44 AM
Energy External Search
Request No.: R3618883
AMI100031

Restriction ClassificationID: CRG 0012 CARIBOU RANGE

Restriction Name: WSAR

Restriction Detail ID: CRG 0012 01

Restriction Text

Restriction Text ID: WLF 0016 FISH AND WILDLIFE SERVICES
Status: ACTIVE
Creation Date: 1994/03/31 Last Update Date: 2015/01/13
Text: IS/ARE WITHIN AN IMPORTANT CARIBOU RANGE. Specific area biologist contact information can be found at www.esrd.alberta.c

Restriction Contact

Contact Id/Name: W007 GLENN MACK
Title: PROVINCIAL WILDLIFE HABITAT SPECIALIST
Telephone Number: (780) 422 3344
Client Id/Name & Address: 8059797
EDMONTON OFFICE - FISH AND WILDLIFE DEPT. OF SUSTAINABLE
RESOURCE DEV
9920 108 ST NW FLOOR 2
EDMONTON AB T5K 2M4

Land/Rights Description

Land Description:

4-11-088: 17NP,SWP; 18SP,N; 19; 20EP,W; 21WP; 29SP,NWP; 30EP,W; 31EP,W; 32SP,N; 33SP,N; 34P
PORTION(S) WITHIN WSAR CARIBOU RANGE AS SHOWN ON GOVERNMENT OF ALBERTA WILDLIFE SENSITIVITY MAPS

4-11-089: 3SWP; 4P; 5EP,W; 6-8; 9N,SEP,SW; 10WP; 15SWP; 16SP; 17NP,SEP,SW; 18SP,NEP; 20SP; 31WP
PORTION(S) WITHIN WSAR CARIBOU RANGE AS SHOWN ON GOVERNMENT OF ALBERTA WILDLIFE SENSITIVITY MAPS

4-12-088: 2NWP; 3NP; 4NEP; 9SP,NWP,NE; 10; 11SP,NW,NEP; 13SP,NWP,NE; 14EP,W; 15; 16WP,SE,NE; 17SP,NW,NEP; 18P; 19-36
PORTION(S) WITHIN WSAR CARIBOU RANGE AS SHOWN ON GOVERNMENT OF ALBERTA WILDLIFE SENSITIVITY MAPS

4-12-089: 1-8; 9S,NW,NEP; 10S,NP; 11S,NP; 12S,NP; 13NP,SEP; 14SP,NW,NEP; 15NP,SEP; 16P; 17-20; 21EP,W; 22WP,SE,NE; 23EP,W; 24SP,NWP; 25P;
26-35; 36SP,NW,NEP
PORTION(S) WITHIN WSAR CARIBOU RANGE AS SHOWN ON GOVERNMENT OF ALBERTA WILDLIFE SENSITIVITY MAPS

4-12-090: 1EP,W; 2-11; 12SP,NWP; 13WP; 14; 15S,NP; 16P; 17-20; 21WP; 22SEP; 23P; 24SWP; 28P; 29-31; 32S,NW,NEP; 33WP
PORTION(S) WITHIN WSAR CARIBOU RANGE AS SHOWN ON GOVERNMENT OF ALBERTA WILDLIFE SENSITIVITY MAPS

4-12-091: 4SWP; 5SP; 6SP
PORTION(S) WITHIN WSAR CARIBOU RANGE AS SHOWN ON GOVERNMENT OF ALBERTA WILDLIFE SENSITIVITY MAPS

Alberta Mineral Information
Land Index Search Detail Report

Created On: 2017/04/11 10:42:44 AM
Energy External Search
Request No.: R3618883
AMI100031

Restriction ClassificationID: CRG 0012 CARIBOU RANGE

Restriction Name: WSAR

Restriction Detail ID: CRG 0012 01

4-13-087: 30NP,SWP; 31N,SEP,SW; 32P
PORTION(S) WITHIN WSAR CARIBOU RANGE AS SHOWN ON GOVERNMENT OF ALBERTA WILDLIFE SENSITIVITY MAPS

4-13-088: 3NP; 4NP; 5NP,SWP; 6N,SEP,SW; 7; 8N,SEP,SW; 9N,SE,SWP; 10N,SEP,SW; 11NP,SWP; 13SP,NWP,NE; 14EP,W; 15-36
PORTION(S) WITHIN WSAR CARIBOU RANGE AS SHOWN ON GOVERNMENT OF ALBERTA WILDLIFE SENSITIVITY MAPS

4-13-089: 1-36

4-13-090: 1-13; 14SP,NEP; 15EP,W; 16-21; 22SP,NWP; 23EP; 24; 25; 26NP,SEP; 27SWP; 28EP,W; 29; 30; 31S,NP; 32; 33SP,NWP; 35SP,NEP; 36S,NP
PORTION(S) WITHIN WSAR CARIBOU RANGE AS SHOWN ON GOVERNMENT OF ALBERTA WILDLIFE SENSITIVITY MAPS

4-13-091: 3NP,SWP; 4NP,SE,SWP; 5SEP; 6SWP
PORTION(S) WITHIN WSAR CARIBOU RANGE AS SHOWN ON GOVERNMENT OF ALBERTA WILDLIFE SENSITIVITY MAPS

4-13-092: 7WP; 18NWP; 19SWP
PORTION(S) WITHIN WSAR CARIBOU RANGE AS SHOWN ON GOVERNMENT OF ALBERTA WILDLIFE SENSITIVITY MAPS

4-13-094: 7NWP; 17NP,SWP; 18SP,N; 19; 20EP,W; 29P; 30EP,W; 31; 32EP,W
PORTION(S) WITHIN WSAR CARIBOU RANGE AS SHOWN ON GOVERNMENT OF ALBERTA WILDLIFE SENSITIVITY MAPS

4-13-095: 4NP,SEP,SW; 5; 6; 7S,NP; 8NP,SEP,SW; 9SWP
PORTION(S) WITHIN WSAR CARIBOU RANGE AS SHOWN ON GOVERNMENT OF ALBERTA WILDLIFE SENSITIVITY MAPS

4-14-087: 19NP; 20SP,NWP,NE; 21SP,N; 22NP,SWP; 25NP,SEP; 26NP,SWP; 27N,SEP,SW; 28; 29; 30N,SE,SWP; 31-36
PORTION(S) WITHIN WSAR CARIBOU RANGE AS SHOWN ON GOVERNMENT OF ALBERTA WILDLIFE SENSITIVITY MAPS

4-14-088: 1-36

4-14-089: 1-36

4-14-090: 1-35; 36S,NW,NEP
PORTION(S) WITHIN WSAR CARIBOU RANGE AS SHOWN ON GOVERNMENT OF ALBERTA WILDLIFE SENSITIVITY MAPS

4-14-091: 1SP; 2SP,NWP; 3S,NP; 4-8; 9N,SEP,SW; 10NP,SWP; 15SP,NWP; 16S,NW,NEP; 17-20; 21P; 26NWP; 27NP,SWP; 28N,SEP,SW; 29-34; 35SP,NW,NEP
PORTION(S) WITHIN WSAR CARIBOU RANGE AS SHOWN ON GOVERNMENT OF ALBERTA WILDLIFE SENSITIVITY MAPS

4-14-092: 1NP,SWP; 2N,SEP,SW; 3; 4S,NP; 5S,NP; 6; 7S,NW,NEP; 8WP; 9EP; 10; 11; 12EP,W; 13EP,W; 14S,NWP,NE; 15NP,SE,SWP; 16SEP; 17SP,NW,NEP; 18; 19; 20NP,SEP,SW; 23WP,SE,NE; 24EP,W; 25SP; 26SP; 29SWP; 30SP
PORTION(S) WITHIN WSAR CARIBOU RANGE AS SHOWN ON GOVERNMENT OF ALBERTA WILDLIFE SENSITIVITY MAPS

4-14-093: 3NWP; 4NP; 5NEP; 7SP,NWP,NE; 8SP,N; 9; 10P; 15SWP; 16SP; 17NP,SEP,SW; 18NP,SE,SWP; 19WP; 29NWP; 30SP,NW,NEP; 31; 32SP,NW,NEP; 33NP
PORTION(S) WITHIN WSAR CARIBOU RANGE AS SHOWN ON GOVERNMENT OF ALBERTA WILDLIFE SENSITIVITY MAPS

4-14-094: 2SP,NW,NEP; 3SP,N; 4N,SEP,SW; 5-10; 11EP,W; 12NEP; 13SP,N; 14N,SEP,SW; 15-28; 29S,NP; 30SP,NEP; 32SEP; 33WP,SE,NE; 34-36
PORTION(S) WITHIN WSAR CARIBOU RANGE AS SHOWN ON GOVERNMENT OF ALBERTA WILDLIFE SENSITIVITY MAPS

Alberta Mineral Information
Land Index Search Detail Report

Created On: 2017/04/11 10:42:44 AM
Energy External Search
Request No.: R3618883
AMI100031

Restriction ClassificationID: CRG 0012 CARIBOU RANGE

Restriction Name: WSAR

Restriction Detail ID: CRG 0012 01

4-14-095: 1; 2S,NWP,NE; 3SP,NEP; 5NWP; 6NEP; 7SP,NWP,NE; 8P; 11SP,NEP; 12S,NP; 17NP,SWP; 18EP,W; 19; 20NP,SEP,SW; 29SWP; 30NP,SEP,SW;
31WP
PORTION(S) WITHIN WSAR CARIBOU RANGE AS SHOWN ON GOVERNMENT OF ALBERTA WILDLIFE SENSITIVITY MAPS

4-15-087: 19NWP; 22NEP; 23NWP; 25P; 26SP,N; 27SP,NWP,NE; 30WP; 34WP,SE,NE; 35; 36
PORTION(S) WITHIN WSAR CARIBOU RANGE AS SHOWN ON GOVERNMENT OF ALBERTA WILDLIFE SENSITIVITY MAPS

4-15-088: 1; 2S,NWP,NE; 3SP,NEP; 7NP; 11NP,SE,SWP; 12; 13; 14NP,SEP; 15NEP; 17NWP; 18EP,W; 19; 20SP,N; 21WP; 22EP; 23-25; 26SP,NEP; 27SEP;
28WP; 29-32; 33NP,SWP; 35NP,SEP; 36
PORTION(S) WITHIN WSAR CARIBOU RANGE AS SHOWN ON GOVERNMENT OF ALBERTA WILDLIFE SENSITIVITY MAPS

4-15-089: 1; 2WP,SE,NE; 3NP; 4EP,W; 5-9; 10SP,N; 11-36
PORTION(S) WITHIN WSAR CARIBOU RANGE AS SHOWN ON GOVERNMENT OF ALBERTA WILDLIFE SENSITIVITY MAPS

4-15-090: 1-36

4-15-091: 1-36

4-15-092: 1-18; 19S,NW,NEP; 20P; 21P; 22S,NP; 23S,NWP,NE; 24; 25SP,NWP; 26SP,NEP; 28SWP; 29SEP; 30SP,NWP
PORTION(S) WITHIN WSAR CARIBOU RANGE AS SHOWN ON GOVERNMENT OF ALBERTA WILDLIFE SENSITIVITY MAPS

4-15-093: 3NP; 4NP,SWP; 5NP; 6NP; 7SEP; 8SP,NEP; 9WP,SE,NE; 10EP,W; 13SP,N; 14SP,N; 15N,SEP,SW; 16; 17SP,NWP,NE; 18NP; 19-36
PORTION(S) WITHIN WSAR CARIBOU RANGE AS SHOWN ON GOVERNMENT OF ALBERTA WILDLIFE SENSITIVITY MAPS

4-15-094: 1-13; 14S,NP; 15S,NW,NEP; 16-21; 22SP,NWP; 23SEP; 24NP,SE,SWP; 25SEP; 27SWP; 28SP,NWP; 29S,NP; 30S,NP; 31SP,NW,NEP; 32NP;
33NP; 34NP
PORTION(S) WITHIN WSAR CARIBOU RANGE AS SHOWN ON GOVERNMENT OF ALBERTA WILDLIFE SENSITIVITY MAPS

4-15-095: 2SP,NWP; 3S,NW,NEP; 4-9; 10N,SEP,SW; 11SP,NW,NEP; 12NP; 13-35; 36S,NP
PORTION(S) WITHIN WSAR CARIBOU RANGE AS SHOWN ON GOVERNMENT OF ALBERTA WILDLIFE SENSITIVITY MAPS

4-15-096: 1SWP; 2EP,W; 3-5; 6S,NWP,NE; 7SP,NEP; 8S,NWP,NE; 9; 10; 11EP,W; 14NP,SEP,SW; 15S,NP; 16SP,NEP; 17SP
PORTION(S) WITHIN WSAR CARIBOU RANGE AS SHOWN ON GOVERNMENT OF ALBERTA WILDLIFE SENSITIVITY MAPS

4-16-087: 7NP; 8NWP; 9NP,SEP; 10SP,NW,NEP; 11NWP; 13NWP; 14SP,NW,NEP; 15; 16N,SE,SWP; 17SP,N; 18-23; 24SP,NW,NEP; 25S,NP; 26S,NW,NEP;
27-34; 35EP,W; 36SP,NWP
PORTION(S) WITHIN WSAR CARIBOU RANGE AS SHOWN ON GOVERNMENT OF ALBERTA WILDLIFE SENSITIVITY MAPS

4-16-088: 1NWP; 2EP,W; 3-11; 12NP,SWP; 13-36
PORTION(S) WITHIN WSAR CARIBOU RANGE AS SHOWN ON GOVERNMENT OF ALBERTA WILDLIFE SENSITIVITY MAPS

4-16-089: 1-36

4-16-090: 1-36

4-16-091: 1-36

4-16-092: 1-18; 19NP,SE,SWP; 20S,NWP,NE; 21; 22NP,SEP,SW; 23SP; 24NP,SE,SWP; 25SEP; 27SWP; 28P; 29SP
PORTION(S) WITHIN WSAR CARIBOU RANGE AS SHOWN ON GOVERNMENT OF ALBERTA WILDLIFE SENSITIVITY MAPS

Alberta Mineral Information
Land Index Search Detail Report

Created On: 2017/04/11 10:42:44 AM
Energy External Search
Request No.: R3618883
AMI100031

Restriction ClassificationID: CRG 0012 CARIBOU RANGE

Restriction Name: WSAR

Restriction Detail ID: CRG 0012 01

4-16-093: 6NWP; 7SP,N; 8SP,NW,NEP; 9NP; 10NP; 13SP,NW,NEP; 14NP,SEP; 15EP,W; 16N,SEP,SW; 17-36
PORTION(S) WITHIN WSAR CARIBOU RANGE AS SHOWN ON GOVERNMENT OF ALBERTA WILDLIFE SENSITIVITY MAPS

4-16-094: 1-24; 25NP,SE,SWP; 26EP,W; 27-35; 36N,SEP,SW
PORTION(S) WITHIN WSAR CARIBOU RANGE AS SHOWN ON GOVERNMENT OF ALBERTA WILDLIFE SENSITIVITY MAPS

4-16-095: 1-5; 6S,NWP,NE; 7SP,NEP; 8S,NWP,NE; 9-16; 17SP,NEP; 20SEP; 21NP,SE,SWP; 22S,NWP,NE; 23-25; 26S,NP; 27SP,NEP; 35SEP; 36SP,NEP
PORTION(S) WITHIN WSAR CARIBOU RANGE AS SHOWN ON GOVERNMENT OF ALBERTA WILDLIFE SENSITIVITY MAPS

4-16-096: 1EP
PORTION(S) WITHIN WSAR CARIBOU RANGE AS SHOWN ON GOVERNMENT OF ALBERTA WILDLIFE SENSITIVITY MAPS

4-17-078: 6NP; 7SP,NWP; 18SWP
PORTION(S) WITHIN WSAR CARIBOU RANGE AS SHOWN ON GOVERNMENT OF ALBERTA WILDLIFE SENSITIVITY MAPS

4-17-079: 18WP; 19WP
PORTION(S) WITHIN WSAR CARIBOU RANGE AS SHOWN ON GOVERNMENT OF ALBERTA WILDLIFE SENSITIVITY MAPS

4-17-081: 7NWP; 18NP,SWP; 19EP,W; 30NP,SEP,SW; 31WP
PORTION(S) WITHIN WSAR CARIBOU RANGE AS SHOWN ON GOVERNMENT OF ALBERTA WILDLIFE SENSITIVITY MAPS

4-17-082: 6WP; 7SP,N; 8NP,SWP; 9NWP; 16WP; 17S,NW,NEP; 18; 19; 20N,SEP,SW; 21NP,SWP; 28EP,W; 29-32; 33EP,W
PORTION(S) WITHIN WSAR CARIBOU RANGE AS SHOWN ON GOVERNMENT OF ALBERTA WILDLIFE SENSITIVITY MAPS

4-17-083: 1NWP; 2NP,SWP; 3N,SEP,SW; 4-11; 12NP,SWP; 13EP,W; 14-23; 24NP,SEP,SW; 25WP; 26S,NW,NEP; 27P; 28; 29; 30S,NP; 31SP,NWP; 32NP,SE,
SWP; 33; 34SP,NW,NEP; 35SP
PORTION(S) WITHIN WSAR CARIBOU RANGE AS SHOWN ON GOVERNMENT OF ALBERTA WILDLIFE SENSITIVITY MAPS

4-17-084: 3SP; 4SP; 5SEP; 7NP,SWP; 17WP; 18N,SEP,SW; 19S,NW,NEP; 20WP; 30SP
PORTION(S) WITHIN WSAR CARIBOU RANGE AS SHOWN ON GOVERNMENT OF ALBERTA WILDLIFE SENSITIVITY MAPS

4-17-086: 18NWP; 19WP; 28NWP; 29NP,SWP; 30SP,N; 31; 32; 33WP
PORTION(S) WITHIN WSAR CARIBOU RANGE AS SHOWN ON GOVERNMENT OF ALBERTA WILDLIFE SENSITIVITY MAPS

4-17-087: 3WP; 4S,NW,NEP; 5-7; 8NP,SEP,SW; 9SP; 11NEP; 12NP; 13; 14SP,N; 15SP,N; 16SP,N; 17P; 18-36
PORTION(S) WITHIN WSAR CARIBOU RANGE AS SHOWN ON GOVERNMENT OF ALBERTA WILDLIFE SENSITIVITY MAPS

4-17-088: 1-36

4-17-089: 1-36

4-17-090: 1-36

4-17-091: 1-36

4-17-092: 1-18; 19NP,SEP,SW; 20NP,SE,SWP; 21SP,NWP; 22NP,SE,SWP; 23S,NP; 24SP,NWP; 30SWP; 31SP,NW,NEP; 32NP; 33NWP
PORTION(S) WITHIN WSAR CARIBOU RANGE AS SHOWN ON GOVERNMENT OF ALBERTA WILDLIFE SENSITIVITY MAPS

4-17-093: 1NP; 2SP,NW,NEP; 3SP,N; 4SP,N; 5-36

Alberta Mineral Information
Land Index Search Detail Report

Created On: 2017/04/11 10:42:44 AM
Energy External Search
Request No.: R3618883
AMI100031

Restriction ClassificationID: CRG 0012 CARIBOU RANGE

Restriction Name: WSAR

Restriction Detail ID: CRG 0012 01

- 4-17-094: PORTION(S) WITHIN WSAR CARIBOU RANGE AS SHOWN ON GOVERNMENT OF ALBERTA WILDLIFE SENSITIVITY MAPS
1-15; 16S,NWP,NE; 17S,NW,NEP; 18; 19S,NP; 20P; 21P; 22S,NP; 23-25; 26WP,SE,NE; 27SEP; 29SP; 35NP,SE,SWP; 36
- 4-17-095: PORTION(S) WITHIN WSAR CARIBOU RANGE AS SHOWN ON GOVERNMENT OF ALBERTA WILDLIFE SENSITIVITY MAPS
1EP
- 4-18-073: PORTION(S) WITHIN WSAR CARIBOU RANGE AS SHOWN ON GOVERNMENT OF ALBERTA WILDLIFE SENSITIVITY MAPS
31SP,N; 32P
- 4-18-074: PORTION(S) WITHIN WSAR CARIBOU RANGE AS SHOWN ON GOVERNMENT OF ALBERTA WILDLIFE SENSITIVITY MAPS
5WP; 6; 7S,NW,NEP; 8WP; 18EP,W; 19SP,NWP; 30WP
- 4-18-075: PORTION(S) WITHIN WSAR CARIBOU RANGE AS SHOWN ON GOVERNMENT OF ALBERTA WILDLIFE SENSITIVITY MAPS
6SP,NWP; 7SP,NW,NEP; 18SP; 30NWP; 31SP,NW,NEP
- 4-18-076: PORTION(S) WITHIN WSAR CARIBOU RANGE AS SHOWN ON GOVERNMENT OF ALBERTA WILDLIFE SENSITIVITY MAPS
6EP,W; 7NP,SEP,SW; 18SP,NWP; 19SWP; 30NWP; 31WP
- 4-18-077: PORTION(S) WITHIN WSAR CARIBOU RANGE AS SHOWN ON GOVERNMENT OF ALBERTA WILDLIFE SENSITIVITY MAPS
6SWP; 7WP; 18SP,NW,NEP; 19N,SEP,SW; 20NP,SWP; 26NP; 27NP; 28SP,NW,NEP; 29N,SEP,SW; 30-34; 35NP,SEP,SW
- 4-18-078: PORTION(S) WITHIN WSAR CARIBOU RANGE AS SHOWN ON GOVERNMENT OF ALBERTA WILDLIFE SENSITIVITY MAPS
1NP,SWP; 2N,SEP,SW; 3-12; 13NP,SEP,SW; 14-22; 23S,NW,NEP; 24WP; 26EP,W; 27-34; 35EP,W
- 4-18-079: PORTION(S) WITHIN WSAR CARIBOU RANGE AS SHOWN ON GOVERNMENT OF ALBERTA WILDLIFE SENSITIVITY MAPS
1NP,SEP,SW; 2S,NW,NEP; 3-10; 11EP,W; 12NWP; 13SP,N; 14-23; 24S,NW,NEP; 25SP,NWP; 26-35; 36WP
- 4-18-080: PORTION(S) WITHIN WSAR CARIBOU RANGE AS SHOWN ON GOVERNMENT OF ALBERTA WILDLIFE SENSITIVITY MAPS
1SWP; 2NP,SEP,SW; 3S,NP; 4-9; 10EP,W; 11NWP; 14SP,NW,NEP; 15-22; 23N,SEP,SW; 24NP,SWP; 25EP,W; 26-35; 36EP,W
- 4-18-081: PORTION(S) WITHIN WSAR CARIBOU RANGE AS SHOWN ON GOVERNMENT OF ALBERTA WILDLIFE SENSITIVITY MAPS
1EP,W; 2-11; 12EP,W; 13-36
- 4-18-082: PORTION(S) WITHIN WSAR CARIBOU RANGE AS SHOWN ON GOVERNMENT OF ALBERTA WILDLIFE SENSITIVITY MAPS
1S,NW,NEP; 2-36
- 4-18-083: PORTION(S) WITHIN WSAR CARIBOU RANGE AS SHOWN ON GOVERNMENT OF ALBERTA WILDLIFE SENSITIVITY MAPS
1-33; 34S,NW,NEP; 35NP,SE,SWP; 36S,NP
- 4-18-084: PORTION(S) WITHIN WSAR CARIBOU RANGE AS SHOWN ON GOVERNMENT OF ALBERTA WILDLIFE SENSITIVITY MAPS
1SWP; 2SEP; 3SP; 4SP,NWP; 5-8; 9SP,NW,NEP; 10SP,NWP,NE; 11SP,N; 12SP,N; 13-22; 23S,NP; 24S,NWP,NE; 25SP,NWP; 26NP,SWP; 27EP,W;
28-33; 34S,NW,NEP; 35NP,SEP,SW; 36SWP
- 4-18-085: PORTION(S) WITHIN WSAR CARIBOU RANGE AS SHOWN ON GOVERNMENT OF ALBERTA WILDLIFE SENSITIVITY MAPS
3NP,SEP,SW; 4-9; 10SP,NW,NEP; 15EP,W; 16-19; 20NP,SEP,SW; 21NP,SE,SWP; 22SP,NWP; 29WP; 30; 31NP,SEP,SW; 32SWP
- PORTION(S) WITHIN WSAR CARIBOU RANGE AS SHOWN ON GOVERNMENT OF ALBERTA WILDLIFE SENSITIVITY MAPS

Alberta Mineral Information
Land Index Search Detail Report

Created On: 2017/04/11 10:42:44 AM
Energy External Search
Request No.: R3618883
AMI100031

Restriction ClassificationID: CRG 0012 CARIBOU RANGE

Restriction Name: WSAR

Restriction Detail ID: CRG 0012 01

4-18-086: 6SWP; 13NP,SWP; 14SP,N; 15NP,SEP; 19NP; 20NP; 21NP,SEP; 22N,SE,SWP; 23-29; 30N,SE,SWP; 31-36
PORTION(S) WITHIN WSAR CARIBOU RANGE AS SHOWN ON GOVERNMENT OF ALBERTA WILDLIFE SENSITIVITY MAPS

4-18-087: 1-36

4-18-088: 1-36

4-18-089: 1-36

4-18-090: 1-36

4-18-091: 1-36

4-18-092: 1-12; 13S,NP; 14-21; 22S,NW,NEP; 23SP,NWP; 24SWP; 27EP,W; 28-33; 34N,SEP,SW; 35NP,SWP
PORTION(S) WITHIN WSAR CARIBOU RANGE AS SHOWN ON GOVERNMENT OF ALBERTA WILDLIFE SENSITIVITY MAPS

4-18-093: 1SP,N; 2EP,W; 3-36
PORTION(S) WITHIN WSAR CARIBOU RANGE AS SHOWN ON GOVERNMENT OF ALBERTA WILDLIFE SENSITIVITY MAPS

4-18-094: 1-7; 8SP,NWP; 9SP; 10P; 11SP,NEP; 12S,NWP,NE; 13; 14EP; 17SP,NW,NEP; 18; 19SP,NEP; 20SP,NWP; 23SEP; 24NP,SE,SWP
PORTION(S) WITHIN WSAR CARIBOU RANGE AS SHOWN ON GOVERNMENT OF ALBERTA WILDLIFE SENSITIVITY MAPS

4-19-073: 19NP; 29SP,NW,NEP; 30N,SEP,SW; 31; 32EP,W; 35NEP; 36NP,SEP
PORTION(S) WITHIN WSAR CARIBOU RANGE AS SHOWN ON GOVERNMENT OF ALBERTA WILDLIFE SENSITIVITY MAPS

4-19-074: 1; 2SP,N; 3NP,SEP; 5EP,W; 6; 7; 8EP,W; 9NP,SEP; 10SP,N; 11-15; 16N,SE,SWP; 17-24; 25S,NW,NEP; 26-35; 36P
PORTION(S) WITHIN WSAR CARIBOU RANGE AS SHOWN ON GOVERNMENT OF ALBERTA WILDLIFE SENSITIVITY MAPS

4-19-075: 1-12; 13NP,SEP,SW; 14-23; 24WP; 25SP,NW,NEP; 26-36
PORTION(S) WITHIN WSAR CARIBOU RANGE AS SHOWN ON GOVERNMENT OF ALBERTA WILDLIFE SENSITIVITY MAPS

4-19-076: 1-23; 24EP,W; 25EP,W; 26-36
PORTION(S) WITHIN WSAR CARIBOU RANGE AS SHOWN ON GOVERNMENT OF ALBERTA WILDLIFE SENSITIVITY MAPS

4-19-077: 1EP,W; 2-11; 12N,SEP,SW; 13-36
PORTION(S) WITHIN WSAR CARIBOU RANGE AS SHOWN ON GOVERNMENT OF ALBERTA WILDLIFE SENSITIVITY MAPS

4-19-078: 1-36

4-19-079: 1-36

4-19-080: 1-36

4-19-081: 1-36

4-19-082: 1-36

4-19-083: 1-36

4-19-084: 1-36

4-19-085: 1-36

Alberta Mineral Information
Land Index Search Detail Report

Created On: 2017/04/11 10:42:44 AM
Energy External Search
Request No.: R3618883
AMI100031

Restriction ClassificationID: CRG 0012 CARIBOU RANGE

Restriction Name: WSAR

Restriction Detail ID: CRG 0012 01

4-19-086: 1NP,SEP,SW; 2EP,W; 3-10; 11EP,W; 12SP; 13WP; 14EP,W; 15P; 16S,NP; 17S,NW,NEP; 18; 19; 20EP,W; 21NWP; 22SEP; 23P; 24SWP; 25NP, SEP; 26P; 27NP; 28SP,NW,NEP; 29-36
PORTION(S) WITHIN WSAR CARIBOU RANGE AS SHOWN ON GOVERNMENT OF ALBERTA WILDLIFE SENSITIVITY MAPS

4-19-087: 1-36

4-19-088: 1-36

4-19-089: 1-36

4-19-090: 1-36

4-19-091: 1-36

4-19-092: 1-36

4-19-093: 1-30; 31S,NP; 32-36
PORTION(S) WITHIN WSAR CARIBOU RANGE AS SHOWN ON GOVERNMENT OF ALBERTA WILDLIFE SENSITIVITY MAPS

4-19-094: 1-4; 5NP,SE,SWP; 6SP,NWP; 7WP; 8SEP; 9SP; 10SP; 11NP,SE,SWP; 12; 13NP,SE,SWP; 14SEP; 18WP; 19WP; 24SEP; 30WP; 31WP
PORTION(S) WITHIN WSAR CARIBOU RANGE AS SHOWN ON GOVERNMENT OF ALBERTA WILDLIFE SENSITIVITY MAPS

4-19-095: 4NP,SWP; 5SP,N; 6-8; 9EP,W; 16SP,NWP; 17-20; 21WP; 28WP; 29-32; 33WP
PORTION(S) WITHIN WSAR CARIBOU RANGE AS SHOWN ON GOVERNMENT OF ALBERTA WILDLIFE SENSITIVITY MAPS

4-19-096: 4WP; 5-8; 9NP,SWP; 16EP,W; 17-20; 21EP,W; 28NP,SEP,SW; 29-32; 33WP
PORTION(S) WITHIN WSAR CARIBOU RANGE AS SHOWN ON GOVERNMENT OF ALBERTA WILDLIFE SENSITIVITY MAPS

4-19-097: 4SWP; 5SP; 6SP
PORTION(S) WITHIN WSAR CARIBOU RANGE AS SHOWN ON GOVERNMENT OF ALBERTA WILDLIFE SENSITIVITY MAPS

4-20-073: 19NP; 20NP; 21NP; 22NP,SEP; 23SP,N; 24SP,NW,NEP; 25-36
PORTION(S) WITHIN WSAR CARIBOU RANGE AS SHOWN ON GOVERNMENT OF ALBERTA WILDLIFE SENSITIVITY MAPS

4-20-074: 1-36

4-20-075: 1-36

4-20-076: 1-18; 19NP,SE,SWP; 20-29; 30EP; 31EP; 32S,NWP,NE; 33-36
PORTION(S) WITHIN WSAR CARIBOU RANGE AS SHOWN ON GOVERNMENT OF ALBERTA WILDLIFE SENSITIVITY MAPS

4-20-077: 1-4; 5N,SE,SWP; 6NP,SEP; 7WP,SE,NE; 8-17; 18WP,SE,NE; 19N,SE,SWP; 20-36
PORTION(S) WITHIN WSAR CARIBOU RANGE AS SHOWN ON GOVERNMENT OF ALBERTA WILDLIFE SENSITIVITY MAPS

4-20-078: 1-36

4-20-079: 1-36

4-20-080: 1-36

4-20-081: 1-36

4-20-082: 1-36

Alberta Mineral Information
Land Index Search Detail Report

Created On: 2017/04/11 10:42:44 AM
Energy External Search
Request No.: R3618883
AMI100031

Restriction ClassificationID: CRG 0012 CARIBOU RANGE

Restriction Name: WSAR

Restriction Detail ID: CRG 0012 01

4-20-083: 1-36
4-20-084: 1-36
4-20-085: 1-36
4-20-086: 1-36
4-20-087: 1-36
4-20-088: 1-36
4-20-089: 1-36
4-20-090: 1-36
4-20-091: 1-36
4-20-092: 1-36
4-20-093: 1-36
4-20-094: 1-36
4-20-095: 1-36
4-20-096: 1-28; 29S,NWP,NE; 30NP,SE,SWP; 32WP,SE,NE; 33-36
PORTION(S) WITHIN WSAR CARIBOU RANGE AS SHOWN ON GOVERNMENT OF ALBERTA WILDLIFE SENSITIVITY MAPS
4-20-097: 1SP; 2SP; 3SP; 4SP; 5SP
PORTION(S) WITHIN WSAR CARIBOU RANGE AS SHOWN ON GOVERNMENT OF ALBERTA WILDLIFE SENSITIVITY MAPS
4-21-073: 5NP; 6NEP; 7SP,NWP,NE; 8EP,W; 9P; 10NWP; 14WP; 15P; 16N,SE,SWP; 17N,SEP,SW; 18WP,SE,NE; 19WP,SE,NE; 20; 21; 22SP,N; 23P; 24SP,
NW,NEP; 25-29; 30N,SE,SWP; 31-36
PORTION(S) WITHIN WSAR CARIBOU RANGE AS SHOWN ON GOVERNMENT OF ALBERTA WILDLIFE SENSITIVITY MAPS
4-21-074: 1-36
4-21-075: 1-36
4-21-076: 1-6; 7S,NP; 8-12; 13S,NP; 14S,NW,NEP; 15; 16; 17NP,SE,SWP; 18SEP; 19NEP; 20SP,NWP,NE; 21; 22; 23EP,W; 24SEP; 26NP,SEP,SW; 27SP,
NEP; 28EP,W; 29; 30SP,NWP,NE; 31; 32; 33NP,SEP,SW
PORTION(S) WITHIN WSAR CARIBOU RANGE AS SHOWN ON GOVERNMENT OF ALBERTA WILDLIFE SENSITIVITY MAPS
4-21-077: 4SWP; 5NP,SEP,SW; 6SP,NEP; 24EP; 25NP,SEP; 32NP,SEP; 33SP,N; 34SP,N; 35SP,N; 36N,SE,SWP
PORTION(S) WITHIN WSAR CARIBOU RANGE AS SHOWN ON GOVERNMENT OF ALBERTA WILDLIFE SENSITIVITY MAPS
4-21-078: 1-4; 5WP,SE,NE; 6NEP; 7SP,N; 8-36
PORTION(S) WITHIN WSAR CARIBOU RANGE AS SHOWN ON GOVERNMENT OF ALBERTA WILDLIFE SENSITIVITY MAPS
4-21-079: 1-36
4-21-080: 1-36
4-21-081: 1-36
4-21-082: 1-36

Alberta Mineral Information
Land Index Search Detail Report

Created On: 2017/04/11 10:42:44 AM
Energy External Search
Request No.: R3618883
AMI100031

Restriction ClassificationID: CRG 0012 CARIBOU RANGE

Restriction Name: WSAR

Restriction Detail ID: CRG 0012 01

4-21-083: 1-36
4-21-084: 1-36
4-21-085: 1-36
4-21-086: 1-36
4-21-087: 1-36
4-21-088: 1-36
4-21-089: 1-36
4-21-090: 1-36
4-21-091: 1-36
4-21-092: 1-36
4-21-093: 1-36
4-21-094: 1-36
4-21-095: 1-36
4-21-096: 1-6; 7S,NP; 8S,NP; 9-13; 14S,NP; 15NP,SE,SWP; 16SP; 17SEP; 18SWP; 23EP; 24S,NWP,NE; 25P
PORTION(S) WITHIN WSAR CARIBOU RANGE AS SHOWN ON GOVERNMENT OF ALBERTA WILDLIFE SENSITIVITY MAPS
4-22-073: 25NP,SEP; 35NP,SEP; 36N,SE,SWP
PORTION(S) WITHIN WSAR CARIBOU RANGE AS SHOWN ON GOVERNMENT OF ALBERTA WILDLIFE SENSITIVITY MAPS
4-22-074: 1; 2N,SE,SWP; 3EP; 10P; 11-14; 15EP; 22EP; 23S,NWP,NE; 24; 25; 26WP,SE,NE; 34NP,SEP; 35N,SE,SWP; 36
PORTION(S) WITHIN WSAR CARIBOU RANGE AS SHOWN ON GOVERNMENT OF ALBERTA WILDLIFE SENSITIVITY MAPS
4-22-075: 1; 2WP,SE,NE; 3NEP; 10NP,SEP; 11-14; 15WP,SE,NE; 22WP,SE,NE; 23-26; 27WP,SE,NE; 34WP,SE,NE; 35; 36
PORTION(S) WITHIN WSAR CARIBOU RANGE AS SHOWN ON GOVERNMENT OF ALBERTA WILDLIFE SENSITIVITY MAPS
4-22-076: 1; 2; 3NP,SE,SWP; 10SEP; 11P; 12SP,NEP; 25NEP; 36EP
PORTION(S) WITHIN WSAR CARIBOU RANGE AS SHOWN ON GOVERNMENT OF ALBERTA WILDLIFE SENSITIVITY MAPS
4-22-077: 1SEP
PORTION(S) WITHIN WSAR CARIBOU RANGE AS SHOWN ON GOVERNMENT OF ALBERTA WILDLIFE SENSITIVITY MAPS
4-22-078: 5NEP; 7NEP; 8SP,NWP,NE; 9SP,N; 10NP,SWP; 11SP,NWP,NE; 12SP,N; 13-17; 18SP,NWP,NE; 19NP,SE,SWP; 20-29; 30SP,NWP,NE; 31SP; 32SP,
NEP; 33-36
PORTION(S) WITHIN WSAR CARIBOU RANGE AS SHOWN ON GOVERNMENT OF ALBERTA WILDLIFE SENSITIVITY MAPS
4-22-079: 1-3; 4EP; 9NP,SEP; 10-15; 16WP,SE,NE; 21WP,SE,NE; 22-27; 28WP,SE,NE; 33WP,SE,NE; 34-36
PORTION(S) WITHIN WSAR CARIBOU RANGE AS SHOWN ON GOVERNMENT OF ALBERTA WILDLIFE SENSITIVITY MAPS
4-22-080: 1-3; 4N,SE,SWP; 5NP,SEP; 7NP,SEP; 8N,SE,SWP; 9-36
PORTION(S) WITHIN WSAR CARIBOU RANGE AS SHOWN ON GOVERNMENT OF ALBERTA WILDLIFE SENSITIVITY MAPS

Alberta Mineral Information
Land Index Search Detail Report

Created On: 2017/04/11 10:42:44 AM
Energy External Search
Request No.: R3618883
AMI100031

Restriction ClassificationID: CRG 0012 CARIBOU RANGE

Restriction Name: WSAR

Restriction Detail ID: CRG 0012 01

4-22-081: 1-36
4-22-082: 1-36
4-22-083: 1-36
4-22-084: 1-36
4-22-085: 1-36
4-22-086: 1-36
4-22-087: 1-36
4-22-088: 1-36
4-22-089: 1-30; 31SP,NEP; 32S,NP; 33S,NWP,NE; 34-36
PORTION(S) WITHIN WSAR CARIBOU RANGE AS SHOWN ON GOVERNMENT OF ALBERTA WILDLIFE SENSITIVITY MAPS
4-22-090: 1-3; 4SP,NEP; 7NP,SWP; 8NWP; 9SEP; 10WP,SE,NE; 11-14; 15N,SE,SWP; 16SP,N; 17SP,N; 18-36
PORTION(S) WITHIN WSAR CARIBOU RANGE AS SHOWN ON GOVERNMENT OF ALBERTA WILDLIFE SENSITIVITY MAPS
4-22-091: 1-36
4-22-092: 1-36
4-22-093: 1-36
4-22-094: 1-36
4-22-095: 1-36
4-22-096: 1-3; 4S,NWP,NE; 5S,NP; 6; 7NP,SEP,SW; 8SWP; 9SP; 10SP; 11NP,SE,SWP; 12; 13NP,SEP,SW; 14NP,SEP; 23SEP
PORTION(S) WITHIN WSAR CARIBOU RANGE AS SHOWN ON GOVERNMENT OF ALBERTA WILDLIFE SENSITIVITY MAPS
4-23-080: 9NP; 10SP,NWP,NE; 11NP,SWP; 12NEP; 13SP,N; 14N,SEP,SW; 15; 16N,SE,SWP; 17SP,N; 18SP,N; 19-36
PORTION(S) WITHIN WSAR CARIBOU RANGE AS SHOWN ON GOVERNMENT OF ALBERTA WILDLIFE SENSITIVITY MAPS
4-23-081: 1-36
4-23-082: 1-36
4-23-083: 1-36
4-23-084: 1-36
4-23-085: 1-36
4-23-086: 1-36
4-23-087: 1-5; 6WP,SE,NE; 7WP,SE,NE; 8-17; 18WP,SE,NE; 19WP,SE,NE; 20-29; 30NP,SE,SWP; 31EP; 32S,NWP,NE; 33-36
PORTION(S) WITHIN WSAR CARIBOU RANGE AS SHOWN ON GOVERNMENT OF ALBERTA WILDLIFE SENSITIVITY MAPS
4-23-088: 1-4; 5SP,NEP; 8SEP; 9WP,SE,NE; 10-15; 16NP,SE,SWP; 21SEP; 22NP,SE,SWP; 23-25; 26S,NWP,NE; 27EP; 35NP,SE,SWP; 36
PORTION(S) WITHIN WSAR CARIBOU RANGE AS SHOWN ON GOVERNMENT OF ALBERTA WILDLIFE SENSITIVITY MAPS
4-23-089: 1; 2EP; 11EP; 12; 13; 14SP,NWP,NE; 22EP; 23N,SE,SWP; 24; 25; 26S,NWP,NE; 27EP; 35SP; 36SP

Alberta Mineral Information
Land Index Search Detail Report

Created On: 2017/04/11 10:42:44 AM
Energy External Search
Request No.: R3618883
AMI100031

Restriction ClassificationID: CRG 0012 CARIBOU RANGE

Restriction Name: WSAR

Restriction Detail ID: CRG 0012 01

4-23-090: PORTION(S) WITHIN WSAR CARIBOU RANGE AS SHOWN ON GOVERNMENT OF ALBERTA WILDLIFE SENSITIVITY MAPS
9NEP; 10SP,NWP,NE; 11SP,N; 12SP,N; 13-15; 16NP,SEP; 19NEP; 20SP,NWP,NE; 21N,SE,SWP; 22-29; 30SP,NWP,NE; 31-36

4-23-091: PORTION(S) WITHIN WSAR CARIBOU RANGE AS SHOWN ON GOVERNMENT OF ALBERTA WILDLIFE SENSITIVITY MAPS
1-36

4-23-092: 1-36

4-23-093: 1-36

4-23-094: 1-36

4-23-095: 1-30; 31NP,SE,SWP; 32-36

4-23-096: PORTION(S) WITHIN WSAR CARIBOU RANGE AS SHOWN ON GOVERNMENT OF ALBERTA WILDLIFE SENSITIVITY MAPS
1S,NWP,NE; 2S,NP; 3SP,NEP; 4SP; 5SP; 6SEP; 11SP; 12SP,NEP

4-24-080: PORTION(S) WITHIN WSAR CARIBOU RANGE AS SHOWN ON GOVERNMENT OF ALBERTA WILDLIFE SENSITIVITY MAPS
13SP,N; 14SP,NWP,NE; 23WP,SE,NE; 24; 25; 26WP,SE,NE; 35WP,SE,NE; 36

4-24-081: PORTION(S) WITHIN WSAR CARIBOU RANGE AS SHOWN ON GOVERNMENT OF ALBERTA WILDLIFE SENSITIVITY MAPS
1; 2WP,SE,NE; 7NEP; 8NP; 9NP; 10NP,SEP; 11N,SE,SWP; 12-17; 18EP; 19EP; 20S,NWP,NE; 21-28; 29WP,SE,NE; 30NP; 31; 32N,SE,SWP; 33-36

4-24-082: PORTION(S) WITHIN WSAR CARIBOU RANGE AS SHOWN ON GOVERNMENT OF ALBERTA WILDLIFE SENSITIVITY MAPS
1-36

4-24-083: 1-36

4-24-084: 1-36

4-24-085: 1; 2; 3S,NWP,NE; 4S,NP; 5S,NW,NEP; 6; 7; 8SP,NWP; 10WP,SE,NE; 11-14; 15NP,SE,SWP; 17WP; 18; 19NP,SEP,SW; 20SWP; 22EP; 23-26;
27EP; 34EP; 35S,NWP,NE; 36

4-24-086: PORTION(S) WITHIN WSAR CARIBOU RANGE AS SHOWN ON GOVERNMENT OF ALBERTA WILDLIFE SENSITIVITY MAPS
1; 2WP,SE,NE; 11P; 12; 13; 14WP,SE,NE; 23WP,SE,NE; 24; 25; 26WP,SE,NE; 35NP,SE,SWP; 36

4-24-087: PORTION(S) WITHIN WSAR CARIBOU RANGE AS SHOWN ON GOVERNMENT OF ALBERTA WILDLIFE SENSITIVITY MAPS
1SEP

4-24-090: PORTION(S) WITHIN WSAR CARIBOU RANGE AS SHOWN ON GOVERNMENT OF ALBERTA WILDLIFE SENSITIVITY MAPS
25NEP; 34NEP; 35NP; 36SP,NWP,NE

4-24-091: PORTION(S) WITHIN WSAR CARIBOU RANGE AS SHOWN ON GOVERNMENT OF ALBERTA WILDLIFE SENSITIVITY MAPS
1N,SE,SWP; 2NP,SEP; 3NP; 4NEP; 9SP,NWP,NE; 10-15; 16N,SE,SWP; 17SP,NWP,NE; 18NP; 19-36

4-24-092: PORTION(S) WITHIN WSAR CARIBOU RANGE AS SHOWN ON GOVERNMENT OF ALBERTA WILDLIFE SENSITIVITY MAPS
1-17; 18S,NWP,NE; 19WP,SE,NE; 20-29; 30WP,SE,NE; 31WP,SE,NE; 32-36

4-24-093: PORTION(S) WITHIN WSAR CARIBOU RANGE AS SHOWN ON GOVERNMENT OF ALBERTA WILDLIFE SENSITIVITY MAPS
1-5; 6P; 7SP,NEP; 8S,NWP,NE; 9-16; 17N,SE,SWP; 18EP; 19SP,N; 20-36

Alberta Mineral Information
Land Index Search Detail Report

Created On: 2017/04/11 10:42:44 AM
Energy External Search
Request No.: R3618883
AMI100031

Restriction ClassificationID: CRG 0012 CARIBOU RANGE

Restriction Name: WSAR

Restriction Detail ID: CRG 0012 01

4-24-094: PORTION(S) WITHIN WSAR CARIBOU RANGE AS SHOWN ON GOVERNMENT OF ALBERTA WILDLIFE SENSITIVITY MAPS
1-30; 31WP,SE,NE; 32-36

4-24-095: PORTION(S) WITHIN WSAR CARIBOU RANGE AS SHOWN ON GOVERNMENT OF ALBERTA WILDLIFE SENSITIVITY MAPS
1-4; 5NP,SEP; 8NP,SE,SWP; 9S,NP; 10-13; 14S,NWP,NE; 15SP,NEP; 16SP; 22EP; 23WP,SE,NE; 24; 25NP,SE,SWP; 26SP; 36SEP

4-25-081: PORTION(S) WITHIN WSAR CARIBOU RANGE AS SHOWN ON GOVERNMENT OF ALBERTA WILDLIFE SENSITIVITY MAPS
25NEP; 35NP,SEP; 36SP,N

4-25-082: PORTION(S) WITHIN WSAR CARIBOU RANGE AS SHOWN ON GOVERNMENT OF ALBERTA WILDLIFE SENSITIVITY MAPS
1; 2N,SE,SWP; 3EP; 10SP,NWP,NE; 11-14; 15WP,SE,NE; 16NEP; 21EP; 22-27; 28SP,NWP,NE; 29NP; 30NP,SWP; 31-36

4-25-083: PORTION(S) WITHIN WSAR CARIBOU RANGE AS SHOWN ON GOVERNMENT OF ALBERTA WILDLIFE SENSITIVITY MAPS
1-36

4-25-084: 1-36

4-25-085: 1-18; 19SP; 20SP,NEP; 21S,NP; 22S,NP; 23S,NP; 24S,NP

4-25-091: PORTION(S) WITHIN WSAR CARIBOU RANGE AS SHOWN ON GOVERNMENT OF ALBERTA WILDLIFE SENSITIVITY MAPS
13NEP; 23NEP; 24SP,NWP,NE; 25WP,SE,NE; 26NEP; 35SP,NWP,NE; 36

4-25-092: PORTION(S) WITHIN WSAR CARIBOU RANGE AS SHOWN ON GOVERNMENT OF ALBERTA WILDLIFE SENSITIVITY MAPS
1; 2SP,NEP; 11SEP; 12NP,SE,SWP; 13EP

4-25-093: PORTION(S) WITHIN WSAR CARIBOU RANGE AS SHOWN ON GOVERNMENT OF ALBERTA WILDLIFE SENSITIVITY MAPS
24EP; 25SP,NWP,NE; 35EP; 36WP,SE,NE

4-25-094: PORTION(S) WITHIN WSAR CARIBOU RANGE AS SHOWN ON GOVERNMENT OF ALBERTA WILDLIFE SENSITIVITY MAPS
1SP,NEP; 12NP,SEP; 13WP,SE,NE; 14NEP; 23SEP; 24NP,SE,SWP; 25EP; 36SEP

4-26-082: PORTION(S) WITHIN WSAR CARIBOU RANGE AS SHOWN ON GOVERNMENT OF ALBERTA WILDLIFE SENSITIVITY MAPS
3NP,SWP; 4SEFP,NEF; 9F; 10N,SEP,SW; 11WP; 14SP,NW,NEP; 15; 16F; 21F; 22; 23N,SEP,SW; 24NP,SWP; 25N,SEP,SW; 26; 27; 28F; 33F; 34-36

4-26-083: PORTION(S) WITHIN WSAR CARIBOU RANGE AS SHOWN ON GOVERNMENT OF ALBERTA WILDLIFE SENSITIVITY MAPS
1-36

4-26-084: 1-36

4-26-085: 1; 2F; 11F; 12; 13S,NP; 14SE,SWFP,NWFP,NEP; 24SEP

5-01-081: PORTION(S) WITHIN WSAR CARIBOU RANGE AS SHOWN ON GOVERNMENT OF ALBERTA WILDLIFE SENSITIVITY MAPS
34NEP; 35NP; 36NP

5-01-082: PORTION(S) WITHIN WSAR CARIBOU RANGE AS SHOWN ON GOVERNMENT OF ALBERTA WILDLIFE SENSITIVITY MAPS
1N,SEP,SW; 2; 3SP,NWP,NE; 4NEP; 9NP,SEP; 10-15; 16SP,NEP; 21EP; 22-26; 27S,NWP,NE; 28EP; 34WP,SE,NE; 35; 36

PORTION(S) WITHIN WSAR CARIBOU RANGE AS SHOWN ON GOVERNMENT OF ALBERTA WILDLIFE SENSITIVITY MAPS

Alberta Mineral Information
Land Index Search Detail Report

Created On: 2017/04/11 10:42:44 AM
Energy External Search
Request No.: R3618883
AMI100031

Restriction ClassificationID: CRG 0012 CARIBOU RANGE

Restriction Name: WSAR

Restriction Detail ID: CRG 0012 01

5-01-083: 1; 2; 3WP,SE,NE; 10SP,NEP; 11-13; 14WP,SE,NE; 15SEP; 19NWP; 23NP,SE,SWP; 24; 25; 26NP,SEP; 29NP; 30SP,NW,NEP; 31; 32N,SEP,SW;
33SP,N; 34SP,N; 35N,SE,SWP; 36
PORTION(S) WITHIN WSAR CARIBOU RANGE AS SHOWN ON GOVERNMENT OF ALBERTA WILDLIFE SENSITIVITY MAPS

5-01-084: 1-29; 30S,NWP,NE; 31SP,NEP; 32S,NWP,NE; 33-36
PORTION(S) WITHIN WSAR CARIBOU RANGE AS SHOWN ON GOVERNMENT OF ALBERTA WILDLIFE SENSITIVITY MAPS

5-01-085: 1; 2; 3S,NWP,NE; 4NP,SE,SWP; 5SP; 10SP,NEP; 11S,NP; 12; 13SP; 14SEP
PORTION(S) WITHIN WSAR CARIBOU RANGE AS SHOWN ON GOVERNMENT OF ALBERTA WILDLIFE SENSITIVITY MAPS

5-02-083: 7NP; 15NP; 16NP,SWP; 17SP,N; 18N,SEP,SW; 19-21; 22N,SEP,SW; 23SP,N; 24NP,SWP; 25-36
PORTION(S) WITHIN WSAR CARIBOU RANGE AS SHOWN ON GOVERNMENT OF ALBERTA WILDLIFE SENSITIVITY MAPS

5-02-084: 1-15; 16S,NWP,NE; 17S,NP; 18P; 21NP,SE,SWP; 22S,NP; 23S,NP; 24S,NWP,NE; 25SP,NEP
PORTION(S) WITHIN WSAR CARIBOU RANGE AS SHOWN ON GOVERNMENT OF ALBERTA WILDLIFE SENSITIVITY MAPS

5-03-083: 7SP,N; 8SP,N; 9SP,N; 10SP,N; 11NP,SWP; 12NP; 13-36
PORTION(S) WITHIN WSAR CARIBOU RANGE AS SHOWN ON GOVERNMENT OF ALBERTA WILDLIFE SENSITIVITY MAPS

5-03-084: 1-4; 5S,NWP,NE; 6SP,NEP; 8NP,SE,SWP; 9-12; 13S,NP; 14S,NP; 15S,NP; 16NP,SE,SWP; 17SEP
PORTION(S) WITHIN WSAR CARIBOU RANGE AS SHOWN ON GOVERNMENT OF ALBERTA WILDLIFE SENSITIVITY MAPS

5-04-083: 9NEP; 10NP,SEP; 11SP,N; 12SP,N; 13-15; 16SP,NWP,NE; 21SP,NEP; 22-26; 27WP,SE,NE; 28SEP; 34SP,NEP; 35S,NP; 36S,NWP,NE
PORTION(S) WITHIN WSAR CARIBOU RANGE AS SHOWN ON GOVERNMENT OF ALBERTA WILDLIFE SENSITIVITY MAPS

5-04-084: 1SP
PORTION(S) WITHIN WSAR CARIBOU RANGE AS SHOWN ON GOVERNMENT OF ALBERTA WILDLIFE SENSITIVITY MAPS

ALL MINERALS

Alberta Mineral Information
Land Index Search Detail Report

Created On: 2017/04/11 10:42:44 AM
 Energy External Search
 Request No.: R3618883
 AMI100031

Restriction ClassificationID: CRG 0012 CARIBOU RANGE
Restriction Name: WSAR
Restriction Detail ID: CRG 0012 01

Linked Agreements Addenda

Agreement ID	Status	Agreement Type	Expiry Date
005 0513070085	ACTIVE	5 YR NORTHERN PNG LEASE (005)	2018/07/04
005 0513070086	ACTIVE	5 YR NORTHERN PNG LEASE (005)	2018/07/04
005 0513070088	ACTIVE	5 YR NORTHERN PNG LEASE (005)	2018/07/04
005 0513070089	ACTIVE	5 YR NORTHERN PNG LEASE (005)	2018/07/04
005 0514060167	ACTIVE	5 YR NORTHERN PNG LEASE (005)	2019/06/26
005 0514070182	ACTIVE	5 YR NORTHERN PNG LEASE (005)	2019/07/10
005 0515060079	ACTIVE	5 YR NORTHERN PNG LEASE (005)	2020/06/11
005 057904D255	ACTIVE	5 YR NORTHERN PNG LEASE (005)	INDEFINITE
005 058805A452	ACTIVE	5 YR NORTHERN PNG LEASE (005)	INDEFINITE
005 0594091201	ACTIVE	5 YR NORTHERN PNG LEASE (005)	INDEFINITE
005 0596110630	ACTIVE	5 YR NORTHERN PNG LEASE (005)	INDEFINITE
037 3715060227	CANCELLED	SPECIAL MINERAL LEASE (037)	2030/06/18
054 5415030263	ACTIVE	4 YR NORTHERN PNG LIC. (054)	2019/03/26
054 5415030264	ACTIVE	4 YR NORTHERN PNG LIC. (054)	2019/03/26
054 5415060109	ACTIVE	4 YR NORTHERN PNG LIC. (054)	2019/06/11
054 5415060111	CANCELLED	4 YR NORTHERN PNG LIC. (054)	2019/06/11
054 5415070224	ACTIVE	4 YR NORTHERN PNG LIC. (054)	2019/07/23
054 5415070226	CANCELLED	4 YR NORTHERN PNG LIC. (054)	2019/07/23
054 5497120974	ACTIVE	4 YR NORTHERN PNG LIC. (054)	INDEFINITE
072 7281080T54	ACTIVE	OIL SANDS LEASE (072)	MULTIPLE
072 728108AT54	ACTIVE	OIL SANDS LEASE (072)	INDEFINITE
074 7407080821	ACTIVE	OIL SANDS LEASE (074)	2025/08/23
074 7407090834	ACTIVE	OIL SANDS LEASE (074)	2025/09/06
074 7415050054	ACTIVE	OIL SANDS LEASE (074)	2030/05/14
074 7416050001	ACTIVE	OIL SANDS LEASE (074)	2031/05/12
074 7416050002	ACTIVE	OIL SANDS LEASE (074)	2031/05/12
074 7416050003	ACTIVE	OIL SANDS LEASE (074)	2031/05/12
093 9314010308	CANCELLED	MET & IND MIN PERMIT (093)	2028/01/21
093 9314010309	CANCELLED	MET & IND MIN PERMIT (093)	2028/01/21
093 9314010324	CANCELLED	MET & IND MIN PERMIT (093)	2028/01/21
093 9314010325	CANCELLED	MET & IND MIN PERMIT (093)	2028/01/21

Alberta Mineral Information
Land Index Search Detail Report

Created On: 2017/04/11 10:42:44 AM
 Energy External Search
 Request No.: R3618883
 AMI100031

Restriction ClassificationID: CRG 0012 CARIBOU RANGE

Restriction Name: WSAR

Restriction Detail ID: CRG 0012 01

Agreement ID	Status	Agreement Type	Expiry Date
093 9314040224	CANCELLED	MET & IND MIN PERMIT (093)	2028/04/07
093 9314040225	CANCELLED	MET & IND MIN PERMIT (093)	2028/04/07
093 9314040226	CANCELLED	MET & IND MIN PERMIT (093)	2028/04/07
093 9314040227	CANCELLED	MET & IND MIN PERMIT (093)	2028/04/07
093 9314040228	CANCELLED	MET & IND MIN PERMIT (093)	2028/04/07
093 9314040229	CANCELLED	MET & IND MIN PERMIT (093)	2028/04/07
093 9314040230	CANCELLED	MET & IND MIN PERMIT (093)	2028/04/07
093 9314040231	CANCELLED	MET & IND MIN PERMIT (093)	2028/04/07
093 9314060288	CANCELLED	MET & IND MIN PERMIT (093)	2028/06/24
093 9314070329	CANCELLED	MET & IND MIN PERMIT (093)	2028/07/03
093 9314090282	CANCELLED	MET & IND MIN PERMIT (093)	2028/09/08
093 9314090283	CANCELLED	MET & IND MIN PERMIT (093)	2028/09/08
093 9314090284	CANCELLED	MET & IND MIN PERMIT (093)	2028/09/08
093 9314120398	CANCELLED	MET & IND MIN PERMIT (093)	2028/12/05
093 9314120399	CANCELLED	MET & IND MIN PERMIT (093)	2028/12/05
093 9314120403	CANCELLED	MET & IND MIN PERMIT (093)	2028/12/09
093 9314120404	CANCELLED	MET & IND MIN PERMIT (093)	2028/12/09
093 9314120405	CANCELLED	MET & IND MIN PERMIT (093)	2028/12/09
093 9314120406	CANCELLED	MET & IND MIN PERMIT (093)	2028/12/09
093 9314120416	CANCELLED	MET & IND MIN PERMIT (093)	2028/12/19
093 9314120417	CANCELLED	MET & IND MIN PERMIT (093)	2028/12/19
093 9314120418	CANCELLED	MET & IND MIN PERMIT (093)	2028/12/19
093 9314120419	CANCELLED	MET & IND MIN PERMIT (093)	2028/12/19
093 9314120420	CANCELLED	MET & IND MIN PERMIT (093)	2028/12/19
093 9314120421	CANCELLED	MET & IND MIN PERMIT (093)	2028/12/19
093 9314120422	CANCELLED	MET & IND MIN PERMIT (093)	2028/12/19
093 9314120423	CANCELLED	MET & IND MIN PERMIT (093)	2028/12/19
093 9314120424	CANCELLED	MET & IND MIN PERMIT (093)	2028/12/19
093 9314120425	CANCELLED	MET & IND MIN PERMIT (093)	2028/12/19
093 9314120429	CANCELLED	MET & IND MIN PERMIT (093)	2028/12/19
093 9314120430	CANCELLED	MET & IND MIN PERMIT (093)	2028/12/19
093 9316110153	ACTIVE	MET & IND MIN PERMIT (093)	2030/11/17
093 9316120130	ACTIVE	MET & IND MIN PERMIT (093)	2030/12/02

Alberta Mineral Information
Land Index Search Detail Report

Created On: 2017/04/11 10:42:44 AM
 Energy External Search
 Request No.: R3618883
 AMI100031

Restriction ClassificationID: CRG 0012 CARIBOU RANGE

Restriction Name: WSAR

Restriction Detail ID: CRG 0012 01

Agreement ID	Status	Agreement Type	Expiry Date
093 9316120170	ACTIVE	MET & IND MIN PERMIT (093)	2030/12/21
097 9715060227	ACTIVE	MET & IND MIN SUB RSVR LEASE (097)	2030/06/18
A37 140168401	CANCELLED	APPL-SPECIAL MINERAL LEASE (A37)	
A93 130246301	CANCELLED	APPL-MET & IND MIN PERMIT (A93)	
A93 130246302	CANCELLED	APPL-MET & IND MIN PERMIT (A93)	
A93 130246303	CANCELLED	APPL-MET & IND MIN PERMIT (A93)	
A93 130246304	CANCELLED	APPL-MET & IND MIN PERMIT (A93)	
A93 130246305	CANCELLED	APPL-MET & IND MIN PERMIT (A93)	
A93 130246306	CANCELLED	APPL-MET & IND MIN PERMIT (A93)	
A93 130246307	CANCELLED	APPL-MET & IND MIN PERMIT (A93)	
A93 130246308	CANCELLED	APPL-MET & IND MIN PERMIT (A93)	
A93 130260111	CANCELLED	APPL-MET & IND MIN PERMIT (A93)	
A93 130260112	CANCELLED	APPL-MET & IND MIN PERMIT (A93)	
A93 130260201	CANCELLED	APPL-MET & IND MIN PERMIT (A93)	
A93 130260202	CANCELLED	APPL-MET & IND MIN PERMIT (A93)	
A93 140022101	CANCELLED	APPL-MET & IND MIN PERMIT (A93)	
A93 140022102	CANCELLED	APPL-MET & IND MIN PERMIT (A93)	
A93 140022103	CANCELLED	APPL-MET & IND MIN PERMIT (A93)	
A93 140022104	CANCELLED	APPL-MET & IND MIN PERMIT (A93)	
A93 140022105	CANCELLED	APPL-MET & IND MIN PERMIT (A93)	
A93 140022106	CANCELLED	APPL-MET & IND MIN PERMIT (A93)	
A93 140022107	CANCELLED	APPL-MET & IND MIN PERMIT (A93)	
A93 140022108	CANCELLED	APPL-MET & IND MIN PERMIT (A93)	
A93 140071003	CANCELLED	APPL-MET & IND MIN PERMIT (A93)	
A93 140072101	CANCELLED	APPL-MET & IND MIN PERMIT (A93)	
A93 140073201	CANCELLED	APPL-MET & IND MIN PERMIT (A93)	
A93 140073202	CANCELLED	APPL-MET & IND MIN PERMIT (A93)	
A93 140073203	CANCELLED	APPL-MET & IND MIN PERMIT (A93)	
A93 140073204	CANCELLED	APPL-MET & IND MIN PERMIT (A93)	
A93 140136301	CANCELLED	APPL-MET & IND MIN PERMIT (A93)	
A93 140136302	CANCELLED	APPL-MET & IND MIN PERMIT (A93)	
A93 140136303	CANCELLED	APPL-MET & IND MIN PERMIT (A93)	
A93 140152201	CANCELLED	APPL-MET & IND MIN PERMIT (A93)	

Alberta Mineral Information
Land Index Search Detail Report

Created On: 2017/04/11 10:42:44 AM
Energy External Search
Request No.: R3618883
AMI100031

Restriction ClassificationID: CRG 0012 CARIBOU RANGE

Restriction Name: WSAR

Restriction Detail ID: CRG 0012 01

Agreement ID	Status	Agreement Type	Expiry Date
A93 140152202	CANCELLED	APPL-MET & IND MIN PERMIT (A93)	
A93 140157901	CANCELLED	APPL-MET & IND MIN PERMIT (A93)	
A93 140157902	CANCELLED	APPL-MET & IND MIN PERMIT (A93)	
A93 140157903	CANCELLED	APPL-MET & IND MIN PERMIT (A93)	
A93 140157904	CANCELLED	APPL-MET & IND MIN PERMIT (A93)	
A93 140157905	CANCELLED	APPL-MET & IND MIN PERMIT (A93)	
A93 140157906	CANCELLED	APPL-MET & IND MIN PERMIT (A93)	
A93 140157907	CANCELLED	APPL-MET & IND MIN PERMIT (A93)	
A93 140157908	CANCELLED	APPL-MET & IND MIN PERMIT (A93)	
A93 140157909	CANCELLED	APPL-MET & IND MIN PERMIT (A93)	
A93 140157910	CANCELLED	APPL-MET & IND MIN PERMIT (A93)	
A93 140158001	CANCELLED	APPL-MET & IND MIN PERMIT (A93)	
A93 140158002	CANCELLED	APPL-MET & IND MIN PERMIT (A93)	
A93 160076602	CANCELLED	APPL-MET & IND MIN PERMIT (A93)	
A93 160180001	CANCELLED	APPL-MET & IND MIN PERMIT (A93)	
A93 160205701	CANCELLED	APPL-MET & IND MIN PERMIT (A93)	

Disclaimer

THIS SEARCH IS PROVIDED ON THE CONDITION AND UNDERSTANDING THAT HER MAJESTY THE QUEEN IN RIGHT OF ALBERTA IS IN NO WAY RESPONSIBLE FOR LOSS OR DAMAGE ARISING FROM ANY ERRORS OR OMISSIONS IN THIS SEARCH AND ANY PERSON MAKING USE OF RELYING IN ANY WAY ON THIS SEARCH HEREBY RELEASES HER MAJESTY THE QUEEN IN RIGHT OF ALBERTA FROM ANY LIABILITY FOR SUCH LOSS OR DAMAGE.

End of Restriction

Alberta Mineral Information
Land Index Search Detail Report

Created On: 2017/04/11 10:42:44 AM
Energy External Search
Request No.: R3618883
AMI100031

Mineral Restriction Report Detail

Restriction ID: ADM 0116 ADMINISTRATIVE RESERVATION

Restriction Classification

Restriction Classification Id:	ADM 0116 ADMINISTRATIVE RESERVATION		
Name:	ATHABASCA OIL SANDS DESIGNATED AREA		
Status:	ACTIVE		
Effective Date:	1996/11/29	Expiry Date:	INDEFINITE
Amendment Type:		Amendment Date:	
Cancellation Type:			
Cancellation Date:			
File Number:			
Other Reference:			
Creation Date:	2013/06/26	Last Update Date:	2015/08/21

Restriction Detail ID: ADM 0116 01 ADMINISTRATIVE RESERVATION

Restriction Detail

Restriction Detail Id:	ADM 0116 01 ADMINISTRATIVE RESERVATION		
Name:	ATHABASCA OIL SANDS DESIGNATED AREA	Status:	ACTIVE
Effective Date:	1996/11/29	Expiry Date:	INDEFINITE
Amendment Type:		Amendment Date:	
Cancellation Type:		Cancellation Date:	
Surface Access Level:	SURFACE ACCESS IS NOT AFFECTED		
Mineral Activity:	PNG DRILLING		
Security Type Code:	PUBLIC INFORMATION		
Area (HA):	9,067,008.0000		
Creation Date:	2013/06/26	Last Update Date:	2015/08/21

Alberta Mineral Information
Land Index Search Detail Report

Created On: 2017/04/11 10:42:44 AM
Energy External Search
Request No.: R3618883
AMI100031

Restriction ClassificationID: ADM 0116 ADMINISTRATIVE RESERVATION
Restriction Name: ATHABASCA OIL SANDS DESIGNATED AREA
Restriction Detail ID: ADM 0116 01

Restriction Text

Restriction Text ID: ENR 0016 ENERGY
Status: ACTIVE
Creation Date: 1996/11/27 Last Update Date: 2013/12/13
Text: IS/ARE WITHIN AN OIL SANDS AREA AS DESIGNATED BY THE ENERGY RESOURCES CONSERVATION BOARD (ERCB). SOL

Restriction Contact

Contact Id/Name: EN21 DONNA CRAWFORD
Title: MANAGER
Telephone Number: (780) 427 8933
Client Id/Name & Address: 8000322
ALBERTA DEPARTMENT OF ENERGY
9945 108 ST
EDMONTON AB T5K 2G6

Land/Rights Description

Land Description:

4-01-086:	1-36
4-01-087:	1-36
4-01-088:	1-36
4-01-089:	1-36
4-01-090:	1-36
4-01-091:	1-36
4-01-092:	1-36
4-01-093:	1-36
4-01-094:	1-36
4-01-095:	1-36
4-01-096:	1-36
4-01-097:	1-36
4-01-098:	1-36

Alberta Mineral Information
Land Index Search Detail Report

Created On: 2017/04/11 10:42:44 AM
Energy External Search
Request No.: R3618883
AMI100031

Restriction ClassificationID: ADM 0116 ADMINISTRATIVE RESERVATION
Restriction Name: ATHABASCA OIL SANDS DESIGNATED AREA
Restriction Detail ID: ADM 0116 01

4-01-099:	1-36
4-01-100:	1-36
4-02-070:	1-36
4-02-071:	1-36
4-02-086:	1-36
4-02-087:	1-36
4-02-088:	1-36
4-02-089:	1-36
4-02-090:	1-36
4-02-091:	1-36
4-02-092:	1-36
4-02-093:	1-36
4-02-094:	1-36
4-02-095:	1-36
4-02-096:	1-36
4-02-097:	1-36
4-02-098:	1-36
4-02-099:	1-36
4-02-100:	1-36
4-03-070:	1-36
4-03-071:	1-36
4-03-086:	1-36
4-03-087:	1-36
4-03-088:	1-36
4-03-089:	1-36
4-03-090:	1-36
4-03-091:	1-36
4-03-092:	1-36
4-03-093:	1-36
4-03-094:	1-36
4-03-095:	1-36
4-03-096:	1-36

Alberta Mineral Information
Land Index Search Detail Report

Created On: 2017/04/11 10:42:44 AM
Energy External Search
Request No.: R3618883
AMI100031

Restriction ClassificationID: ADM 0116 ADMINISTRATIVE RESERVATION
Restriction Name: ATHABASCA OIL SANDS DESIGNATED AREA
Restriction Detail ID: ADM 0116 01

4-03-097:	1-36
4-03-098:	1-36
4-03-099:	1-36
4-03-100:	1-36
4-04-070:	1-36
4-04-071:	1-36
4-04-072:	1-36
4-04-073:	1-36
4-04-074:	1-36
4-04-075:	1-36
4-04-076:	1-36
4-04-077:	1-36
4-04-078:	1-36
4-04-079:	1-36
4-04-080:	1-36
4-04-081:	1-36
4-04-082:	1-36
4-04-083:	1-36
4-04-084:	1-36
4-04-085:	1-36
4-04-086:	1-36
4-04-087:	1-36
4-04-088:	1-36
4-04-089:	1-36
4-04-090:	1-36
4-04-091:	1-36
4-04-092:	1-36
4-04-093:	1-36
4-04-094:	1-36
4-04-095:	1-36
4-04-096:	1-36
4-04-097:	1-36

Alberta Mineral Information
Land Index Search Detail Report

Created On: 2017/04/11 10:42:44 AM
Energy External Search
Request No.: R3618883
AMI100031

Restriction ClassificationID: ADM 0116 ADMINISTRATIVE RESERVATION
Restriction Name: ATHABASCA OIL SANDS DESIGNATED AREA
Restriction Detail ID: ADM 0116 01

4-04-098:	1-36
4-04-099:	1-36
4-04-100:	1-36
4-04-101:	1-36
4-04-102:	1-36
4-04-103:	1-36
4-05-070:	1-36
4-05-071:	1-36
4-05-072:	1-36
4-05-073:	1-36
4-05-074:	1-36
4-05-075:	1-36
4-05-076:	1-36
4-05-077:	1-36
4-05-078:	1-36
4-05-079:	1-36
4-05-080:	1-36
4-05-081:	1-36
4-05-082:	1-36
4-05-083:	1-36
4-05-084:	1-36
4-05-085:	1-36
4-05-086:	1-36
4-05-087:	1-36
4-05-088:	1-36
4-05-089:	1-36
4-05-090:	1-36
4-05-091:	1-36
4-05-092:	1-36
4-05-093:	1-36
4-05-094:	1-36
4-05-095:	1-36

Alberta Mineral Information
Land Index Search Detail Report

Created On: 2017/04/11 10:42:44 AM
Energy External Search
Request No.: R3618883
AMI100031

Restriction ClassificationID: ADM 0116 ADMINISTRATIVE RESERVATION
Restriction Name: ATHABASCA OIL SANDS DESIGNATED AREA
Restriction Detail ID: ADM 0116 01

4-05-096:	1-36
4-05-097:	1-36
4-05-098:	1-36
4-05-099:	1-36
4-05-100:	1-36
4-05-101:	1-36
4-05-102:	1-36
4-05-103:	1-36
4-06-070:	1-36
4-06-071:	1-36
4-06-072:	1-36
4-06-073:	1-36
4-06-074:	1-36
4-06-075:	1-36
4-06-076:	1-36
4-06-077:	1-36
4-06-078:	1-36
4-06-079:	1-36
4-06-080:	1-36
4-06-081:	1-36
4-06-082:	1-36
4-06-083:	1-36
4-06-084:	1-36
4-06-085:	1-36
4-06-086:	1-36
4-06-087:	1-36
4-06-088:	1-36
4-06-089:	1-36
4-06-090:	1-36
4-06-091:	1-36
4-06-092:	1-36
4-06-093:	1-36

Alberta Mineral Information
Land Index Search Detail Report

Created On: 2017/04/11 10:42:44 AM
Energy External Search
Request No.: R3618883
AMI100031

Restriction ClassificationID: ADM 0116 ADMINISTRATIVE RESERVATION
Restriction Name: ATHABASCA OIL SANDS DESIGNATED AREA
Restriction Detail ID: ADM 0116 01

4-06-094:	1-36
4-06-095:	1-36
4-06-096:	1-36
4-06-097:	1-36
4-06-098:	1-36
4-06-099:	1-36
4-06-100:	1-36
4-06-101:	1-36
4-06-102:	1-36
4-06-103:	1-36
4-07-070:	1-36
4-07-071:	1-36
4-07-072:	1-36
4-07-073:	1-36
4-07-074:	1-36
4-07-075:	1-36
4-07-076:	1-36
4-07-077:	1-36
4-07-078:	1-36
4-07-079:	1-36
4-07-080:	1-36
4-07-081:	1-36
4-07-082:	1-36
4-07-083:	1-36
4-07-084:	1-36
4-07-085:	1-36
4-07-086:	1-36
4-07-087:	1-36
4-07-088:	1-36
4-07-089:	1-36
4-07-090:	1-36
4-07-091:	1-36

Alberta Mineral Information
Land Index Search Detail Report

Created On: 2017/04/11 10:42:44 AM
Energy External Search
Request No.: R3618883
AMI100031

Restriction ClassificationID: ADM 0116 ADMINISTRATIVE RESERVATION
Restriction Name: ATHABASCA OIL SANDS DESIGNATED AREA
Restriction Detail ID: ADM 0116 01

4-07-092:	1-36
4-07-093:	1-36
4-07-094:	1-36
4-07-095:	1-36
4-07-096:	1-36
4-07-097:	1-36
4-07-098:	1-36
4-07-099:	1-36
4-07-100:	1-36
4-07-101:	1-36
4-07-102:	1-36
4-07-103:	1-36
4-08-070:	1-36
4-08-071:	1-36
4-08-072:	1-36
4-08-073:	1-36
4-08-074:	1-36
4-08-075:	1-36
4-08-076:	1-36
4-08-077:	1-36
4-08-078:	1-36
4-08-079:	1-36
4-08-080:	1-36
4-08-081:	1-36
4-08-082:	1-36
4-08-083:	1-36
4-08-084:	1-36
4-08-085:	1-36
4-08-086:	1-36
4-08-087:	1-36
4-08-088:	1-36
4-08-089:	1-36

Alberta Mineral Information
Land Index Search Detail Report

Created On: 2017/04/11 10:42:44 AM
Energy External Search
Request No.: R3618883
AMI100031

Restriction ClassificationID: ADM 0116 ADMINISTRATIVE RESERVATION
Restriction Name: ATHABASCA OIL SANDS DESIGNATED AREA
Restriction Detail ID: ADM 0116 01

4-08-090:	1-36
4-08-091:	1-36
4-08-092:	1-36
4-08-093:	1-36
4-08-094:	1-36
4-08-095:	1-36
4-08-096:	1-36
4-08-097:	1-36
4-08-098:	1-36
4-08-099:	1-36
4-08-100:	1-36
4-08-101:	1-36
4-08-102:	1-36
4-08-103:	1-36
4-09-067:	1-36
4-09-068:	1-36
4-09-069:	1-36
4-09-070:	1-36
4-09-071:	1-36
4-09-072:	1-36
4-09-073:	1-36
4-09-074:	1-36
4-09-075:	1-36
4-09-076:	1-36
4-09-077:	1-36
4-09-078:	1-36
4-09-079:	1-36
4-09-080:	1-36
4-09-081:	1-36
4-09-082:	1-36
4-09-083:	1-36
4-09-084:	1-36

Alberta Mineral Information
Land Index Search Detail Report

Created On: 2017/04/11 10:42:44 AM
Energy External Search
Request No.: R3618883
AMI100031

Restriction ClassificationID: ADM 0116 ADMINISTRATIVE RESERVATION
Restriction Name: ATHABASCA OIL SANDS DESIGNATED AREA
Restriction Detail ID: ADM 0116 01

4-09-085:	1-36
4-09-086:	1-36
4-09-087:	1-36
4-09-088:	1-36
4-09-089:	1-36
4-09-090:	1-36
4-09-091:	1-36
4-09-092:	1-36
4-09-093:	1-36
4-09-094:	1-36
4-09-095:	1-36
4-09-096:	1-36
4-09-097:	1-36
4-09-098:	1-36
4-09-099:	1-36
4-09-100:	1-36
4-09-101:	1-36
4-09-102:	1-36
4-09-103:	1-36
4-10-067:	1-36
4-10-068:	1-36
4-10-069:	1-36
4-10-070:	1-36
4-10-071:	1-36
4-10-072:	1-36
4-10-073:	1-36
4-10-074:	1-36
4-10-075:	1-36
4-10-076:	1-36
4-10-077:	1-36
4-10-078:	1-36
4-10-079:	1-36

Alberta Mineral Information
Land Index Search Detail Report

Created On: 2017/04/11 10:42:44 AM
Energy External Search
Request No.: R3618883
AMI100031

Restriction ClassificationID: ADM 0116 ADMINISTRATIVE RESERVATION
Restriction Name: ATHABASCA OIL SANDS DESIGNATED AREA
Restriction Detail ID: ADM 0116 01

4-10-080:	1-36
4-10-081:	1-36
4-10-082:	1-36
4-10-083:	1-36
4-10-084:	1-36
4-10-085:	1-36
4-10-086:	1-36
4-10-087:	1-36
4-10-088:	1-36
4-10-089:	1-36
4-10-090:	1-36
4-10-091:	1-36
4-10-092:	1-36
4-10-093:	1-36
4-10-094:	1-36
4-10-095:	1-36
4-10-096:	1-36
4-10-097:	1-36
4-10-098:	1-36
4-10-099:	1-36
4-10-100:	1-36
4-10-101:	1-36
4-10-102:	1-36
4-10-103:	1-36
4-11-067:	1-36
4-11-068:	1-36
4-11-069:	1-36
4-11-070:	1-36
4-11-071:	1-36
4-11-072:	1-36
4-11-073:	1-36
4-11-074:	1-36

Alberta Mineral Information
Land Index Search Detail Report

Created On: 2017/04/11 10:42:44 AM
Energy External Search
Request No.: R3618883
AMI100031

Restriction ClassificationID: ADM 0116 ADMINISTRATIVE RESERVATION
Restriction Name: ATHABASCA OIL SANDS DESIGNATED AREA
Restriction Detail ID: ADM 0116 01

4-11-075:	1-36
4-11-076:	1-36
4-11-077:	1-36
4-11-078:	1-36
4-11-079:	1-36
4-11-080:	1-36
4-11-081:	1-36
4-11-082:	1-36
4-11-083:	1-36
4-11-084:	1-36
4-11-085:	1-36
4-11-086:	1-36
4-11-087:	1-36
4-11-088:	1-36
4-11-089:	1-36
4-11-090:	1-36
4-11-091:	1-36
4-11-092:	1-36
4-11-093:	1-36
4-11-094:	1-36
4-11-095:	1-36
4-11-096:	1-36
4-11-097:	1-36
4-11-098:	1-36
4-11-099:	1-36
4-11-100:	1-36
4-11-101:	1-36
4-11-102:	1-36
4-11-103:	1-36
4-12-062:	1-36
4-12-063:	1-36
4-12-064:	1-36

Alberta Mineral Information
Land Index Search Detail Report

Created On: 2017/04/11 10:42:44 AM
Energy External Search
Request No.: R3618883
AMI100031

Restriction ClassificationID: ADM 0116 ADMINISTRATIVE RESERVATION
Restriction Name: ATHABASCA OIL SANDS DESIGNATED AREA
Restriction Detail ID: ADM 0116 01

4-12-065:	1-36
4-12-066:	1-36
4-12-067:	1-36
4-12-068:	1-36
4-12-069:	1-36
4-12-070:	1-36
4-12-071:	1-36
4-12-072:	1-36
4-12-073:	1-36
4-12-074:	1-36
4-12-075:	1-36
4-12-076:	1-36
4-12-077:	1-36
4-12-078:	1-36
4-12-079:	1-36
4-12-080:	1-36
4-12-081:	1-36
4-12-082:	1-36
4-12-083:	1-36
4-12-084:	1-36
4-12-085:	1-36
4-12-086:	1-36
4-12-087:	1-36
4-12-088:	1-36
4-12-089:	1-36
4-12-090:	1-36
4-12-091:	1-36
4-12-092:	1-36
4-12-093:	1-36
4-12-094:	1-36
4-12-095:	1-36
4-12-096:	1-36

Alberta Mineral Information
Land Index Search Detail Report

Created On: 2017/04/11 10:42:44 AM
Energy External Search
Request No.: R3618883
AMI100031

Restriction ClassificationID: ADM 0116 ADMINISTRATIVE RESERVATION
Restriction Name: ATHABASCA OIL SANDS DESIGNATED AREA
Restriction Detail ID: ADM 0116 01

4-12-097:	1-36
4-12-098:	1-36
4-12-099:	1-36
4-12-100:	1-36
4-12-101:	1-36
4-12-102:	1-36
4-12-103:	1-36
4-13-062:	1-36
4-13-063:	1-36
4-13-064:	1-36
4-13-065:	1-36
4-13-066:	1-36
4-13-067:	1-36
4-13-068:	1-36
4-13-069:	1-36
4-13-070:	1-36
4-13-071:	1-36
4-13-072:	1-36
4-13-073:	1-36
4-13-074:	1-36
4-13-075:	1-36
4-13-076:	1-36
4-13-077:	1-36
4-13-078:	1-36
4-13-079:	1-36
4-13-080:	1-36
4-13-081:	1-36
4-13-082:	1-36
4-13-083:	1-36
4-13-084:	1-36
4-13-085:	1-36
4-13-086:	1-36

Alberta Mineral Information
Land Index Search Detail Report

Created On: 2017/04/11 10:42:44 AM
Energy External Search
Request No.: R3618883
AMI100031

Restriction ClassificationID: ADM 0116 ADMINISTRATIVE RESERVATION
Restriction Name: ATHABASCA OIL SANDS DESIGNATED AREA
Restriction Detail ID: ADM 0116 01

4-13-087:	1-36
4-13-088:	1-36
4-13-089:	1-36
4-13-090:	1-36
4-13-091:	1-36
4-13-092:	1-36
4-13-093:	1-36
4-13-094:	1-36
4-13-095:	1-36
4-13-096:	1-36
4-13-097:	1-36
4-13-098:	1-36
4-13-099:	1-36
4-13-100:	1-36
4-13-101:	1-36
4-13-102:	1-36
4-13-103:	1-36
4-14-062:	1-36
4-14-063:	1-36
4-14-064:	1-36
4-14-065:	1-36
4-14-066:	1-36
4-14-067:	1-36
4-14-068:	1-36
4-14-069:	1-36
4-14-070:	1-36
4-14-071:	1-36
4-14-072:	1-36
4-14-073:	1-36
4-14-074:	1-36
4-14-075:	1-36
4-14-076:	1-36

Alberta Mineral Information
Land Index Search Detail Report

Created On: 2017/04/11 10:42:44 AM
Energy External Search
Request No.: R3618883
AMI100031

Restriction ClassificationID: ADM 0116 ADMINISTRATIVE RESERVATION
Restriction Name: ATHABASCA OIL SANDS DESIGNATED AREA
Restriction Detail ID: ADM 0116 01

4-14-077:	1-36
4-14-078:	1-36
4-14-079:	1-36
4-14-080:	1-36
4-14-081:	1-36
4-14-082:	1-36
4-14-083:	1-36
4-14-084:	1-36
4-14-085:	1-36
4-14-086:	1-36
4-14-087:	1-36
4-14-088:	1-36
4-14-089:	1-36
4-14-090:	1-36
4-14-091:	1-36
4-14-092:	1-36
4-14-093:	1-36
4-14-094:	1-36
4-14-095:	1-36
4-14-096:	1-36
4-14-097:	1-36
4-14-098:	1-36
4-14-099:	1-36
4-14-100:	1-36
4-14-101:	1-36
4-14-102:	1-36
4-14-103:	1-36
4-15-062:	1-36
4-15-063:	1-36
4-15-064:	1-36
4-15-065:	1-36
4-15-066:	1-36

Alberta Mineral Information
Land Index Search Detail Report

Created On: 2017/04/11 10:42:44 AM
Energy External Search
Request No.: R3618883
AMI100031

Restriction ClassificationID: ADM 0116 ADMINISTRATIVE RESERVATION
Restriction Name: ATHABASCA OIL SANDS DESIGNATED AREA
Restriction Detail ID: ADM 0116 01

4-15-067:	1-36
4-15-068:	1-36
4-15-069:	1-36
4-15-070:	1-36
4-15-071:	1-36
4-15-072:	1-36
4-15-073:	1-36
4-15-074:	1-36
4-15-075:	1-36
4-15-076:	1-36
4-15-077:	1-36
4-15-078:	1-36
4-15-079:	1-36
4-15-080:	1-36
4-15-081:	1-36
4-15-082:	1-36
4-15-083:	1-36
4-15-084:	1-36
4-15-085:	1-36
4-15-086:	1-36
4-15-087:	1-36
4-15-088:	1-36
4-15-089:	1-36
4-15-090:	1-36
4-15-091:	1-36
4-15-092:	1-36
4-15-093:	1-36
4-15-094:	1-36
4-15-095:	1-36
4-15-096:	1-36
4-15-097:	1-36
4-15-098:	1-36

Alberta Mineral Information
Land Index Search Detail Report

Created On: 2017/04/11 10:42:44 AM
Energy External Search
Request No.: R3618883
AMI100031

Restriction ClassificationID: ADM 0116 ADMINISTRATIVE RESERVATION
Restriction Name: ATHABASCA OIL SANDS DESIGNATED AREA
Restriction Detail ID: ADM 0116 01

4-15-099:	1-36
4-15-100:	1-36
4-15-101:	1-36
4-15-102:	1-36
4-15-103:	1-36
4-16-069:	1-36
4-16-070:	1-36
4-16-071:	1-36
4-16-072:	1-36
4-16-073:	1-36
4-16-074:	1-36
4-16-075:	1-36
4-16-076:	1-36
4-16-077:	1-36
4-16-078:	1-36
4-16-079:	1-36
4-16-080:	1-36
4-16-081:	1-36
4-16-082:	1-36
4-16-083:	1-36
4-16-084:	1-36
4-16-085:	1-36
4-16-086:	1-36
4-16-087:	1-36
4-16-088:	1-36
4-16-089:	1-36
4-16-090:	1-36
4-16-091:	1-36
4-16-092:	1-36
4-16-093:	1-36
4-16-094:	1-36
4-16-095:	1-36

Alberta Mineral Information
Land Index Search Detail Report

Created On: 2017/04/11 10:42:44 AM
Energy External Search
Request No.: R3618883
AMI100031

Restriction ClassificationID: ADM 0116 ADMINISTRATIVE RESERVATION
Restriction Name: ATHABASCA OIL SANDS DESIGNATED AREA
Restriction Detail ID: ADM 0116 01

4-16-096:	1-36
4-16-097:	1-36
4-16-098:	1-36
4-16-099:	1-36
4-16-100:	1-36
4-16-101:	1-36
4-16-102:	1-36
4-16-103:	1-36
4-17-070:	1-36
4-17-071:	1-36
4-17-072:	1-36
4-17-073:	1-36
4-17-074:	1-36
4-17-075:	1-36
4-17-076:	1-36
4-17-077:	1-36
4-17-078:	1-36
4-17-079:	1-36
4-17-080:	1-36
4-17-081:	1-36
4-17-082:	1-36
4-17-083:	1-36
4-17-084:	1-36
4-17-085:	1-36
4-17-086:	1-36
4-17-087:	1-36
4-17-088:	1-36
4-17-089:	1-36
4-17-090:	1-36
4-17-091:	1-36
4-17-092:	1-36
4-17-093:	1-36

Alberta Mineral Information
Land Index Search Detail Report

Created On: 2017/04/11 10:42:44 AM
Energy External Search
Request No.: R3618883
AMI100031

Restriction ClassificationID: ADM 0116 ADMINISTRATIVE RESERVATION
Restriction Name: ATHABASCA OIL SANDS DESIGNATED AREA
Restriction Detail ID: ADM 0116 01

4-17-094:	1-36
4-17-095:	1-36
4-17-096:	1-36
4-17-097:	1-36
4-17-098:	1-36
4-17-099:	1-36
4-17-100:	1-36
4-17-101:	1-36
4-17-102:	1-36
4-17-103:	1-36
4-18-071:	1-36
4-18-072:	1-36
4-18-073:	1-36
4-18-074:	1-36
4-18-075:	1-36
4-18-076:	1-36
4-18-077:	1-36
4-18-078:	1-36
4-18-079:	1-36
4-18-080:	1-36
4-18-081:	1-36
4-18-082:	1-36
4-18-083:	1-36
4-18-084:	1-36
4-18-085:	1-36
4-18-086:	1-36
4-18-087:	1-36
4-18-088:	1-36
4-18-089:	1-36
4-18-090:	1-36
4-18-091:	1-36
4-18-092:	1-36

Alberta Mineral Information
Land Index Search Detail Report

Created On: 2017/04/11 10:42:44 AM
Energy External Search
Request No.: R3618883
AMI100031

Restriction ClassificationID: ADM 0116 ADMINISTRATIVE RESERVATION
Restriction Name: ATHABASCA OIL SANDS DESIGNATED AREA
Restriction Detail ID: ADM 0116 01

4-18-093:	1-36
4-18-094:	1-36
4-18-095:	1-36
4-18-096:	1-36
4-18-097:	1-36
4-18-098:	1-36
4-18-099:	1-36
4-18-100:	1-36
4-18-101:	1-36
4-18-102:	1-36
4-18-103:	1-36
4-19-071:	1-36
4-19-072:	1-36
4-19-073:	1-36
4-19-074:	1-36
4-19-075:	1-36
4-19-076:	1-36
4-19-077:	1-36
4-19-078:	1-36
4-19-079:	1-36
4-19-080:	1-36
4-19-081:	1-36
4-19-082:	1-36
4-19-083:	1-36
4-19-084:	1-36
4-19-085:	1-36
4-19-086:	1-36
4-19-087:	1-36
4-19-088:	1-36
4-19-089:	1-36
4-19-090:	1-36
4-19-091:	1-36

Alberta Mineral Information
Land Index Search Detail Report

Created On: 2017/04/11 10:42:44 AM
Energy External Search
Request No.: R3618883
AMI100031

Restriction ClassificationID: ADM 0116 ADMINISTRATIVE RESERVATION
Restriction Name: ATHABASCA OIL SANDS DESIGNATED AREA
Restriction Detail ID: ADM 0116 01

4-19-092:	1-36
4-19-093:	1-36
4-19-094:	1-36
4-19-095:	1-36
4-19-096:	1-36
4-19-097:	1-36
4-19-098:	1-36
4-19-099:	1-36
4-19-100:	1-36
4-19-101:	1-36
4-19-102:	1-36
4-19-103:	1-36
4-20-071:	1-36
4-20-072:	1-36
4-20-073:	1-36
4-20-074:	1-36
4-20-075:	1-36
4-20-076:	1-36
4-20-077:	1-36
4-20-078:	1-36
4-20-079:	1-36
4-20-080:	1-36
4-20-081:	1-36
4-20-082:	1-36
4-20-083:	1-36
4-20-084:	1-36
4-20-085:	1-36
4-20-086:	1-36
4-20-087:	1-36
4-20-088:	1-36
4-20-089:	1-36
4-20-090:	1-36

Alberta Mineral Information
Land Index Search Detail Report

Created On: 2017/04/11 10:42:44 AM
Energy External Search
Request No.: R3618883
AMI100031

Restriction ClassificationID: ADM 0116 ADMINISTRATIVE RESERVATION
Restriction Name: ATHABASCA OIL SANDS DESIGNATED AREA
Restriction Detail ID: ADM 0116 01

4-20-091:	1-36
4-20-092:	1-36
4-20-093:	1-36
4-20-094:	1-36
4-20-095:	1-36
4-20-096:	1-36
4-20-097:	1-36
4-20-098:	1-36
4-20-099:	1-36
4-20-100:	1-36
4-20-101:	1-36
4-20-102:	1-36
4-20-103:	1-36
4-21-071:	1-36
4-21-072:	1-36
4-21-073:	1-36
4-21-074:	1-36
4-21-075:	1-36
4-21-076:	1-36
4-21-077:	1-36
4-21-078:	1-36
4-21-079:	1-36
4-21-080:	1-36
4-21-081:	1-36
4-21-082:	1-36
4-21-083:	1-36
4-21-084:	1-36
4-21-085:	1-36
4-21-086:	1-36
4-21-087:	1-36
4-21-088:	1-36
4-21-089:	1-36

Alberta Mineral Information
Land Index Search Detail Report

Created On: 2017/04/11 10:42:44 AM
Energy External Search
Request No.: R3618883
AMI100031

Restriction ClassificationID: ADM 0116 ADMINISTRATIVE RESERVATION
Restriction Name: ATHABASCA OIL SANDS DESIGNATED AREA
Restriction Detail ID: ADM 0116 01

4-21-090:	1-36
4-21-091:	1-36
4-21-092:	1-36
4-21-093:	1-36
4-21-094:	1-36
4-21-095:	1-36
4-21-096:	1-36
4-21-097:	1-36
4-21-098:	1-36
4-21-099:	1-36
4-21-100:	1-36
4-21-101:	1-36
4-21-102:	1-36
4-21-103:	1-36
4-22-071:	1-36
4-22-072:	1-36
4-22-073:	1-36
4-22-074:	1-36
4-22-075:	1-36
4-22-076:	1-36
4-22-077:	1-36
4-22-078:	1-36
4-22-079:	1-36
4-22-080:	1-36
4-22-081:	1-36
4-22-082:	1-36
4-22-083:	1-36
4-22-084:	1-36
4-22-085:	1-36
4-22-086:	1-36
4-22-087:	1-36
4-22-088:	1-36

Alberta Mineral Information
Land Index Search Detail Report

Created On: 2017/04/11 10:42:44 AM
Energy External Search
Request No.: R3618883
AMI100031

Restriction ClassificationID: ADM 0116 ADMINISTRATIVE RESERVATION
Restriction Name: ATHABASCA OIL SANDS DESIGNATED AREA
Restriction Detail ID: ADM 0116 01

4-22-089:	1-36
4-22-090:	1-36
4-22-091:	1-36
4-22-092:	1-36
4-22-093:	1-36
4-22-094:	1-36
4-22-095:	1-36
4-22-096:	1-36
4-22-097:	1-36
4-22-098:	1-36
4-22-099:	1-36
4-22-100:	1-36
4-22-101:	1-36
4-22-102:	1-36
4-22-103:	1-36
4-23-071:	1-36
4-23-072:	1-36
4-23-073:	1-36
4-23-074:	1-36
4-23-075:	1-36
4-23-076:	1-36
4-23-077:	1-36
4-23-078:	1-36
4-23-079:	1-36
4-23-080:	1-36
4-23-081:	1-36
4-23-082:	1-36
4-23-083:	1-36
4-23-084:	1-36
4-23-085:	1-36
4-23-086:	1-36
4-23-087:	1-36

Alberta Mineral Information
Land Index Search Detail Report

Created On: 2017/04/11 10:42:44 AM
Energy External Search
Request No.: R3618883
AMI100031

Restriction ClassificationID: ADM 0116 ADMINISTRATIVE RESERVATION
Restriction Name: ATHABASCA OIL SANDS DESIGNATED AREA
Restriction Detail ID: ADM 0116 01

4-23-088:	1-36
4-23-089:	1-36
4-23-090:	1-36
4-23-091:	1-36
4-23-092:	1-36
4-23-093:	1-36
4-23-094:	1-36
4-23-095:	1-36
4-23-096:	1-36
4-23-097:	1-36
4-23-098:	1-36
4-23-099:	1-36
4-23-100:	1-36
4-23-101:	1-36
4-23-102:	1-36
4-23-103:	1-36
4-24-071:	1-36
4-24-072:	1-36
4-24-073:	1-36
4-24-074:	1-36
4-24-075:	1-36
4-24-076:	1-36
4-24-077:	1-36
4-24-078:	1-36
4-24-079:	1-36
4-24-080:	1-36
4-24-081:	1-36
4-24-082:	1-36
4-24-083:	1-36
4-24-084:	1-36
4-24-085:	1-36
4-24-086:	1-36

Alberta Mineral Information
Land Index Search Detail Report

Created On: 2017/04/11 10:42:44 AM
Energy External Search
Request No.: R3618883
AMI100031

Restriction ClassificationID: ADM 0116 ADMINISTRATIVE RESERVATION
Restriction Name: ATHABASCA OIL SANDS DESIGNATED AREA
Restriction Detail ID: ADM 0116 01

4-24-087:	1-36
4-24-088:	1-36
4-24-089:	1-36
4-24-090:	1-36
4-24-091:	1-36
4-24-092:	1-36
4-24-093:	1-36
4-24-094:	1-36
4-24-095:	1-36
4-24-096:	1-36
4-24-097:	1-36
4-24-098:	1-36
4-24-099:	1-36
4-24-100:	1-36
4-24-101:	1-36
4-24-102:	1-36
4-24-103:	1-36
4-25-073:	1-36
4-25-074:	1-36
4-25-075:	1-36
4-25-076:	1-36
4-25-077:	1-36
4-25-078:	1-36
4-25-079:	1-36
4-25-080:	1-36
4-25-081:	1-36
4-25-082:	1-36
4-25-083:	1-36
4-25-084:	1-36
4-25-085:	1-36
4-25-086:	1-36
4-25-087:	1-36

Alberta Mineral Information
Land Index Search Detail Report

Created On: 2017/04/11 10:42:44 AM
Energy External Search
Request No.: R3618883
AMI100031

Restriction ClassificationID: ADM 0116 ADMINISTRATIVE RESERVATION

Restriction Name: ATHABASCA OIL SANDS DESIGNATED AREA

Restriction Detail ID: ADM 0116 01

4-25-088: 1-36
4-25-089: 1-36
4-25-090: 1-36
4-25-091: 1-4; 5WF,SE,NE; 8WF,SE,NE; 9-16; 17WF,SE,NE; 20WF,SE,NE; 21-28; 29WF,SE,NE; 32WF,SE,NE; 33-36
4-25-092: 1-4; 5WF,SE,NE; 8WF,SE,NE; 9-16; 17WF,SE,NE; 20WF,SE,NE; 21-28; 29WF,SE,NE; 32WF,SE,NE; 33-36
4-25-093: 1-4; 5WF,SE,NE; 8WF,SE,NE; 9-16; 17WF,SE,NE; 20WF,SE,NE; 21-28; 29WF,SE,NE; 32WF,SE,NE; 33-36
4-25-094: 1-4; 5WF,SE,NE; 8WF,SE,NE; 9-16; 17WF,SE,NE; 20WF,SE,NE; 21-28; 29WF,SE,NE; 32WF,SE,NE; 33-36
4-25-095: 1-3; 4WF,SE,NE; 9WF,SE,NE; 10-15; 16WF,SE,NE; 21WF,SE,NE; 22-27; 28WF,SE,NE; 33WF,SE,NE; 34-36
4-25-096: 1-3; 4WF,SE,NE; 9WF,SE,NE; 10-15; 16WF,SE,NE; 21WF,SE,NE; 22-27; 28WF,SE,NE; 33WF,SE,NE; 34-36
4-25-097: 1-3; 4WF,SE,NE; 9WF,SE,NE; 10-15; 16WF,SE,NE; 21WF,SE,NE; 22-27; 28WF,SE,NE; 33WF,SE,NE; 34-36
4-25-098: 1-3; 4WF,SE,NE; 9WF,SE,NE; 10-15; 16WF,SE,NE; 21WF,SE,NE; 22-27; 28WF,SE,NE; 33WF,SE,NE; 34-36
4-25-099: 1; 2; 3EF; 10EF; 11-14; 15EF; 22EF; 23-26; 27EF; 34EF; 35; 36
4-25-100: 1; 2; 3EF; 10EF; 11-14; 15EF; 22EF; 23-26; 27EF; 34EF; 35; 36
4-25-101: 1; 2; 3EF; 10EF; 11-14; 15EF; 22EF; 23-26; 27EF; 34EF; 35; 36
4-25-102: 1; 2; 3EF; 10EF; 11-14; 15EF; 22EF; 23-26; 27EF; 34EF; 35; 36
4-25-103: 1WF,SE,NE; 12WF,SE,NE; 13WF,SE,NE; 24WF,SE,NE; 25WF,SE,NE; 36WF,SE,NE
4-26-073: 1-36
4-26-074: 1-36
4-26-075: 1-4; 5EF; 8EF; 9-16; 17EF; 20EF; 21-28; 29EF; 32EF; 33-36
4-26-076: 1-4; 5EF; 8EF; 9-16; 17EF; 20EF; 21-28; 29EF; 32EF; 33-36
4-26-077: 1-4; 5EF; 8EF; 9-16; 17EF; 20EF; 21-28; 29EF; 32EF; 33-36
4-26-078: 1-4; 5EF; 8EF; 9-16; 17EF; 20EF; 21-28; 29EF; 32EF; 33-36
4-26-079: 1-3; 4EF; 9EF; 10-15; 16EF; 21EF; 22-27; 28EF; 33EF; 34-36
4-26-080: 1-3; 4EF; 9EF; 10-15; 16EF; 21EF; 22-27; 28EF; 33EF; 34-36
4-26-081: 1-3; 4EF; 9EF; 10-15; 16EF; 21EF; 22-27; 28EF; 33EF; 34-36
4-26-082: 1-3; 4EF; 9EF; 10-15; 16EF; 21EF; 22-27; 28EF; 33EF; 34-36
4-26-083: 1; 2WF,SE,NE; 11WF,SE,NE; 12; 13; 14WF,SE,NE; 23WF,SE,NE; 24; 25; 26WF,SE,NE; 35WF,SE,NE; 36
4-26-084: 1; 2WF,SE,NE; 11WF,SE,NE; 12; 13; 14WF,SE,NE; 23WF,SE,NE; 24; 25; 26WF,SE,NE; 35WF,SE,NE; 36
4-26-085: 1; 2WF,SE,NE; 11WF,SE,NE; 12; 13; 14WF,SE,NE; 23WF,SE,NE; 24; 25; 26WF,SE,NE; 35WF,SE,NE; 36
4-26-086: 1; 2WF,SE,NE; 11WF,SE,NE; 12; 13; 14WF,SE,NE; 23WF,SE,NE; 24; 25; 26WF,SE,NE; 35WF,SE,NE; 36
4-26-087: 1EF; 12EF; 13EF; 24EF; 25EF; 36EF
4-26-088: 1EF; 12EF; 13EF; 24EF; 25EF; 36EF

Alberta Mineral Information
Land Index Search Detail Report

Created On: 2017/04/11 10:42:44 AM
Energy External Search
Request No.: R3618883
AMI100031

Restriction ClassificationID: ADM 0116 ADMINISTRATIVE RESERVATION
Restriction Name: ATHABASCA OIL SANDS DESIGNATED AREA
Restriction Detail ID: ADM 0116 01

4-26-089:	1EF; 12EF; 13EF; 24EF; 25EF; 36EF
4-26-090:	1EF; 12EF; 13EF; 24EF; 25EF; 36EF
5-01-075:	1-36
5-01-076:	1-36
5-01-077:	1-36
5-01-078:	1-36
5-01-079:	1-36
5-01-080:	1-36
5-01-081:	1-36
5-01-082:	1-36
5-01-083:	1-36
5-01-084:	1-36
5-01-085:	1-36
5-01-086:	1-36
5-01-087:	1-36
5-01-088:	1-36
5-01-089:	1-36
5-01-090:	1-36
5-01-091:	1-36
5-01-092:	1-36
5-01-093:	1-36
5-01-094:	1-36
5-01-095:	1-36
5-01-096:	1-36
5-01-097:	1-36
5-01-098:	1-36
5-01-099:	1-36
5-01-100:	1-36
5-01-101:	1-36
5-01-102:	1-36
5-01-103:	1-36
5-02-075:	1-36

Alberta Mineral Information
Land Index Search Detail Report

Created On: 2017/04/11 10:42:44 AM
Energy External Search
Request No.: R3618883
AMI100031

Restriction ClassificationID: ADM 0116 ADMINISTRATIVE RESERVATION
Restriction Name: ATHABASCA OIL SANDS DESIGNATED AREA
Restriction Detail ID: ADM 0116 01

5-02-076:	1-36
5-02-077:	1-36
5-02-078:	1-36
5-02-079:	1-36
5-02-080:	1-36
5-02-081:	1-36
5-02-082:	1-36
5-02-083:	1-36
5-02-084:	1-36
5-02-085:	1-36
5-02-086:	1-36
5-02-087:	1-36
5-02-088:	1-36
5-02-089:	1-36
5-02-090:	1-36
5-02-091:	1-36
5-02-092:	1-36
5-02-093:	1-36
5-02-094:	1-36
5-02-095:	1-36
5-02-096:	1-36
5-02-097:	1-36
5-02-098:	1-36
5-02-099:	1-36
5-02-100:	1-36
5-02-101:	1-36
5-02-102:	1-36
5-02-103:	1-36
5-03-076:	1-36
5-03-077:	1-36
5-03-078:	1-36
5-03-079:	1-36

Alberta Mineral Information
Land Index Search Detail Report

Created On: 2017/04/11 10:42:44 AM
Energy External Search
Request No.: R3618883
AMI100031

Restriction ClassificationID: ADM 0116 ADMINISTRATIVE RESERVATION
Restriction Name: ATHABASCA OIL SANDS DESIGNATED AREA
Restriction Detail ID: ADM 0116 01

5-03-080:	1-36
5-03-081:	1-36
5-03-082:	1-36
5-03-083:	1-36
5-03-084:	1-36
5-03-085:	1-36
5-03-086:	1-36
5-03-087:	1-36
5-03-088:	1-36
5-03-089:	1-36
5-03-090:	1-36
5-03-091:	1-36
5-03-092:	1-36
5-03-093:	1-36
5-03-094:	1-36
5-03-095:	1-36
5-03-096:	1-36
5-03-097:	1-36
5-03-098:	1-36
5-03-099:	1-36
5-03-100:	1-36
5-03-101:	1-36
5-03-102:	1-36
5-03-103:	1-36
5-04-076:	1-36
5-04-077:	1-36
5-04-078:	1-36
5-04-079:	1-36
5-04-080:	1-36
5-04-081:	1-36
5-04-082:	1-36
5-04-083:	1-36

Alberta Mineral Information
Land Index Search Detail Report

Created On: 2017/04/11 10:42:44 AM
Energy External Search
Request No.: R3618883
AMI100031

Restriction ClassificationID: ADM 0116 ADMINISTRATIVE RESERVATION
Restriction Name: ATHABASCA OIL SANDS DESIGNATED AREA
Restriction Detail ID: ADM 0116 01

5-04-084:	1-36
5-04-085:	1-36
5-04-086:	1-36
5-04-087:	1-36
5-04-088:	1-36
5-04-089:	1-36
5-04-090:	1-36
5-04-091:	1-36
5-04-092:	1-36
5-04-093:	1-36
5-04-094:	1-36
5-04-095:	1-36
5-04-096:	1-36
5-04-097:	1-36
5-04-098:	1-36
5-04-099:	1-36
5-04-100:	1-36
5-04-101:	1-36
5-04-102:	1-36
5-04-103:	1-36
5-05-088:	1-36
5-05-089:	1-36
5-05-090:	1-36
5-05-091:	1-36
5-05-092:	1-36
5-05-093:	1-36
5-05-094:	1-36
5-05-095:	1-36
5-05-096:	1-36
5-05-097:	1-36
5-05-098:	1-36
5-05-099:	1-36

Alberta Mineral Information
Land Index Search Detail Report

Created On: 2017/04/11 10:42:44 AM
Energy External Search
Request No.: R3618883
AMI100031

Restriction ClassificationID: ADM 0116 ADMINISTRATIVE RESERVATION
Restriction Name: ATHABASCA OIL SANDS DESIGNATED AREA
Restriction Detail ID: ADM 0116 01

5-05-100:	1-36
5-05-101:	1-36
5-05-102:	1-36
5-05-103:	1-36
5-06-088:	1-36
5-06-089:	1-36
5-06-090:	1-36
5-06-091:	1-36
5-06-092:	1-36
5-06-093:	1-36
5-06-094:	1-36
5-06-095:	1-36
5-06-096:	1-36
5-06-097:	1-36
5-06-098:	1-36
5-06-099:	1-36
5-06-100:	1-36
5-06-101:	1-36
5-06-102:	1-36
5-06-103:	1-36
5-07-088:	1-36
5-07-089:	1-36
5-07-090:	1-36
5-07-091:	1-36
5-07-092:	1-36

NATURAL GAS
PORE SPACE

Alberta Mineral Information
Land Index Search Detail Report

Created On: 2017/04/11 10:42:44 AM
 Energy External Search
 Request No.: R3618883
 AMI100031

Restriction ClassificationID: ADM 0116 ADMINISTRATIVE RESERVATION
Restriction Name: ATHABASCA OIL SANDS DESIGNATED AREA
Restriction Detail ID: ADM 0116 01

Linked Agreements Addenda

Agreement ID	Status	Agreement Type	Expiry Date
004 0414010053	ACTIVE	5 YR PLAINS PNG LEASE (004)	2019/01/09
004 0415040119	ACTIVE	5 YR PLAINS PNG LEASE (004)	2020/04/30
004 0415040120	ACTIVE	5 YR PLAINS PNG LEASE (004)	2020/04/30
004 0416090104	ACTIVE	5 YR PLAINS PNG LEASE (004)	2021/09/15
004 0416090105	ACTIVE	5 YR PLAINS PNG LEASE (004)	2021/09/15
004 0416090106	ACTIVE	5 YR PLAINS PNG LEASE (004)	2021/09/15
004 0416100213	ACTIVE	5 YR PLAINS PNG LEASE (004)	2021/10/27
005 0513090038	CANCELLED	5 YR NORTHERN PNG LEASE (005)	2018/09/12
005 0513090039	ACTIVE	5 YR NORTHERN PNG LEASE (005)	2018/09/12
005 0513090040	ACTIVE	5 YR NORTHERN PNG LEASE (005)	2018/09/12
005 0513090115	ACTIVE	5 YR NORTHERN PNG LEASE (005)	2018/09/26
005 0513090116	ACTIVE	5 YR NORTHERN PNG LEASE (005)	2018/09/26
005 0513090117	ACTIVE	5 YR NORTHERN PNG LEASE (005)	2018/09/26
005 0513090118	ACTIVE	5 YR NORTHERN PNG LEASE (005)	2018/09/26
005 0513100060	ACTIVE	5 YR NORTHERN PNG LEASE (005)	2018/10/10
005 0513100130	ACTIVE	5 YR NORTHERN PNG LEASE (005)	2018/10/24
005 0513100131	ACTIVE	5 YR NORTHERN PNG LEASE (005)	2018/10/24
005 0513120095	ACTIVE	5 YR NORTHERN PNG LEASE (005)	2018/12/05
005 0513120096	ACTIVE	5 YR NORTHERN PNG LEASE (005)	2018/12/05
005 0514010091	ACTIVE	5 YR NORTHERN PNG LEASE (005)	2019/01/09
005 0514010092	ACTIVE	5 YR NORTHERN PNG LEASE (005)	2019/01/09
005 0514040088	ACTIVE	5 YR NORTHERN PNG LEASE (005)	2019/04/03
005 0514040090	ACTIVE	5 YR NORTHERN PNG LEASE (005)	2019/04/03
005 0514040091	ACTIVE	5 YR NORTHERN PNG LEASE (005)	2019/04/03
005 0514040100	ACTIVE	5 YR NORTHERN PNG LEASE (005)	2019/04/03
005 0514040179	ACTIVE	5 YR NORTHERN PNG LEASE (005)	2019/04/17
005 0514050183	ACTIVE	5 YR NORTHERN PNG LEASE (005)	2019/05/29
005 0514060167	ACTIVE	5 YR NORTHERN PNG LEASE (005)	2019/06/26
005 0514070182	ACTIVE	5 YR NORTHERN PNG LEASE (005)	2019/07/10
005 0514090236	ACTIVE	5 YR NORTHERN PNG LEASE (005)	2019/09/18
005 0514090239	ACTIVE	5 YR NORTHERN PNG LEASE (005)	2019/09/18

Alberta Mineral Information
Land Index Search Detail Report

Created On: 2017/04/11 10:42:44 AM
Energy External Search
Request No.: R3618883
AMI100031

Restriction ClassificationID: ADM 0116 ADMINISTRATIVE RESERVATION
Restriction Name: ATHABASCA OIL SANDS DESIGNATED AREA
Restriction Detail ID: ADM 0116 01

Agreement ID	Status	Agreement Type	Expiry Date
005 0514100115	ACTIVE	5 YR NORTHERN PNG LEASE (005)	2019/10/16
005 0514100116	ACTIVE	5 YR NORTHERN PNG LEASE (005)	2019/10/16
005 0514100118	ACTIVE	5 YR NORTHERN PNG LEASE (005)	2019/10/16
005 0514100119	ACTIVE	5 YR NORTHERN PNG LEASE (005)	2019/10/16
005 0514100120	ACTIVE	5 YR NORTHERN PNG LEASE (005)	2019/10/16
005 0514100121	ACTIVE	5 YR NORTHERN PNG LEASE (005)	2019/10/16
005 0514100122	ACTIVE	5 YR NORTHERN PNG LEASE (005)	2019/10/16
005 0514100123	ACTIVE	5 YR NORTHERN PNG LEASE (005)	2019/10/16
005 0514120033	ACTIVE	5 YR NORTHERN PNG LEASE (005)	2019/12/04
005 0514120034	ACTIVE	5 YR NORTHERN PNG LEASE (005)	2019/12/04
005 0514120035	ACTIVE	5 YR NORTHERN PNG LEASE (005)	2019/12/04
005 0515010098	ACTIVE	5 YR NORTHERN PNG LEASE (005)	2020/01/15
005 0515030119	ACTIVE	5 YR NORTHERN PNG LEASE (005)	2020/03/12
005 0515030243	ACTIVE	5 YR NORTHERN PNG LEASE (005)	2020/03/26
005 0515030244	ACTIVE	5 YR NORTHERN PNG LEASE (005)	2020/03/26
005 0515040125	ACTIVE	5 YR NORTHERN PNG LEASE (005)	2020/04/30
005 0515040137	ACTIVE	5 YR NORTHERN PNG LEASE (005)	2020/04/30
005 0515040140	ACTIVE	5 YR NORTHERN PNG LEASE (005)	2020/04/30
005 0515040141	ACTIVE	5 YR NORTHERN PNG LEASE (005)	2020/04/30
005 0515040142	ACTIVE	5 YR NORTHERN PNG LEASE (005)	2020/04/30
005 0515040143	ACTIVE	5 YR NORTHERN PNG LEASE (005)	2020/04/30
005 0515040144	ACTIVE	5 YR NORTHERN PNG LEASE (005)	2020/04/30
005 0515050043	ACTIVE	5 YR NORTHERN PNG LEASE (005)	2020/05/14
005 0515060074	ACTIVE	5 YR NORTHERN PNG LEASE (005)	2020/06/11
005 0515060075	ACTIVE	5 YR NORTHERN PNG LEASE (005)	2020/06/11
005 0515060079	ACTIVE	5 YR NORTHERN PNG LEASE (005)	2020/06/11
005 0515060162	ACTIVE	5 YR NORTHERN PNG LEASE (005)	2020/06/25
005 0515060164	ACTIVE	5 YR NORTHERN PNG LEASE (005)	2020/06/25
005 0515060165	ACTIVE	5 YR NORTHERN PNG LEASE (005)	2020/06/25
005 0515060166	ACTIVE	5 YR NORTHERN PNG LEASE (005)	2020/06/25
005 0515070102	ACTIVE	5 YR NORTHERN PNG LEASE (005)	2020/07/09
005 0515070103	ACTIVE	5 YR NORTHERN PNG LEASE (005)	2020/07/09
005 0515070104	CANCELLED	5 YR NORTHERN PNG LEASE (005)	2020/07/09

Alberta Mineral Information
Land Index Search Detail Report

Created On: 2017/04/11 10:42:44 AM
Energy External Search
Request No.: R3618883
AMI100031

Restriction ClassificationID: ADM 0116 ADMINISTRATIVE RESERVATION
Restriction Name: ATHABASCA OIL SANDS DESIGNATED AREA
Restriction Detail ID: ADM 0116 01

Agreement ID	Status	Agreement Type	Expiry Date
005 0515070112	ACTIVE	5 YR NORTHERN PNG LEASE (005)	2020/07/09
005 0515070114	ACTIVE	5 YR NORTHERN PNG LEASE (005)	2020/07/09
005 0515070195	ACTIVE	5 YR NORTHERN PNG LEASE (005)	2020/07/23
005 0515070196	CANCELLED	5 YR NORTHERN PNG LEASE (005)	2020/07/23
005 0515070197	CANCELLED	5 YR NORTHERN PNG LEASE (005)	2020/07/23
005 0515070200	ACTIVE	5 YR NORTHERN PNG LEASE (005)	2020/07/23
005 0515080240	ACTIVE	5 YR NORTHERN PNG LEASE (005)	2020/08/06
005 0515080241	ACTIVE	5 YR NORTHERN PNG LEASE (005)	2020/08/06
005 0515080242	CANCELLED	5 YR NORTHERN PNG LEASE (005)	2020/08/06
005 0515090123	ACTIVE	5 YR NORTHERN PNG LEASE (005)	2020/09/17
005 0515090124	ACTIVE	5 YR NORTHERN PNG LEASE (005)	2020/09/17
005 0515120146	ACTIVE	5 YR NORTHERN PNG LEASE (005)	2020/12/17
005 0516060102	ACTIVE	5 YR NORTHERN PNG LEASE (005)	2021/06/23
005 0516090199	ACTIVE	5 YR NORTHERN PNG LEASE (005)	2021/09/29
005 0516090200	ACTIVE	5 YR NORTHERN PNG LEASE (005)	2021/09/29
005 0516110055	ACTIVE	5 YR NORTHERN PNG LEASE (005)	2021/11/10
005 0516110059	ACTIVE	5 YR NORTHERN PNG LEASE (005)	2021/11/10
005 0517010077	ACTIVE	5 YR NORTHERN PNG LEASE (005)	2022/01/12
005 0517020150	ACTIVE	5 YR NORTHERN PNG LEASE (005)	2022/02/09
005 0517030063	ACTIVE	5 YR NORTHERN PNG LEASE (005)	2022/03/09
005 0517040107	ACTIVE	5 YR NORTHERN PNG LEASE (005)	2022/04/06
005 058112C320	ACTIVE	5 YR NORTHERN PNG LEASE (005)	INDEFINITE
005 058805A452	ACTIVE	5 YR NORTHERN PNG LEASE (005)	INDEFINITE
054 5413120347	ACTIVE	4 YR NORTHERN PNG LIC. (054)	2017/12/19
054 5413120348	ACTIVE	4 YR NORTHERN PNG LIC. (054)	2017/12/19
054 5413120349	ACTIVE	4 YR NORTHERN PNG LIC. (054)	2017/12/19
054 5415010255	ACTIVE	4 YR NORTHERN PNG LIC. (054)	2019/01/29
054 5415010256	ACTIVE	4 YR NORTHERN PNG LIC. (054)	2019/01/29
054 5415010257	ACTIVE	4 YR NORTHERN PNG LIC. (054)	2019/01/29
054 5415010258	ACTIVE	4 YR NORTHERN PNG LIC. (054)	2019/01/29
054 5415010259	ACTIVE	4 YR NORTHERN PNG LIC. (054)	2019/01/29
054 5415020100	ACTIVE	4 YR NORTHERN PNG LIC. (054)	2019/02/12
054 5415020101	ACTIVE	4 YR NORTHERN PNG LIC. (054)	2019/02/12

Alberta Mineral Information
Land Index Search Detail Report

Created On: 2017/04/11 10:42:44 AM
 Energy External Search
 Request No.: R3618883
 AMI100031

Restriction ClassificationID: ADM 0116 ADMINISTRATIVE RESERVATION
Restriction Name: ATHABASCA OIL SANDS DESIGNATED AREA
Restriction Detail ID: ADM 0116 01

Agreement ID	Status	Agreement Type	Expiry Date
054 5415020102	ACTIVE	4 YR NORTHERN PNG LIC. (054)	2019/02/12
054 5415020103	ACTIVE	4 YR NORTHERN PNG LIC. (054)	2019/02/12
054 5415030261	ACTIVE	4 YR NORTHERN PNG LIC. (054)	2019/03/26
054 5415030262	ACTIVE	4 YR NORTHERN PNG LIC. (054)	2019/03/26
054 5415030263	ACTIVE	4 YR NORTHERN PNG LIC. (054)	2019/03/26
054 5415030264	ACTIVE	4 YR NORTHERN PNG LIC. (054)	2019/03/26
054 5415030265	ACTIVE	4 YR NORTHERN PNG LIC. (054)	2019/03/26
054 5415030266	ACTIVE	4 YR NORTHERN PNG LIC. (054)	2019/03/26
054 5415030267	ACTIVE	4 YR NORTHERN PNG LIC. (054)	2019/03/26
054 5415030268	ACTIVE	4 YR NORTHERN PNG LIC. (054)	2019/03/26
054 5415030269	ACTIVE	4 YR NORTHERN PNG LIC. (054)	2019/03/26
054 5415030270	ACTIVE	4 YR NORTHERN PNG LIC. (054)	2019/03/26
054 5415030271	ACTIVE	4 YR NORTHERN PNG LIC. (054)	2019/03/26
054 5415040059	ACTIVE	4 YR NORTHERN PNG LIC. (054)	2019/04/09
054 5415040060	ACTIVE	4 YR NORTHERN PNG LIC. (054)	2019/04/09
054 5415040061	ACTIVE	4 YR NORTHERN PNG LIC. (054)	2019/04/09
054 5415040163	ACTIVE	4 YR NORTHERN PNG LIC. (054)	2019/04/30
054 5415040164	ACTIVE	4 YR NORTHERN PNG LIC. (054)	2019/04/30
054 5415040165	ACTIVE	4 YR NORTHERN PNG LIC. (054)	2019/04/30
054 5415040166	ACTIVE	4 YR NORTHERN PNG LIC. (054)	2019/04/30
054 5415050113	ACTIVE	4 YR NORTHERN PNG LIC. (054)	2019/05/28
054 5415050114	ACTIVE	4 YR NORTHERN PNG LIC. (054)	2019/05/28
054 5415050115	ACTIVE	4 YR NORTHERN PNG LIC. (054)	2019/05/28
054 5415050116	ACTIVE	4 YR NORTHERN PNG LIC. (054)	2019/05/28
054 5415060104	ACTIVE	4 YR NORTHERN PNG LIC. (054)	2019/06/11
054 5415060105	ACTIVE	4 YR NORTHERN PNG LIC. (054)	2019/06/11
054 5415060106	ACTIVE	4 YR NORTHERN PNG LIC. (054)	2019/06/11
054 5415060107	ACTIVE	4 YR NORTHERN PNG LIC. (054)	2019/06/11
054 5415060108	ACTIVE	4 YR NORTHERN PNG LIC. (054)	2019/06/11
054 5415060109	ACTIVE	4 YR NORTHERN PNG LIC. (054)	2019/06/11
054 5415060110	ACTIVE	4 YR NORTHERN PNG LIC. (054)	2019/06/11
054 5415060111	CANCELLED	4 YR NORTHERN PNG LIC. (054)	2019/06/11
054 5415060112	ACTIVE	4 YR NORTHERN PNG LIC. (054)	2019/06/11

Alberta Mineral Information
Land Index Search Detail Report

Created On: 2017/04/11 10:42:44 AM
 Energy External Search
 Request No.: R3618883
 AMI100031

Restriction ClassificationID: ADM 0116 ADMINISTRATIVE RESERVATION
Restriction Name: ATHABASCA OIL SANDS DESIGNATED AREA
Restriction Detail ID: ADM 0116 01

Agreement ID	Status	Agreement Type	Expiry Date
054 5415070220	ACTIVE	4 YR NORTHERN PNG LIC. (054)	2019/07/23
054 5415070221	ACTIVE	4 YR NORTHERN PNG LIC. (054)	2019/07/23
054 5415070222	ACTIVE	4 YR NORTHERN PNG LIC. (054)	2019/07/23
054 5415070223	ACTIVE	4 YR NORTHERN PNG LIC. (054)	2019/07/23
054 5415070224	ACTIVE	4 YR NORTHERN PNG LIC. (054)	2019/07/23
054 5415070225	ACTIVE	4 YR NORTHERN PNG LIC. (054)	2019/07/23
054 5415070226	CANCELLED	4 YR NORTHERN PNG LIC. (054)	2019/07/23
054 5415070227	ACTIVE	4 YR NORTHERN PNG LIC. (054)	2019/07/23
054 5415070228	ACTIVE	4 YR NORTHERN PNG LIC. (054)	2019/07/23
054 5416030191	ACTIVE	4 YR NORTHERN PNG LIC. (054)	2020/03/24
054 5416030193	ACTIVE	4 YR NORTHERN PNG LIC. (054)	2020/03/24
054 5416040083	ACTIVE	4 YR NORTHERN PNG LIC. (054)	2020/04/07
054 5416080069	ACTIVE	4 YR NORTHERN PNG LIC. (054)	2020/08/04
054 5416080071	ACTIVE	4 YR NORTHERN PNG LIC. (054)	2020/08/04
074 7405080744	ACTIVE	OIL SANDS LEASE (074)	2023/08/25
P04 0417040096	CANCELLED	POST-5 YR PLAINS PNG LEASE (P04)	2022/04/06
P04 0417040097	CANCELLED	POST-5 YR PLAINS PNG LEASE (P04)	2022/04/06
P05 0515020055	CANCELLED	POST-5 YR NORTHERN PNG LEASE (P05)	2020/02/12
P05 0515070113	CANCELLED	POST-5 YR NORTHERN PNG LEASE (P05)	2020/07/09
P05 0516050095	CANCELLED	POST-5 YR NORTHERN PNG LEASE (P05)	2021/05/26
P05 0517050063	POSTED	POST-5 YR NORTHERN PNG LEASE (P05)	2022/05/11
P54 5415060103	CANCELLED	POST-4 YR NORTHERN PNG LIC. (P54)	2019/06/11
P54 5415070158	CANCELLED	POST-4 YR NORTHERN PNG LIC. (P54)	2019/07/09
P54 5416030190	CANCELLED	POST-4 YR NORTHERN PNG LIC. (P54)	2020/03/24
P54 5416030192	CANCELLED	POST-4 YR NORTHERN PNG LIC. (P54)	2020/03/24
P54 5416030194	CANCELLED	POST-4 YR NORTHERN PNG LIC. (P54)	2020/03/24
P54 5416080072	CANCELLED	POST-4 YR NORTHERN PNG LIC. (P54)	2020/08/04
P54 5416080073	CANCELLED	POST-4 YR NORTHERN PNG LIC. (P54)	2020/08/04
P54 5416080074	CANCELLED	POST-4 YR NORTHERN PNG LIC. (P54)	2020/08/04
P54 5416080075	CANCELLED	POST-4 YR NORTHERN PNG LIC. (P54)	2020/08/04
P54 5416080076	CANCELLED	POST-4 YR NORTHERN PNG LIC. (P54)	2020/08/04
P54 5417010132	CANCELLED	POST-4 YR NORTHERN PNG LIC. (P54)	2021/01/12
P54 5417010136	CANCELLED	POST-4 YR NORTHERN PNG LIC. (P54)	2021/01/12

Alberta Mineral Information
Land Index Search Detail Report

Created On: 2017/04/11 10:42:44 AM
Energy External Search
Request No.: R3618883
AMI100031

Restriction ClassificationID: ADM 0116 ADMINISTRATIVE RESERVATION
Restriction Name: ATHABASCA OIL SANDS DESIGNATED AREA
Restriction Detail ID: ADM 0116 01

Disclaimer

THIS SEARCH IS PROVIDED ON THE CONDITION AND UNDERSTANDING THAT HER MAJESTY THE QUEEN IN RIGHT OF ALBERTA IS IN NO WAY RESPONSIBLE FOR LOSS OR DAMAGE ARISING FROM ANY ERRORS OR OMISSIONS IN THIS SEARCH AND ANY PERSON MAKING USE OF RELYING IN ANY WAY ON THIS SEARCH HEREBY RELEASES HER MAJESTY THE QUEEN IN RIGHT OF ALBERTA FROM ANY LIABILITY FOR SUCH LOSS OR DAMAGE.

End of Restriction

Alberta Mineral Information
Land Index Search Detail Report

Created On: 2017/04/11 10:42:44 AM
Energy External Search
Request No.: R3618883
AMI100031

Mineral Restriction Report Detail

Restriction ID: IRS 0010 INTEGRATED RESOURCE PLAN SPECIAL LAND USE

Restriction Classification

Restriction Classification Id:	IRS 0010 INTEGRATED RESOURCE PLAN SPECIAL LAND USE		
Name:	FORT MCMURRAY - ATHABASCA OILS SANDS		
Status:	ACTIVE		
Effective Date:	1996/05/07	Expiry Date:	2021/09/19
Amendment Type:		Amendment Date:	
Cancellation Type:			
Cancellation Date:			
File Number:			
Other Reference:			
Creation Date:	2016/09/20	Last Update Date:	2016/09/20

Restriction Detail ID: IRS 0010 01 INTEGRATED RESOURCE PLAN SPECIAL LAND USE

Restriction Detail

Restriction Detail Id:	IRS 0010 01 INTEGRATED RESOURCE PLAN SPECIAL LAND USE		
Name:	FORT MCMURRAY - ATHABASCA OILS SANDS	Status:	ACTIVE
Effective Date:	1996/05/07	Expiry Date:	2021/09/19
Amendment Type:		Amendment Date:	
Cancellation Type:		Cancellation Date:	
Surface Access Level:	SURFACE ACCESS IS SUBJECT TO SPECIFIC RESTRICTIONS		
Mineral Activity:	ALL MINERAL ACTIVITIES		
Security Type Code:	PUBLIC INFORMATION		
Area (HA):	178,688.0000		
Creation Date:	2016/09/20	Last Update Date:	2016/09/20

Alberta Mineral Information
Land Index Search Detail Report

Created On: 2017/04/11 10:42:44 AM
Energy External Search
Request No.: R3618883
AMI100031

Restriction ClassificationID: IRS 0010 INTEGRATED RESOURCE PLAN SPECIAL LAND USE
Restriction Name: FORT MCMURRAY - ATHABASCA OILS SANDS
Restriction Detail ID: IRS 0010 01

Restriction Text

Restriction Text ID: FRS 0063 LAND & FOREST SERVICES
Status: ACTIVE
Creation Date: 1997/03/17 Last Update Date: 2013/12/13
Text: IS/ARE WITHIN THE FORT MCMURRAY-ATHABASCA OIL SANDS INTEGRATED RESOURCE PLAN.

Restriction Contact

Contact Id/Name: EV53 ERIN MACDONNELL
Title: FOREST OFFICER
Telephone Number: (780) 743 7154
Client Id/Name & Address: 8059636
FORT MCMURRAY OFFICE-LAND USE AREA- LANDS DIVISION DEPT.
OF SUSTAINABLE RESOURCE DEV
PROVINCIAL BUILDING
9915 FRANKLIN AVE FLOOR 3
PO BOX 35
FORT MCMURRAY AB T9H 2K4

Land/Rights Description

Land Description:

4-06-097: 11P; 12P; 13P; 14; 15P; 21P; 22; 23P; 27P; 28; 29P; 31P; 32; 33P
PORTION(S) LYING INSIDE FORT MCMURRAY - ATHABASCA OIL SANDS SUB-REGIONAL INTEGRATED RESOURCE PLAN

4-06-098: 1P; 3; 4P; 5P; 6; 10P; 11; 12; 13P; 14P
PORTION(S) LYING INSIDE FORT MCMURRAY - ATHABASCA OIL SANDS SUB-REGIONAL INTEGRATED RESOURCE PLAN

4-07-088: 12P; 13; 14; 15P; 20P; 21P; 24P; 25P; 26P; 28-32; 33P; 34-36
PORTION(S) LYING INSIDE FORT MCMURRAY - ATHABASCA OIL SANDS SUB-REGIONAL INTEGRATED RESOURCE PLAN

4-07-089: 1P; 2P; 6P
PORTION(S) LYING INSIDE FORT MCMURRAY - ATHABASCA OIL SANDS SUB-REGIONAL INTEGRATED RESOURCE PLAN

4-07-090: 21P; 22P; 23; 24P; 25P; 27P; 28; 29P; 30P; 31P; 32; 33P
PORTION(S) LYING INSIDE FORT MCMURRAY - ATHABASCA OIL SANDS SUB-REGIONAL INTEGRATED RESOURCE PLAN

4-07-091: 3P; 4P; 5P; 6; 9P; 10P; 15P; 16; 21P

Alberta Mineral Information
Land Index Search Detail Report

Created On: 2017/04/11 10:42:44 AM
Energy External Search
Request No.: R3618883
AMI100031

Restriction ClassificationID: IRS 0010 INTEGRATED RESOURCE PLAN SPECIAL LAND USE

Restriction Name: FORT MCMURRAY - ATHABASCA OILS SANDS

Restriction Detail ID: IRS 0010 01

4-07-096: PORTION(S) LYING INSIDE FORT MCMURRAY - ATHABASCA OIL SANDS SUB-REGIONAL INTEGRATED RESOURCE PLAN
16P; 17; 18P; 19; 20P; 21P; 22; 23P; 25; 26; 27P; 30P; 36

4-07-097: PORTION(S) LYING INSIDE FORT MCMURRAY - ATHABASCA OIL SANDS SUB-REGIONAL INTEGRATED RESOURCE PLAN
33P; 34P; 35P; 36P

4-07-098: PORTION(S) LYING INSIDE FORT MCMURRAY - ATHABASCA OIL SANDS SUB-REGIONAL INTEGRATED RESOURCE PLAN
1; 2P; 3P; 4; 5P; 8; 9P; 16P; 17; 18P; 19P; 20; 21P; 28P; 29; 30P; 32P; 33P

4-08-088: PORTION(S) LYING INSIDE FORT MCMURRAY - ATHABASCA OIL SANDS SUB-REGIONAL INTEGRATED RESOURCE PLAN
13P; 14P; 15P; 16P; 17P; 19-36

4-08-089: PORTION(S) LYING INSIDE FORT MCMURRAY - ATHABASCA OIL SANDS SUB-REGIONAL INTEGRATED RESOURCE PLAN
1P; 2P; 3P; 4P; 5P; 6P

4-08-091: PORTION(S) LYING INSIDE FORT MCMURRAY - ATHABASCA OIL SANDS SUB-REGIONAL INTEGRATED RESOURCE PLAN
1P; 2P; 10P; 11; 12P; 14P; 15; 16P; 21P; 22; 27P; 28; 29P; 32; 33P

4-08-092: PORTION(S) LYING INSIDE FORT MCMURRAY - ATHABASCA OIL SANDS SUB-REGIONAL INTEGRATED RESOURCE PLAN
5P; 6P; 7; 8P; 18P

4-08-096: PORTION(S) LYING INSIDE FORT MCMURRAY - ATHABASCA OIL SANDS SUB-REGIONAL INTEGRATED RESOURCE PLAN
24P; 25; 31P; 35P; 36P

4-08-097: PORTION(S) LYING INSIDE FORT MCMURRAY - ATHABASCA OIL SANDS SUB-REGIONAL INTEGRATED RESOURCE PLAN
1P; 2; 3P; 5P; 6; 7P; 8; 9P; 10; 11P; 15P; 16; 17P; 29P; 30P; 31; 32P; 33P

4-08-098: PORTION(S) LYING INSIDE FORT MCMURRAY - ATHABASCA OIL SANDS SUB-REGIONAL INTEGRATED RESOURCE PLAN
4P; 5; 6P; 7P; 8; 9P; 16P; 17; 18P; 19; 20; 21P; 28P; 29-31; 32P

4-09-085: PORTION(S) LYING INSIDE FORT MCMURRAY - ATHABASCA OIL SANDS SUB-REGIONAL INTEGRATED RESOURCE PLAN
19; 20P; 28P; 29; 30P; 32P; 33P

4-09-086: PORTION(S) LYING INSIDE FORT MCMURRAY - ATHABASCA OIL SANDS SUB-REGIONAL INTEGRATED RESOURCE PLAN
4P; 5; 6P; 7P; 8P; 18; 19P; 20P; 29P; 30P; 31P; 32

4-09-087: PORTION(S) LYING INSIDE FORT MCMURRAY - ATHABASCA OIL SANDS SUB-REGIONAL INTEGRATED RESOURCE PLAN
5P; 6P; 7; 18P; 19P; 29P; 30; 31P; 32P

4-09-088: PORTION(S) LYING INSIDE FORT MCMURRAY - ATHABASCA OIL SANDS SUB-REGIONAL INTEGRATED RESOURCE PLAN
2P; 3P; 4P; 5; 6P; 9; 10; 11P; 15; 19; 21P; 22-25; 26P; 27P; 28P; 30; 31; 32P; 33P; 34P; 35; 36

4-09-089: PORTION(S) LYING INSIDE FORT MCMURRAY - ATHABASCA OIL SANDS SUB-REGIONAL INTEGRATED RESOURCE PLAN
1; 2; 3P; 4-8; 10P; 11; 12P; 13P; 14; 15P; 17P; 18P; 21P; 22; 23P; 24P; 27; 28; 33; 34

4-09-090: PORTION(S) LYING INSIDE FORT MCMURRAY - ATHABASCA OIL SANDS SUB-REGIONAL INTEGRATED RESOURCE PLAN
3P; 4; 5P; 6P; 7; 8; 9P; 17-20; 21P; 29-32

Alberta Mineral Information
Land Index Search Detail Report

Created On: 2017/04/11 10:42:44 AM
Energy External Search
Request No.: R3618883
AMI100031

Restriction ClassificationID: IRS 0010 INTEGRATED RESOURCE PLAN SPECIAL LAND USE

Restriction Name: FORT MCMURRAY - ATHABASCA OILS SANDS

Restriction Detail ID: IRS 0010 01

4-09-091: PORTION(S) LYING INSIDE FORT MCMURRAY - ATHABASCA OIL SANDS SUB-REGIONAL INTEGRATED RESOURCE PLAN
5-8; 9P; 16-20; 21P; 28P; 29P; 30; 31; 32P

4-09-092: PORTION(S) LYING INSIDE FORT MCMURRAY - ATHABASCA OIL SANDS SUB-REGIONAL INTEGRATED RESOURCE PLAN
5-8; 12P; 13; 14P; 15P; 17P; 18-21; 22P; 23P; 24P; 28P; 29-31

4-09-095: PORTION(S) LYING INSIDE FORT MCMURRAY - ATHABASCA OIL SANDS SUB-REGIONAL INTEGRATED RESOURCE PLAN
19P; 29P; 30; 31P; 32P; 33P

4-09-096: PORTION(S) LYING INSIDE FORT MCMURRAY - ATHABASCA OIL SANDS SUB-REGIONAL INTEGRATED RESOURCE PLAN
4; 5P; 9P; 10P; 14P; 15; 16P; 22P; 23; 25P; 26P; 36P

4-09-097: PORTION(S) LYING INSIDE FORT MCMURRAY - ATHABASCA OIL SANDS SUB-REGIONAL INTEGRATED RESOURCE PLAN
3P; 4P; 5P; 6-9; 10P; 14-16; 17P; 18P; 22P; 23-26; 27P; 31P; 34P; 35; 36

4-09-098: PORTION(S) LYING INSIDE FORT MCMURRAY - ATHABASCA OIL SANDS SUB-REGIONAL INTEGRATED RESOURCE PLAN
1P; 6; 8P; 9P; 10P; 11P; 14P; 15; 16; 17P; 22-26; 35P; 36

4-10-088: PORTION(S) LYING INSIDE FORT MCMURRAY - ATHABASCA OIL SANDS SUB-REGIONAL INTEGRATED RESOURCE PLAN
4P; 5; 8P; 9P; 15P; 16; 17P; 19; 20P; 21P; 22; 23P; 25; 26; 27P; 28P; 29-34; 35P; 36P

4-10-089: PORTION(S) LYING INSIDE FORT MCMURRAY - ATHABASCA OIL SANDS SUB-REGIONAL INTEGRATED RESOURCE PLAN
1-3; 4P; 10P; 11; 12; 14P; 23P; 27; 28P; 29P; 31P; 32P; 33P; 34P

4-10-090: PORTION(S) LYING INSIDE FORT MCMURRAY - ATHABASCA OIL SANDS SUB-REGIONAL INTEGRATED RESOURCE PLAN
1P; 2P; 3P; 25P; 36P

4-10-091: PORTION(S) LYING INSIDE FORT MCMURRAY - ATHABASCA OIL SANDS SUB-REGIONAL INTEGRATED RESOURCE PLAN
12P; 13P; 24P; 25P; 36P

4-10-092: PORTION(S) LYING INSIDE FORT MCMURRAY - ATHABASCA OIL SANDS SUB-REGIONAL INTEGRATED RESOURCE PLAN
1P; 12P; 13P; 23P; 24-26; 34P; 35; 36

4-10-093: PORTION(S) LYING INSIDE FORT MCMURRAY - ATHABASCA OIL SANDS SUB-REGIONAL INTEGRATED RESOURCE PLAN
1P; 2; 3; 9P; 10; 11; 12P; 14P; 15; 16P; 20-22; 23P; 27P; 28; 29; 30P; 31; 32; 33P

4-10-094: PORTION(S) LYING INSIDE FORT MCMURRAY - ATHABASCA OIL SANDS SUB-REGIONAL INTEGRATED RESOURCE PLAN
5-8; 17-19; 20P; 29-31; 32P; 33P

4-10-095: PORTION(S) LYING INSIDE FORT MCMURRAY - ATHABASCA OIL SANDS SUB-REGIONAL INTEGRATED RESOURCE PLAN
3P; 4P; 5-8; 10P; 11P; 13P; 14; 15P; 17P; 18; 19; 20P; 23P; 24; 25P; 30P

4-10-097: PORTION(S) LYING INSIDE FORT MCMURRAY - ATHABASCA OIL SANDS SUB-REGIONAL INTEGRATED RESOURCE PLAN
1-4; 6P; 7P; 8; 9P; 10P; 11P; 12; 16P; 17-20; 22P; 25P; 26P; 27; 29-32; 33P; 35; 36

4-10-098: PORTION(S) LYING INSIDE FORT MCMURRAY - ATHABASCA OIL SANDS SUB-REGIONAL INTEGRATED RESOURCE PLAN
3P; 4; 5; 6P; 8P; 9; 10P; 14P; 15-17; 18P; 19P; 20P; 21P; 22; 23P; 25P; 26; 27; 34P; 35; 36P

Alberta Mineral Information
Land Index Search Detail Report

Created On: 2017/04/11 10:42:44 AM
Energy External Search
Request No.: R3618883
AMI100031

Restriction ClassificationID: IRS 0010 INTEGRATED RESOURCE PLAN SPECIAL LAND USE

Restriction Name: FORT MCMURRAY - ATHABASCA OILS SANDS

Restriction Detail ID: IRS 0010 01

4-11-089: PORTION(S) LYING INSIDE FORT MCMURRAY - ATHABASCA OIL SANDS SUB-REGIONAL INTEGRATED RESOURCE PLAN
35; 36

4-11-093: 6P; 7P; 18P; 19; 25; 30; 31; 36

4-11-094: PORTION(S) LYING INSIDE FORT MCMURRAY - ATHABASCA OIL SANDS SUB-REGIONAL INTEGRATED RESOURCE PLAN
1P; 6; 7; 8P; 12P; 13; 14P; 17P; 18-20; 23P; 24P; 25P; 26P; 27P; 28P; 29; 30P; 32; 33P; 34P; 35P; 36P

4-11-095: PORTION(S) LYING INSIDE FORT MCMURRAY - ATHABASCA OIL SANDS SUB-REGIONAL INTEGRATED RESOURCE PLAN
1P; 2P; 3; 4P; 7P; 8P; 9P; 12; 13; 14P; 16; 17P; 18P; 20P; 21; 22P; 23P; 24-28; 29P; 30P; 31P; 33-36

4-11-096: PORTION(S) LYING INSIDE FORT MCMURRAY - ATHABASCA OIL SANDS SUB-REGIONAL INTEGRATED RESOURCE PLAN
1P; 2; 3P; 4P; 10P; 11; 12P; 13P; 14; 15; 16P; 18P; 19P; 20P; 21; 22P; 23; 24P; 25; 26; 27P; 28P; 29; 30P; 35; 36

4-11-097: PORTION(S) LYING INSIDE FORT MCMURRAY - ATHABASCA OIL SANDS SUB-REGIONAL INTEGRATED RESOURCE PLAN
1; 2; 10P; 11-13; 14P; 23P; 24; 25; 26P; 36

4-11-098: PORTION(S) LYING INSIDE FORT MCMURRAY - ATHABASCA OIL SANDS SUB-REGIONAL INTEGRATED RESOURCE PLAN
1P; 2P

4-12-092: PORTION(S) LYING INSIDE FORT MCMURRAY - ATHABASCA OIL SANDS SUB-REGIONAL INTEGRATED RESOURCE PLAN
7; 8; 9P; 15P; 16; 17P; 21; 22P; 26P; 27; 28P; 34P; 35; 36P

4-12-093: PORTION(S) LYING INSIDE FORT MCMURRAY - ATHABASCA OIL SANDS SUB-REGIONAL INTEGRATED RESOURCE PLAN
1; 2P; 12; 13P; 24P; 25P; 36P

4-12-094: PORTION(S) LYING INSIDE FORT MCMURRAY - ATHABASCA OIL SANDS SUB-REGIONAL INTEGRATED RESOURCE PLAN
6P; 7; 8P; 12P; 13P; 14P; 15P; 16; 17; 18P; 21P; 22P; 23; 24; 25P; 26; 27P

4-12-095: PORTION(S) LYING INSIDE FORT MCMURRAY - ATHABASCA OIL SANDS SUB-REGIONAL INTEGRATED RESOURCE PLAN
24P; 25P; 26; 27; 28P; 29P; 31P; 32P

4-12-096: PORTION(S) LYING INSIDE FORT MCMURRAY - ATHABASCA OIL SANDS SUB-REGIONAL INTEGRATED RESOURCE PLAN
24P; 25P; 26; 27; 28P; 29P; 31P; 32P

4-12-097: PORTION(S) LYING INSIDE FORT MCMURRAY - ATHABASCA OIL SANDS SUB-REGIONAL INTEGRATED RESOURCE PLAN
6P

METALLIC AND INDUSTRIAL MINERALS
COAL
AMMONITE SHELL

Alberta Mineral Information
Land Index Search Detail Report

Created On: 2017/04/11 10:42:44 AM
Energy External Search
Request No.: R3618883
AMI100031

Restriction ClassificationID: IRS 0010 INTEGRATED RESOURCE PLAN SPECIAL LAND USE
Restriction Name: FORT MCMURRAY - ATHABASCA OILS SANDS
Restriction Detail ID: IRS 0010 01

Linked Agreements Addenda

Agreement ID	Status	Agreement Type	Expiry Date
093 9316110146	ACTIVE	MET & IND MIN PERMIT (093)	2030/11/02
093 9316110153	ACTIVE	MET & IND MIN PERMIT (093)	2030/11/17
A93 160076602	CANCELLED	APPL-MET & IND MIN PERMIT (A93)	
A93 160176001	CANCELLED	APPL-MET & IND MIN PERMIT (A93)	

Disclaimer

THIS SEARCH IS PROVIDED ON THE CONDITION AND UNDERSTANDING THAT HER MAJESTY THE QUEEN IN RIGHT OF ALBERTA IS IN NO WAY RESPONSIBLE FOR LOSS OR DAMAGE ARISING FROM ANY ERRORS OR OMISSIONS IN THIS SEARCH AND ANY PERSON MAKING USE OF RELYING IN ANY WAY ON THIS SEARCH HEREBY RELEASES HER MAJESTY THE QUEEN IN RIGHT OF ALBERTA FROM ANY LIABILITY FOR SUCH LOSS OR DAMAGE.

End of Restriction

Alberta Mineral Information
Land Index Search Detail Report

Created On: 2017/04/11 10:42:44 AM
Energy External Search
Request No.: R3618883
AMI100031

Mineral Restriction Report Detail

Restriction ID: IRS 0012 INTEGRATED RESOURCE PLAN SPECIAL LAND USE

Restriction Classification

Restriction Classification Id:	IRS 0012 INTEGRATED RESOURCE PLAN SPECIAL LAND USE		
Name:	FORT MCMURRAY - ATHABASCA OILS SANDS		
Status:	ACTIVE		
Effective Date:	1996/05/07	Expiry Date:	2021/09/19
Amendment Type:		Amendment Date:	
Cancellation Type:			
Cancellation Date:			
File Number:			
Other Reference:			
Creation Date:	2016/09/20	Last Update Date:	2016/09/20

Restriction Detail ID: IRS 0012 01 INTEGRATED RESOURCE PLAN SPECIAL LAND USE

Restriction Detail

Restriction Detail Id:	IRS 0012 01 INTEGRATED RESOURCE PLAN SPECIAL LAND USE		
Name:	FORT MCMURRAY - ATHABASCA OILS SANDS	Status:	ACTIVE
Effective Date:	1996/05/07	Expiry Date:	2021/09/19
Amendment Type:		Amendment Date:	
Cancellation Type:		Cancellation Date:	
Surface Access Level:	SURFACE ACCESS IS SUBJECT TO SPECIFIC RESTRICTIONS		
Mineral Activity:	ALL MINERAL ACTIVITIES		
Security Type Code:	PUBLIC INFORMATION		
Area (HA):	99,904.0000		
Creation Date:	2016/09/20	Last Update Date:	2016/09/20

Alberta Mineral Information
Land Index Search Detail Report

Created On: 2017/04/11 10:42:44 AM
Energy External Search
Request No.: R3618883
AMI100031

Restriction ClassificationID: IRS 0012 INTEGRATED RESOURCE PLAN SPECIAL LAND USE

Restriction Name: FORT MCMURRAY - ATHABASCA OILS SANDS

Restriction Detail ID: IRS 0012 01

Restriction Text

Restriction Text ID: FRS 0063 LAND & FOREST SERVICES
Status: ACTIVE
Creation Date: 1997/03/17 Last Update Date: 2013/12/13
Text: IS/ARE WITHIN THE FORT MCMURRAY-ATHABASCA OIL SANDS INTEGRATED RESOURCE PLAN.

Restriction Contact

Contact Id/Name: EV53 ERIN MACDONNELL
Title: FOREST OFFICER
Telephone Number: (780) 743 7154
Client Id/Name & Address: 8059636
FORT MCMURRAY OFFICE-LAND USE AREA- LANDS DIVISION DEPT.
OF SUSTAINABLE RESOURCE DEV
PROVINCIAL BUILDING
9915 FRANKLIN AVE FLOOR 3
PO BOX 35
FORT MCMURRAY AB T9H 2K4

Land/Rights Description

Land Description:

4-06-097: 11N; 12N,SE; 13S,NW; 14; 15E; 21NE; 22; 23W; 27S,NW; 28; 29N; 31N,SE; 32; 33W
4-06-098: 1NE; 3; 4S,NE; 5S; 6; 10E; 11; 12; 13S; 14SE
4-07-090: 21NE; 22N,SE; 23; 24N,SW; 25S; 27S; 28; 29N,SE; 30NE; 31N,SE; 32; 33NW
4-07-091: 3W; 4S,NE; 5SW; 6; 9E; 10W; 15SW; 16; 21S,NW
4-07-096: 16N; 17; 18N,SE; 19; 20SE; 21S; 22; 23NW; 25; 26; 27SE; 30SW; 36
4-07-097: 33N; 34N; 35N; 36N
4-07-098: 1; 2S,NE; 3S,NW; 4; 5N,SE; 8; 9W; 16W; 17; 18NE; 19E; 20; 21SW; 28N,SW; 29; 30E; 32E; 33S,NW
4-08-091: 1N,SE; 2N; 10N,SE; 11; 12SW; 14W; 15; 16NE; 21N,SE; 22; 27S; 28; 29NE; 32; 33S
4-08-092: 5S,NW; 6NE; 7; 8W; 18S,NW
4-08-096: 24NE; 25; 31NW; 35E; 36S,NW
4-08-097: 1SW; 2; 3NE; 5NW; 6; 7SE; 8; 9NW; 10; 11SW; 15W; 16; 17SE; 29SP,NW,NEP; 30SP,N; 31; 32N,SEP,SW; 33WP

Alberta Mineral Information
Land Index Search Detail Report

Created On: 2017/04/11 10:42:44 AM
Energy External Search
Request No.: R3618883
AMI100031

Restriction ClassificationID: IRS 0012 INTEGRATED RESOURCE PLAN SPECIAL LAND USE

Restriction Name: FORT MCMURRAY - ATHABASCA OILS SANDS

Restriction Detail ID: IRS 0012 01

4-08-098: PORTION(S) LYING INSIDE FORT MCMURRAY - ATHABASCA OIL SANDS SUB-REGIONAL INTEGRATED RESOURCE PLAN
4WP; 5E; 8E; 9WP; 16WP; 17; 19N,SE; 20; 21WP; 28WP; 29-31; 32W

4-09-085: PORTION(S) LYING INSIDE FORT MCMURRAY - ATHABASCA OIL SANDS SUB-REGIONAL INTEGRATED RESOURCE PLAN
19; 20NW; 28NW; 29; 30SE; 32E; 33W

4-09-086: 4SW; 5; 6NE; 7N,SE; 8W; 18; 19S,NE; 20W; 29N,SW; 30E; 31E; 32

4-09-087: 5S,NW; 6N,SE; 7; 18W; 19N,SW; 29NW; 30; 31E; 32W

4-09-090: 3S; 4; 5E; 8E; 9S; 17N,SE; 20; 21NW; 29; 32

4-09-091: 5; 8; 9N; 16; 17E; 20N,SE; 21S; 28NW; 29N,SW; 30; 31; 32N,SW

4-09-092: 5-8; 12NE; 13; 14N; 15N; 17W; 18-21; 22S,NW; 23S; 24S; 28SW; 29-31

4-09-095: 19NW; 29NW; 30; 31SE; 32S,NE; 33NW

4-09-096: 4; 5SE; 9E; 10W; 14NW; 15; 16SE; 22S; 23; 25W; 26E; 36S,NE

4-09-097: 3WP; 4WP,SE,NE; 5NW; 6-9; 10WP; 14-21; 22S,NE; 23-26; 27SE; 29S,NW; 30; 31; 35SE; 36S,NE

4-09-098: PORTION(S) LYING INSIDE FORT MCMURRAY - ATHABASCA OIL SANDS SUB-REGIONAL INTEGRATED RESOURCE PLAN
6; 8N; 9N; 10N; 15; 16; 17EP; 22; 23N,SW; 24N; 25; 26; 35EP; 36

4-10-088: PORTION(S) LYING INSIDE FORT MCMURRAY - ATHABASCA OIL SANDS SUB-REGIONAL INTEGRATED RESOURCE PLAN
4SW; 5; 8S,NE; 9N,SW; 15NW; 16; 17SE; 19; 20N,SW; 21SE; 22; 23N; 25; 26; 27S; 28N; 29-34; 35NW; 36S,NE

4-10-091: 25S,NE; 36E

4-10-092: 1E; 12E; 13N,SE; 23E; 24-26; 34N,SE; 35; 36

4-10-093: 1S,NW; 2; 3; 9E; 10; 11; 12SW; 14S,NW; 15; 16N,SE; 20-22; 23SW; 27W; 28; 29; 30E; 31; 32; 33SW

4-10-094: 5-8; 17; 18

4-10-095: 3N,SW; 10S,NE; 11NW; 13NW; 14; 15SE; 19; 20SW; 23E; 24; 25SE; 30SW

4-10-097: 1-4; 6W; 7W; 8-20; 22-27; 29-32; 33W; 35; 36

4-10-098: 3NW; 4; 5; 6E; 8S,NE; 9; 10N,SW; 14NW; 15-17; 18E; 19SE; 20SW; 21E; 22; 23N,SW; 25NW; 26; 27; 34S,NE; 35; 36W

4-11-093: 6W; 7W; 18W; 19; 25; 30; 31; 36

4-11-094: 1E; 6; 7; 8W; 12N,SE; 13; 14E; 17W; 18-20; 28NW; 29; 30S,NW; 32; 33W

4-11-095: 4E; 7N,SW; 8N; 9NW; 16; 17S,NE; 18S; 20E; 21; 22NW; 23N,SE; 24-28; 29N,SW; 30N,SE; 31S; 33-36

4-11-096: 1S,NW; 2; 3S,NE; 4SE; 10N,SE; 11; 12W; 13W; 14; 15; 16E; 18N,SE; 19N,SE; 20N,SW; 21; 22S,NE; 23; 24W; 25; 26; 27SE; 28S; 29; 30S; 35; 36

4-11-097: 1; 2; 10E; 11-13; 14S,NE; 23E; 24; 25; 26SE; 36

4-11-098: 1W; 2SE

4-12-092: 7; 8; 9W; 15NW; 16; 17S; 21; 22S,NW; 26N; 27; 28SE; 34S,NE; 35; 36N

4-12-093: 1; 2S; 12; 13E; 24E; 25E; 36E

4-12-094: 6NW; 7; 8N; 12NE; 13E; 14NW; 15N; 16; 17; 18SE; 21S; 22S,NE; 23; 24; 25S,NE; 26; 27SE

Alberta Mineral Information
Land Index Search Detail Report

Created On: 2017/04/11 10:42:44 AM
Energy External Search
Request No.: R3618883
AMI100031

Restriction ClassificationID: IRS 0012 INTEGRATED RESOURCE PLAN SPECIAL LAND USE
Restriction Name: FORT MCMURRAY - ATHABASCA OILS SANDS
Restriction Detail ID: IRS 0012 01

4-12-095: 24NE; 25S; 26; 27; 28N,SE; 29N; 31N,SE; 32S,NW
4-12-096: 24NE; 25S; 26; 27; 28N,SE; 29N; 31N,SE; 32S,NW
4-12-097: 6S,NW

OIL SANDS

Disclaimer

THIS SEARCH IS PROVIDED ON THE CONDITION AND UNDERSTANDING THAT HER MAJESTY THE QUEEN IN RIGHT OF ALBERTA IS IN NO WAY RESPONSIBLE FOR LOSS OR DAMAGE ARISING FROM ANY ERRORS OR OMISSIONS IN THIS SEARCH AND ANY PERSON MAKING USE OF RELYING IN ANY WAY ON THIS SEARCH HEREBY RELEASES HER MAJESTY THE QUEEN IN RIGHT OF ALBERTA FROM ANY LIABILITY FOR SUCH LOSS OR DAMAGE.

End of Restriction

Alberta Mineral Information
Land Index Search Detail Report

Created On: 2017/04/11 10:42:44 AM
Energy External Search
Request No.: R3618883
AMI100031

Mineral Restriction Report Detail

Restriction ID: IRS 0015 INTEGRATED RESOURCE PLAN SPECIAL LAND USE

Restriction Classification

Restriction Classification Id:	IRS 0015 INTEGRATED RESOURCE PLAN SPECIAL LAND USE		
Name:	FORT MCMURRAY - ATHABASCA OILS SANDS		
Status:	ACTIVE		
Effective Date:	1996/05/07	Expiry Date:	2021/09/19
Amendment Type:		Amendment Date:	
Cancellation Type:			
Cancellation Date:			
File Number:			
Other Reference:			
Creation Date:	2016/09/20	Last Update Date:	2016/09/20

Restriction Detail ID: IRS 0015 01 INTEGRATED RESOURCE PLAN SPECIAL LAND USE

Restriction Detail

Restriction Detail Id:	IRS 0015 01 INTEGRATED RESOURCE PLAN SPECIAL LAND USE		
Name:	FORT MCMURRAY - ATHABASCA OILS SANDS	Status:	ACTIVE
Effective Date:	1996/05/07	Expiry Date:	2021/09/19
Amendment Type:		Amendment Date:	
Cancellation Type:		Cancellation Date:	
Surface Access Level:	SURFACE ACCESS IS SUBJECT TO SPECIFIC RESTRICTIONS		
Mineral Activity:	ALL MINERAL ACTIVITIES		
Security Type Code:	PUBLIC INFORMATION		
Area (HA):	178,688.0000		
Creation Date:	2016/09/20	Last Update Date:	2016/09/20

Alberta Mineral Information
Land Index Search Detail Report

Created On: 2017/04/11 10:42:44 AM
Energy External Search
Request No.: R3618883
AMI100031

Restriction ClassificationID: IRS 0015 INTEGRATED RESOURCE PLAN SPECIAL LAND USE
Restriction Name: FORT MCMURRAY - ATHABASCA OILS SANDS
Restriction Detail ID: IRS 0015 01

Restriction Text

Restriction Text ID: FRS 0063 LAND & FOREST SERVICES
Status: ACTIVE
Creation Date: 1997/03/17 Last Update Date: 2013/12/13
Text: IS/ARE WITHIN THE FORT MCMURRAY-ATHABASCA OIL SANDS INTEGRATED RESOURCE PLAN.

Restriction Contact

Contact Id/Name: EV53 ERIN MACDONNELL
Title: FOREST OFFICER
Telephone Number: (780) 743 7154
Client Id/Name & Address: 8059636
FORT MCMURRAY OFFICE-LAND USE AREA- LANDS DIVISION DEPT.
OF SUSTAINABLE RESOURCE DEV
PROVINCIAL BUILDING
9915 FRANKLIN AVE FLOOR 3
PO BOX 35
FORT MCMURRAY AB T9H 2K4

Land/Rights Description

Land Description:

4-06-097: 11P; 12P; 13P; 14; 15P; 21P; 22; 23P; 27P; 28; 29P; 31P; 32; 33P
PORTION(S) LYING INSIDE FORT MCMURRAY - ATHABASCA OIL SANDS SUB-REGIONAL INTEGRATED RESOURCE PLAN

4-06-098: 1P; 3; 4P; 5P; 6; 10P; 11; 12; 13P; 14P
PORTION(S) LYING INSIDE FORT MCMURRAY - ATHABASCA OIL SANDS SUB-REGIONAL INTEGRATED RESOURCE PLAN

4-07-088: 12P; 13; 14; 15P; 20P; 21P; 24P; 25P; 26P; 28-32; 33P; 34-36
PORTION(S) LYING INSIDE FORT MCMURRAY - ATHABASCA OIL SANDS SUB-REGIONAL INTEGRATED RESOURCE PLAN

4-07-089: 1P; 2P; 6P
PORTION(S) LYING INSIDE FORT MCMURRAY - ATHABASCA OIL SANDS SUB-REGIONAL INTEGRATED RESOURCE PLAN

4-07-090: 21P; 22P; 23; 24P; 25P; 27P; 28; 29P; 30P; 31P; 32; 33P
PORTION(S) LYING INSIDE FORT MCMURRAY - ATHABASCA OIL SANDS SUB-REGIONAL INTEGRATED RESOURCE PLAN

4-07-091: 3P; 4P; 5P; 6; 9P; 10P; 15P; 16; 21P

Alberta Mineral Information
Land Index Search Detail Report

Created On: 2017/04/11 10:42:44 AM
Energy External Search
Request No.: R3618883
AMI100031

Restriction ClassificationID: IRS 0015 INTEGRATED RESOURCE PLAN SPECIAL LAND USE

Restriction Name: FORT MCMURRAY - ATHABASCA OILS SANDS

Restriction Detail ID: IRS 0015 01

4-07-096: PORTION(S) LYING INSIDE FORT MCMURRAY - ATHABASCA OIL SANDS SUB-REGIONAL INTEGRATED RESOURCE PLAN
16P; 17; 18P; 19; 20P; 21P; 22; 23P; 25; 26; 27P; 30P; 36

4-07-097: PORTION(S) LYING INSIDE FORT MCMURRAY - ATHABASCA OIL SANDS SUB-REGIONAL INTEGRATED RESOURCE PLAN
33P; 34P; 35P; 36P

4-07-098: PORTION(S) LYING INSIDE FORT MCMURRAY - ATHABASCA OIL SANDS SUB-REGIONAL INTEGRATED RESOURCE PLAN
1; 2P; 3P; 4; 5P; 8; 9P; 16P; 17; 18P; 19P; 20; 21P; 28P; 29; 30P; 32P; 33P

4-08-088: PORTION(S) LYING INSIDE FORT MCMURRAY - ATHABASCA OIL SANDS SUB-REGIONAL INTEGRATED RESOURCE PLAN
13P; 14P; 15P; 16P; 17P; 19-36

4-08-089: PORTION(S) LYING INSIDE FORT MCMURRAY - ATHABASCA OIL SANDS SUB-REGIONAL INTEGRATED RESOURCE PLAN
1P; 2P; 3P; 4P; 5P; 6P

4-08-091: PORTION(S) LYING INSIDE FORT MCMURRAY - ATHABASCA OIL SANDS SUB-REGIONAL INTEGRATED RESOURCE PLAN
1P; 2P; 10P; 11; 12P; 14P; 15; 16P; 21P; 22; 27P; 28; 29P; 32; 33P

4-08-092: PORTION(S) LYING INSIDE FORT MCMURRAY - ATHABASCA OIL SANDS SUB-REGIONAL INTEGRATED RESOURCE PLAN
5P; 6P; 7; 8P; 18P

4-08-096: PORTION(S) LYING INSIDE FORT MCMURRAY - ATHABASCA OIL SANDS SUB-REGIONAL INTEGRATED RESOURCE PLAN
24P; 25; 31P; 35P; 36P

4-08-097: PORTION(S) LYING INSIDE FORT MCMURRAY - ATHABASCA OIL SANDS SUB-REGIONAL INTEGRATED RESOURCE PLAN
1P; 2; 3P; 5P; 6; 7P; 8; 9P; 10; 11P; 15P; 16; 17P; 29P; 30P; 31; 32P; 33P

4-08-098: PORTION(S) LYING INSIDE FORT MCMURRAY - ATHABASCA OIL SANDS SUB-REGIONAL INTEGRATED RESOURCE PLAN
4P; 5P; 8P; 9P; 16P; 17; 19P; 20; 21P; 28P; 29-31; 32P

4-09-085: PORTION(S) LYING INSIDE FORT MCMURRAY - ATHABASCA OIL SANDS SUB-REGIONAL INTEGRATED RESOURCE PLAN
19; 20P; 28P; 29; 30P; 32P; 33P

4-09-086: PORTION(S) LYING INSIDE FORT MCMURRAY - ATHABASCA OIL SANDS SUB-REGIONAL INTEGRATED RESOURCE PLAN
4P; 5; 6P; 7P; 8P; 18; 19P; 20P; 29P; 30P; 31P; 32

4-09-087: PORTION(S) LYING INSIDE FORT MCMURRAY - ATHABASCA OIL SANDS SUB-REGIONAL INTEGRATED RESOURCE PLAN
5P; 6P; 7; 18P; 19P; 29P; 30; 31P; 32P

4-09-088: PORTION(S) LYING INSIDE FORT MCMURRAY - ATHABASCA OIL SANDS SUB-REGIONAL INTEGRATED RESOURCE PLAN
2P; 3P; 4P; 5; 6P; 9P; 10; 11P; 15; 19; 21P; 22-25; 26P; 27P; 28P; 30; 31; 32P; 33P; 34P; 35; 36

4-09-089: PORTION(S) LYING INSIDE FORT MCMURRAY - ATHABASCA OIL SANDS SUB-REGIONAL INTEGRATED RESOURCE PLAN
1; 2; 3P; 4-8; 10P; 11; 12P; 13P; 14; 15P; 17P; 18P; 21P; 22; 23P; 24P; 27; 28; 33; 34

4-09-090: PORTION(S) LYING INSIDE FORT MCMURRAY - ATHABASCA OIL SANDS SUB-REGIONAL INTEGRATED RESOURCE PLAN
3P; 4; 5P; 6P; 7; 8; 9P; 17-20; 21P; 29-32

Alberta Mineral Information
Land Index Search Detail Report

Created On: 2017/04/11 10:42:44 AM
Energy External Search
Request No.: R3618883
AMI100031

Restriction ClassificationID: IRS 0015 INTEGRATED RESOURCE PLAN SPECIAL LAND USE

Restriction Name: FORT MCMURRAY - ATHABASCA OILS SANDS

Restriction Detail ID: IRS 0015 01

4-09-091: PORTION(S) LYING INSIDE FORT MCMURRAY - ATHABASCA OIL SANDS SUB-REGIONAL INTEGRATED RESOURCE PLAN
5-8; 9P; 16-20; 21P; 28P; 29P; 30; 31; 32P

4-09-092: PORTION(S) LYING INSIDE FORT MCMURRAY - ATHABASCA OIL SANDS SUB-REGIONAL INTEGRATED RESOURCE PLAN
5-8; 12P; 13; 14P; 15P; 17P; 18-21; 22P; 23P; 24P; 28P; 29-31

4-09-095: PORTION(S) LYING INSIDE FORT MCMURRAY - ATHABASCA OIL SANDS SUB-REGIONAL INTEGRATED RESOURCE PLAN
19P; 29P; 30; 31P; 32P; 33P

4-09-096: PORTION(S) LYING INSIDE FORT MCMURRAY - ATHABASCA OIL SANDS SUB-REGIONAL INTEGRATED RESOURCE PLAN
4; 5P; 9P; 10P; 14P; 15; 16P; 22P; 23; 25P; 26P; 36P

4-09-097: PORTION(S) LYING INSIDE FORT MCMURRAY - ATHABASCA OIL SANDS SUB-REGIONAL INTEGRATED RESOURCE PLAN
3P; 4P; 5P; 6-9; 10P; 14-21; 22P; 23-26; 27P; 29P; 30; 31; 35P; 36P

4-09-098: PORTION(S) LYING INSIDE FORT MCMURRAY - ATHABASCA OIL SANDS SUB-REGIONAL INTEGRATED RESOURCE PLAN
6; 8P; 9P; 10P; 15; 16; 17P; 22; 23P; 24P; 25; 26; 35P; 36

4-10-088: PORTION(S) LYING INSIDE FORT MCMURRAY - ATHABASCA OIL SANDS SUB-REGIONAL INTEGRATED RESOURCE PLAN
4P; 5; 8P; 9P; 15P; 16; 17P; 19; 20P; 21P; 22; 23P; 25; 26; 27P; 28P; 29-34; 35P; 36P

4-10-089: PORTION(S) LYING INSIDE FORT MCMURRAY - ATHABASCA OIL SANDS SUB-REGIONAL INTEGRATED RESOURCE PLAN
1-3; 4P; 10P; 11; 12; 14P; 23P; 27; 28P; 29P; 31P; 32P; 33P; 34P

4-10-090: PORTION(S) LYING INSIDE FORT MCMURRAY - ATHABASCA OIL SANDS SUB-REGIONAL INTEGRATED RESOURCE PLAN
1P; 2P; 3P; 25P; 36P

4-10-091: PORTION(S) LYING INSIDE FORT MCMURRAY - ATHABASCA OIL SANDS SUB-REGIONAL INTEGRATED RESOURCE PLAN
25P; 36P

4-10-092: PORTION(S) LYING INSIDE FORT MCMURRAY - ATHABASCA OIL SANDS SUB-REGIONAL INTEGRATED RESOURCE PLAN
1P; 12P; 13P; 23P; 24-26; 34P; 35; 36

4-10-093: PORTION(S) LYING INSIDE FORT MCMURRAY - ATHABASCA OIL SANDS SUB-REGIONAL INTEGRATED RESOURCE PLAN
1P; 2; 3; 9P; 10; 11; 12P; 14P; 15; 16P; 20-22; 23P; 27P; 28; 29; 30P; 31; 32; 33P

4-10-094: PORTION(S) LYING INSIDE FORT MCMURRAY - ATHABASCA OIL SANDS SUB-REGIONAL INTEGRATED RESOURCE PLAN
5-8; 17-19; 20P; 29-31; 32P; 33P

4-10-095: PORTION(S) LYING INSIDE FORT MCMURRAY - ATHABASCA OIL SANDS SUB-REGIONAL INTEGRATED RESOURCE PLAN
3P; 4P; 5-8; 10P; 11P; 13P; 14; 15P; 17P; 18; 19; 20P; 23P; 24; 25P; 30P

4-10-097: PORTION(S) LYING INSIDE FORT MCMURRAY - ATHABASCA OIL SANDS SUB-REGIONAL INTEGRATED RESOURCE PLAN
1-4; 6P; 7P; 8-20; 22-27; 29-32; 33P; 35; 36

4-10-098: PORTION(S) LYING INSIDE FORT MCMURRAY - ATHABASCA OIL SANDS SUB-REGIONAL INTEGRATED RESOURCE PLAN
3P; 4; 5; 6P; 8P; 9; 10P; 14P; 15-17; 18P; 19P; 20P; 21P; 22; 23P; 25P; 26; 27; 34P; 35; 36P

Alberta Mineral Information
Land Index Search Detail Report

Created On: 2017/04/11 10:42:44 AM
Energy External Search
Request No.: R3618883
AMI100031

Restriction ClassificationID: IRS 0015 INTEGRATED RESOURCE PLAN SPECIAL LAND USE

Restriction Name: FORT MCMURRAY - ATHABASCA OILS SANDS

Restriction Detail ID: IRS 0015 01

4-11-089: PORTION(S) LYING INSIDE FORT MCMURRAY - ATHABASCA OIL SANDS SUB-REGIONAL INTEGRATED RESOURCE PLAN
35; 36

4-11-093: 6P; 7P; 18P; 19; 25; 30; 31; 36

4-11-094: PORTION(S) LYING INSIDE FORT MCMURRAY - ATHABASCA OIL SANDS SUB-REGIONAL INTEGRATED RESOURCE PLAN
1P; 6; 7; 8P; 12P; 13; 14P; 17P; 18-20; 23P; 24P; 25P; 26P; 27P; 28P; 29; 30P; 32; 33P; 34P; 35P; 36P

4-11-095: PORTION(S) LYING INSIDE FORT MCMURRAY - ATHABASCA OIL SANDS SUB-REGIONAL INTEGRATED RESOURCE PLAN
1P; 2P; 3; 4P; 7P; 8P; 9P; 12; 13; 14P; 16; 17P; 18P; 20P; 21; 22P; 23P; 24-28; 29P; 30P; 31P; 33-36

4-11-096: PORTION(S) LYING INSIDE FORT MCMURRAY - ATHABASCA OIL SANDS SUB-REGIONAL INTEGRATED RESOURCE PLAN
1P; 2; 3P; 4P; 10P; 11; 12P; 13P; 14; 15; 16P; 18P; 19P; 20P; 21; 22P; 23; 24P; 25; 26; 27P; 28P; 29; 30P; 35; 36

4-11-097: PORTION(S) LYING INSIDE FORT MCMURRAY - ATHABASCA OIL SANDS SUB-REGIONAL INTEGRATED RESOURCE PLAN
1; 2; 10P; 11-13; 14P; 23P; 24; 25; 26P; 36

4-11-098: PORTION(S) LYING INSIDE FORT MCMURRAY - ATHABASCA OIL SANDS SUB-REGIONAL INTEGRATED RESOURCE PLAN
1P; 2P

4-12-092: PORTION(S) LYING INSIDE FORT MCMURRAY - ATHABASCA OIL SANDS SUB-REGIONAL INTEGRATED RESOURCE PLAN
7; 8; 9P; 15P; 16; 17P; 21; 22P; 26P; 27; 28P; 34P; 35; 36P

4-12-093: PORTION(S) LYING INSIDE FORT MCMURRAY - ATHABASCA OIL SANDS SUB-REGIONAL INTEGRATED RESOURCE PLAN
1; 2P; 12; 13P; 24P; 25P; 36P

4-12-094: PORTION(S) LYING INSIDE FORT MCMURRAY - ATHABASCA OIL SANDS SUB-REGIONAL INTEGRATED RESOURCE PLAN
6P; 7; 8P; 12P; 13P; 14P; 15P; 16; 17; 18P; 21P; 22P; 23; 24; 25P; 26; 27P

4-12-095: PORTION(S) LYING INSIDE FORT MCMURRAY - ATHABASCA OIL SANDS SUB-REGIONAL INTEGRATED RESOURCE PLAN
24P; 25P; 26; 27; 28P; 29P; 31P; 32P

4-12-096: PORTION(S) LYING INSIDE FORT MCMURRAY - ATHABASCA OIL SANDS SUB-REGIONAL INTEGRATED RESOURCE PLAN
24P; 25P; 26; 27; 28P; 29P; 31P; 32P

4-12-097: PORTION(S) LYING INSIDE FORT MCMURRAY - ATHABASCA OIL SANDS SUB-REGIONAL INTEGRATED RESOURCE PLAN
6P

PORE SPACE
PETROLEUM AND NATURAL GAS

Alberta Mineral Information
Land Index Search Detail Report

Created On: 2017/04/11 10:42:44 AM
Energy External Search
Request No.: R3618883
AMI100031

Restriction ClassificationID: IRS 0015 INTEGRATED RESOURCE PLAN SPECIAL LAND USE
Restriction Name: FORT MCMURRAY - ATHABASCA OILS SANDS
Restriction Detail ID: IRS 0015 01

Linked Agreements Addenda

Agreement ID	Status	Agreement Type	Expiry Date
P54 5417010136	CANCELLED	POST-4 YR NORTHERN PNG LIC. (P54)	2021/01/12

Disclaimer

THIS SEARCH IS PROVIDED ON THE CONDITION AND UNDERSTANDING THAT HER MAJESTY THE QUEEN IN RIGHT OF ALBERTA IS IN NO WAY RESPONSIBLE FOR LOSS OR DAMAGE ARISING FROM ANY ERRORS OR OMISSIONS IN THIS SEARCH AND ANY PERSON MAKING USE OF RELYING IN ANY WAY ON THIS SEARCH HEREBY RELEASES HER MAJESTY THE QUEEN IN RIGHT OF ALBERTA FROM ANY LIABILITY FOR SUCH LOSS OR DAMAGE.

End of Restriction

Alberta Mineral Information
Land Index Search Detail Report

Created On: 2017/04/11 10:42:44 AM
Energy External Search
Request No.: R3618883
AMI100031

Mineral Restriction Report Detail

Restriction ID: EWD 0012 ENERGY WITHDRAWN

Restriction Classification

Restriction Classification Id:	EWD 0012 ENERGY WITHDRAWN		
Name:	ALGAR CARIBOU SUB UNIT		
Status:	ACTIVE		
Effective Date:	2016/09/27	Expiry Date:	2021/09/14
Amendment Type:		Amendment Date:	
Cancellation Type:			
Cancellation Date:			
File Number:			
Other Reference:			
Creation Date:	2016/09/27	Last Update Date:	2016/09/28

Restriction Detail ID: EWD 0012 01 ENERGY WITHDRAWN

Restriction Detail

Restriction Detail Id:	EWD 0012 01 ENERGY WITHDRAWN		
Name:	ALGAR CARIBOU SUB UNIT	Status:	ACTIVE
Effective Date:	2016/09/27	Expiry Date:	2021/09/14
Amendment Type:		Amendment Date:	
Cancellation Type:		Cancellation Date:	
Surface Access Level:	RESERVED FROM DISPOSITION		
Mineral Activity:	ALL MINERAL ACTIVITIES		
Security Type Code:	PUBLIC INFORMATION		
Area (HA):	380,416.0000		
Creation Date:	2016/09/27	Last Update Date:	2016/09/28

Alberta Mineral Information
Land Index Search Detail Report

Created On: 2017/04/11 10:42:44 AM
Energy External Search
Request No.: R3618883
AMI100031

Restriction ClassificationID: EWD 0012 ENERGY WITHDRAWN
Restriction Name: ALGAR CARIBOU SUB UNIT
Restriction Detail ID: EWD 0012 01

Restriction Text

Restriction Text ID: WLF 0045 FISH AND WILDLIFE SERVICES
Status: ACTIVE
Creation Date: 2013/02/15 Last Update Date: 2013/12/13
Text: TEMPORARY HOLD DUE TO PRIORITY CARIBOU RANGE PLANNING AREA.

Restriction Contact

Contact Id/Name: EN33 ARRON BEST
Title: DIRECTOR
Telephone Number: (780) 422 2043
Client Id/Name & Address: 8000322
ALBERTA DEPARTMENT OF ENERGY
9945 108 ST
EDMONTON AB T5K 2G6

Land/Rights Description

Land Description:

4-06-085: 4P; 5P; 8P; 9P; 10P; 15P; 16; 17P; 18P; 19P; 20; 21; 22P; 27P; 28P; 29; 30P; 31; 32; 33P
PORTION(S) LYING INSIDE ALGAR CARIBOUS SUBUNIT
4-06-086: 4P; 5P; 6; 7; 8P; 16P; 17P; 18-20; 21P; 22P; 26P; 27P; 28-34; 35P; 36P
PORTION(S) LYING INSIDE ALGAR CARIBOUS SUBUNIT
4-06-087: 1P; 2-9; 10P; 11P; 12P; 15P; 16-19; 20P; 21P; 22P; 29P; 30; 31P; 32P
PORTION(S) LYING INSIDE ALGAR CARIBOUS SUBUNIT
4-06-088: 6P; 7P
PORTION(S) LYING INSIDE ALGAR CARIBOUS SUBUNIT
4-07-085: 25P; 33P; 34P; 35P; 36P
PORTION(S) LYING INSIDE ALGAR CARIBOUS SUBUNIT
4-07-086: 1-3; 4P; 5P; 6P; 7-36
PORTION(S) LYING INSIDE ALGAR CARIBOUS SUBUNIT
4-07-087: 1-36

Alberta Mineral Information
Land Index Search Detail Report

Created On: 2017/04/11 10:42:44 AM
Energy External Search
Request No.: R3618883
AMI100031

Restriction ClassificationID: EWD 0012 ENERGY WITHDRAWN

Restriction Name: ALGAR CARIBOU SUB UNIT

Restriction Detail ID: EWD 0012 01

4-07-088: 1-10; 11P; 12P; 14P; 15P; 16P; 17P; 18P
PORTION(S) LYING INSIDE ALGAR CARIBOUS SUBUNIT

4-08-086: 1P; 2P; 3P; 4P; 8P; 9P; 10-16; 17P; 18P; 19-36
PORTION(S) LYING INSIDE ALGAR CARIBOUS SUBUNIT

4-08-087: 1-36

4-08-088: 1-12; 13P; 14-18; 19P; 20P; 21P; 22P; 23P; 24P
PORTION(S) LYING INSIDE ALGAR CARIBOUS SUBUNIT

4-09-086: 13P; 18P; 19P; 20P; 21P; 22P; 23P; 24P; 25-36
PORTION(S) LYING INSIDE ALGAR CARIBOUS SUBUNIT

4-09-087: 1-36

4-09-088: 1; 2; 3P; 4-6; 7P; 8P; 9P; 10P; 11P; 12; 13; 14P; 15P; 18P; 22P; 23P; 24P
PORTION(S) LYING INSIDE ALGAR CARIBOUS SUBUNIT

4-10-086: 2P; 3P; 4P; 5P; 6P; 7-10; 11P; 12P; 13P; 14-36
PORTION(S) LYING INSIDE ALGAR CARIBOUS SUBUNIT

4-10-087: 1-36

4-10-088: 1-12; 13P; 14P; 15-17; 18P; 19P; 20P; 21P; 22P; 23P
PORTION(S) LYING INSIDE ALGAR CARIBOUS SUBUNIT

4-11-086: 1P; 11P; 12P; 13; 14P; 15P; 20P; 21P; 22P; 23-28; 29P; 30P; 31-36
PORTION(S) LYING INSIDE ALGAR CARIBOUS SUBUNIT

4-11-087: 1-30; 31P; 32-36
PORTION(S) LYING INSIDE ALGAR CARIBOUS SUBUNIT

4-11-088: 1; 2; 3P; 4P; 5P; 6P; 10P; 11P; 12; 13P; 14P
PORTION(S) LYING INSIDE ALGAR CARIBOUS SUBUNIT

4-12-083: 6P; 7P; 18P; 19P; 30P; 31P
PORTION(S) LYING INSIDE ALGAR CARIBOUS SUBUNIT

4-12-084: 6P; 7P; 8P; 16P; 17P; 18-20; 21P; 28P; 29-31; 32P; 33P
PORTION(S) LYING INSIDE ALGAR CARIBOUS SUBUNIT

4-12-085: 5P; 6P; 7P; 31P; 32P; 33P
PORTION(S) LYING INSIDE ALGAR CARIBOUS SUBUNIT

4-12-086: 3P; 4P; 5; 6P; 7P; 8; 9; 10P; 11P; 14P; 15-17; 18P; 19P; 20-22; 23P; 24P; 25P; 26-28; 29P; 30P; 32P; 33P; 34-36
PORTION(S) LYING INSIDE ALGAR CARIBOUS SUBUNIT

4-12-087: 1; 2; 3P; 6P; 7P; 8P; 9P; 10P; 11-18; 19P; 20P; 21P; 22-24; 25P; 26P; 27P; 28P; 36P

Alberta Mineral Information
Land Index Search Detail Report

Created On: 2017/04/11 10:42:44 AM
Energy External Search
Request No.: R3618883
AMI100031

Restriction ClassificationID: EWD 0012 ENERGY WITHDRAWN

Restriction Name: ALGAR CARIBOU SUB UNIT

Restriction Detail ID: EWD 0012 01

4-13-082: PORTION(S) LYING INSIDE ALGAR CARIBOUS SUBUNIT
4P; 5P; 7P; 8P; 9P; 10P; 15P; 16-21; 22P; 27P; 28-33; 34P; 35P

4-13-083: PORTION(S) LYING INSIDE ALGAR CARIBOUS SUBUNIT
1P; 2-36

4-13-084: PORTION(S) LYING INSIDE ALGAR CARIBOUS SUBUNIT
1-18; 19P; 20-27; 28P; 29P; 30P; 33P; 34-36

4-13-085: PORTION(S) LYING INSIDE ALGAR CARIBOUS SUBUNIT
1-3; 4P; 9P; 10P; 11P; 12P; 16P; 17P; 18P; 19P; 20; 21P; 22P; 26P; 27P; 28; 29; 30P; 31-34; 35P

4-13-086: PORTION(S) LYING INSIDE ALGAR CARIBOUS SUBUNIT
2P; 3P; 4P; 5P; 6P; 12P; 30P; 31P; 32P; 33P

4-13-087: PORTION(S) LYING INSIDE ALGAR CARIBOUS SUBUNIT
1P; 2P; 3P; 4P; 5-17; 18P; 19P; 20P; 21P; 22P; 23P; 24P

4-14-080: PORTION(S) LYING INSIDE ALGAR CARIBOUS SUBUNIT
7P; 17P; 18P; 19; 20P; 29P; 30; 31P; 32P

4-14-081: PORTION(S) LYING INSIDE ALGAR CARIBOUS SUBUNIT
6P; 7P; 8P; 16P; 17P; 18-20; 21P; 27P; 28P; 29-33; 34P

4-14-082: PORTION(S) LYING INSIDE ALGAR CARIBOUS SUBUNIT
2P; 3P; 4-10; 11P; 12P; 13-36

4-14-083: PORTION(S) LYING INSIDE ALGAR CARIBOUS SUBUNIT
1-36

4-14-084: PORTION(S) LYING INSIDE ALGAR CARIBOUS SUBUNIT
1-13; 14P; 15P; 16-21; 22P; 23P; 24P; 27P; 28P; 29-31; 32P; 33P

4-14-085: PORTION(S) LYING INSIDE ALGAR CARIBOUS SUBUNIT
5P; 6P; 7P; 18P; 19P; 20P; 21P; 22P; 25P; 26P; 27P; 28; 29; 30P; 31P; 32-34; 35P; 36P

4-14-086: PORTION(S) LYING INSIDE ALGAR CARIBOUS SUBUNIT
1P; 2-10; 11P; 12P; 13P; 14P; 15-23; 24P; 25P; 26-36

4-14-087: PORTION(S) LYING INSIDE ALGAR CARIBOUS SUBUNIT
1-6; 7P; 8P; 9P; 10P; 11; 12; 13P; 14P; 15P

4-15-078: PORTION(S) LYING INSIDE ALGAR CARIBOUS SUBUNIT
16P; 17P; 19P; 20P; 21P; 22P; 27P; 28-32; 33P; 34P

4-15-079: PORTION(S) LYING INSIDE ALGAR CARIBOUS SUBUNIT
3P; 4P; 5-8; 9P; 16P; 17-20; 21P; 28P; 29-31; 32P; 33P

Alberta Mineral Information
Land Index Search Detail Report

Created On: 2017/04/11 10:42:44 AM
Energy External Search
Request No.: R3618883
AMI100031

Restriction ClassificationID: EWD 0012 ENERGY WITHDRAWN

Restriction Name: ALGAR CARIBOU SUB UNIT

Restriction Detail ID: EWD 0012 01

4-15-080: 5P; 6P; 7P; 11P; 12P; 13; 14P; 15P; 16P; 17P; 18P; 19; 20; 21P; 22-36
PORTION(S) LYING INSIDE ALGAR CARIBOUS SUBUNIT

4-15-081: 1P; 2-11; 12P; 13-36
PORTION(S) LYING INSIDE ALGAR CARIBOUS SUBUNIT

4-15-082: 1-36

4-15-083: 1-5; 6P; 7P; 8P; 9P; 10-15; 16P; 17P; 18P; 19P; 20-28; 29P; 30P; 31P; 32P; 33P; 34-36
PORTION(S) LYING INSIDE ALGAR CARIBOUS SUBUNIT

4-15-084: 1-3; 4P; 5P; 6P; 7; 8P; 9P; 10P; 11-14; 15P; 16P; 17-36
PORTION(S) LYING INSIDE ALGAR CARIBOUS SUBUNIT

4-15-085: 1P; 2-11; 12P; 13-23; 24P; 25P; 26-36
PORTION(S) LYING INSIDE ALGAR CARIBOUS SUBUNIT

4-15-086: 1-31; 32P; 33P; 34-36
PORTION(S) LYING INSIDE ALGAR CARIBOUS SUBUNIT

4-15-087: 1; 2P; 3P; 4P; 5P; 6P; 11P; 12P
PORTION(S) LYING INSIDE ALGAR CARIBOUS SUBUNIT

4-16-078: 24P; 25P; 26P; 35P; 36
PORTION(S) LYING INSIDE ALGAR CARIBOUS SUBUNIT

4-16-079: 1; 2P; 11P; 12; 13; 14P; 22P; 23P; 24-26; 27P; 34P; 35; 36
PORTION(S) LYING INSIDE ALGAR CARIBOUS SUBUNIT

4-16-080: 1; 2; 3P; 10P; 11-14; 15P; 22P; 23-26; 27P; 34P; 35; 36
PORTION(S) LYING INSIDE ALGAR CARIBOUS SUBUNIT

4-16-081: 1; 2; 3P; 10P; 11-14; 15P; 16P; 21P; 22-27; 28P; 33P; 34-36
PORTION(S) LYING INSIDE ALGAR CARIBOUS SUBUNIT

4-16-082: 1-3; 4P; 9P; 10P; 11-13; 14P; 15P; 23P; 24; 25; 26P; 35P; 36
PORTION(S) LYING INSIDE ALGAR CARIBOUS SUBUNIT

4-16-083: 1P; 14P; 15P; 16P; 21P; 22; 23P; 24P; 25P; 26; 27; 28P; 29P; 30P; 31P; 32-35; 36P
PORTION(S) LYING INSIDE ALGAR CARIBOUS SUBUNIT

4-16-084: 1-5; 6P; 7P; 8-17; 18P; 19P; 20-36
PORTION(S) LYING INSIDE ALGAR CARIBOUS SUBUNIT

4-16-085: 1-36

4-16-086: 1-30; 31P; 32; 33P; 34P; 35P; 36
PORTION(S) LYING INSIDE ALGAR CARIBOUS SUBUNIT

Alberta Mineral Information
Land Index Search Detail Report

Created On: 2017/04/11 10:42:44 AM
Energy External Search
Request No.: R3618883
AMI100031

Restriction ClassificationID: EWD 0012 ENERGY WITHDRAWN
Restriction Name: ALGAR CARIBOU SUB UNIT
Restriction Detail ID: EWD 0012 01

4-16-087: 1P; 2P; 4P; 5P; 6P
PORTION(S) LYING INSIDE ALGAR CARIBOUS SUBUNIT

4-17-084: 24P; 25P; 35P; 36P
PORTION(S) LYING INSIDE ALGAR CARIBOUS SUBUNIT

4-17-085: 1; 2P; 10P; 11P; 12-14; 15P; 20P; 21P; 22P; 23P; 24; 25; 26P; 27P; 28; 29P; 30P; 31P; 32P; 33P; 34P; 35P; 36P
PORTION(S) LYING INSIDE ALGAR CARIBOUS SUBUNIT

4-17-086: 1P; 3P; 4P; 5; 6P; 7P; 8; 9; 10P; 11P; 12P; 13-16; 17P; 18P; 20P; 21P; 22P; 23P; 24; 25; 26P; 27P; 34P; 35P; 36
PORTION(S) LYING INSIDE ALGAR CARIBOUS SUBUNIT

4-17-087: 1P; 2P
PORTION(S) LYING INSIDE ALGAR CARIBOUS SUBUNIT

ALL MINERALS

Disclaimer

THIS SEARCH IS PROVIDED ON THE CONDITION AND UNDERSTANDING THAT HER MAJESTY THE QUEEN IN RIGHT OF ALBERTA IS IN NO WAY RESPONSIBLE FOR LOSS OR DAMAGE ARISING FROM ANY ERRORS OR OMISSIONS IN THIS SEARCH AND ANY PERSON MAKING USE OF RELYING IN ANY WAY ON THIS SEARCH HEREBY RELEASES HER MAJESTY THE QUEEN IN RIGHT OF ALBERTA FROM ANY LIABILITY FOR SUCH LOSS OR DAMAGE.

End of Restriction

Alberta Mineral Information
Land Index Search Detail Report

Created On: 2017/04/11 10:42:44 AM
Energy External Search
Request No.: R3618883
AMI100031

Mineral Restriction Report Detail

Restriction ID: EWD 0025 ENERGY WITHDRAWN

Restriction Classification

Restriction Classification Id:	EWD 0025 ENERGY WITHDRAWN		
Name:	WEST SIDE ATHABASCA CARIBOU SUB UNIT		
Status:	ACTIVE		
Effective Date:	2016/09/27	Expiry Date:	2021/09/14
Amendment Type:		Amendment Date:	
Cancellation Type:			
Cancellation Date:			
File Number:			
Other Reference:			
Creation Date:	2016/09/27	Last Update Date:	2016/09/27

Restriction Detail ID: EWD 0025 01 ENERGY WITHDRAWN

Restriction Detail

Restriction Detail Id:	EWD 0025 01 ENERGY WITHDRAWN		
Name:	WEST SIDE ATHABASCA CARIBOU SUB UNIT	Status:	ACTIVE
Effective Date:	2016/09/27	Expiry Date:	2021/09/14
Amendment Type:		Amendment Date:	
Cancellation Type:		Cancellation Date:	
Surface Access Level:	RESERVED FROM DISPOSITION		
Mineral Activity:	ALL MINERAL ACTIVITIES		
Security Type Code:	PUBLIC INFORMATION		
Area (HA):	1,663,232.0000		
Creation Date:	2016/09/27	Last Update Date:	2016/09/27

Alberta Mineral Information
Land Index Search Detail Report

Created On: 2017/04/11 10:42:44 AM
Energy External Search
Request No.: R3618883
AMI100031

Restriction ClassificationID: EWD 0025 ENERGY WITHDRAWN
Restriction Name: WEST SIDE ATHABASCA CARIBOU SUB UNIT
Restriction Detail ID: EWD 0025 01

Restriction Text

Restriction Text ID: WLF 0045 FISH AND WILDLIFE SERVICES
Status: ACTIVE
Creation Date: 2013/02/15 Last Update Date: 2013/12/13
Text: TEMPORARY HOLD DUE TO PRIORITY CARIBOU RANGE PLANNING AREA.

Restriction Contact

Contact Id/Name: EN33 ARRON BEST
Title: DIRECTOR
Telephone Number: (780) 422 2043
Client Id/Name & Address: 8000322
ALBERTA DEPARTMENT OF ENERGY
9945 108 ST
EDMONTON AB T5K 2G6

Land/Rights Description

Land Description:

4-11-088: 17P; 18P; 19; 20P; 21P; 29P; 30P; 31P; 32P; 33P; 34P
PORTION(S) LYING INSIDE WEST SIDE ATHABASCA CARIBOU SUB UNIT
4-11-089: 3P; 4P; 5P; 6-8; 9P; 10P; 15P; 16P; 17P; 18P; 20P; 31P
PORTION(S) LYING INSIDE WEST SIDE ATHABASCA CARIBOU SUB UNIT
4-12-088: 2P; 3P; 4P; 9P; 10; 11P; 13P; 14P; 15; 16P; 17P; 18P; 19-36
PORTION(S) LYING INSIDE WEST SIDE ATHABASCA CARIBOU SUB UNIT
4-12-089: 1-8; 9P; 10P; 11P; 12P; 13P; 14P; 15P; 16P; 17-20; 21P; 22P; 23P; 24P; 25P; 26-35; 36P
PORTION(S) LYING INSIDE WEST SIDE ATHABASCA CARIBOU SUB UNIT
4-12-090: 1P; 2-11; 12P; 13P; 14; 15P; 16P; 17-20; 21P; 22P; 23P; 24P; 28P; 29-31; 32P; 33P
PORTION(S) LYING INSIDE WEST SIDE ATHABASCA CARIBOU SUB UNIT
4-12-091: 4P; 5P; 6P
PORTION(S) LYING INSIDE WEST SIDE ATHABASCA CARIBOU SUB UNIT
4-13-087: 30P; 31P; 32P

Alberta Mineral Information
Land Index Search Detail Report

Created On: 2017/04/11 10:42:44 AM
Energy External Search
Request No.: R3618883
AMI100031

Restriction ClassificationID: EWD 0025 ENERGY WITHDRAWN
Restriction Name: WEST SIDE ATHABASCA CARIBOU SUB UNIT
Restriction Detail ID: EWD 0025 01

4-13-088: PORTION(S) LYING INSIDE WEST SIDE ATHABASCA CARIBOU SUB UNIT
3P; 4P; 5P; 6P; 7; 8P; 9P; 10P; 11P; 13P; 14P; 15-36

4-13-089: PORTION(S) LYING INSIDE WEST SIDE ATHABASCA CARIBOU SUB UNIT
1-36

4-13-090: 1-13; 14P; 15P; 16-21; 22P; 23P; 24; 25; 26P; 27P; 28P; 29; 30; 31P; 32; 33P; 35P; 36P

4-13-091: PORTION(S) LYING INSIDE WEST SIDE ATHABASCA CARIBOU SUB UNIT
3P; 4P; 5P; 6P

4-13-092: PORTION(S) LYING INSIDE WEST SIDE ATHABASCA CARIBOU SUB UNIT
7P; 18P; 19P

4-13-094: PORTION(S) LYING INSIDE WEST SIDE ATHABASCA CARIBOU SUB UNIT
7P; 17P; 18P; 19; 20P; 29P; 30P; 31; 32P

4-13-095: PORTION(S) LYING INSIDE WEST SIDE ATHABASCA CARIBOU SUB UNIT
4P; 5; 6; 7P; 8P; 9P

4-14-087: PORTION(S) LYING INSIDE WEST SIDE ATHABASCA CARIBOU SUB UNIT
19P; 20P; 21P; 22P; 25P; 26P; 27P; 28; 29; 30P; 31-36

4-14-088: PORTION(S) LYING INSIDE WEST SIDE ATHABASCA CARIBOU SUB UNIT
1-36

4-14-089: 1-36

4-14-090: 1-35; 36P

4-14-091: PORTION(S) LYING INSIDE WEST SIDE ATHABASCA CARIBOU SUB UNIT
1P; 2P; 3P; 4-8; 9P; 10P; 15P; 16P; 17-20; 21P; 26P; 27P; 28P; 29-34; 35P

4-14-092: PORTION(S) LYING INSIDE WEST SIDE ATHABASCA CARIBOU SUB UNIT
1P; 2P; 3; 4P; 5P; 6; 7P; 8P; 9P; 10; 11; 12P; 13P; 14P; 15P; 16P; 17P; 18; 19; 20P; 23P; 24P; 25P; 26P; 29P; 30P

4-14-093: PORTION(S) LYING INSIDE WEST SIDE ATHABASCA CARIBOU SUB UNIT
3P; 4P; 5P; 7P; 8P; 9; 10P; 15P; 16P; 17P; 18P; 19P; 29P; 30P; 31; 32P; 33P

4-14-094: PORTION(S) LYING INSIDE WEST SIDE ATHABASCA CARIBOU SUB UNIT
2P; 3P; 4P; 5-10; 11P; 12P; 13P; 14P; 15-28; 29P; 30P; 32P; 33P; 34-36

4-14-095: PORTION(S) LYING INSIDE WEST SIDE ATHABASCA CARIBOU SUB UNIT
1; 2P; 3P; 5P; 6P; 7P; 8P; 11P; 12P; 17P; 18P; 19; 20P; 29P; 30P; 31P

4-15-087: PORTION(S) LYING INSIDE WEST SIDE ATHABASCA CARIBOU SUB UNIT
19P; 22P; 23P; 25P; 26P; 27P; 30P; 34P; 35; 36

Alberta Mineral Information
Land Index Search Detail Report

Created On: 2017/04/11 10:42:44 AM
Energy External Search
Request No.: R3618883
AMI100031

Restriction ClassificationID: EWD 0025 ENERGY WITHDRAWN
Restriction Name: WEST SIDE ATHABASCA CARIBOU SUB UNIT
Restriction Detail ID: EWD 0025 01

4-15-088: 1; 2P; 3P; 7P; 11P; 12; 13; 14P; 15P; 17P; 18P; 19; 20P; 21P; 22P; 23-25; 26P; 27P; 28P; 29-32; 33P; 35P; 36
PORTION(S) LYING INSIDE WEST SIDE ATHABASCA CARIBOU SUB UNIT

4-15-089: 1; 2P; 3P; 4P; 5-9; 10P; 11-36
PORTION(S) LYING INSIDE WEST SIDE ATHABASCA CARIBOU SUB UNIT

4-15-090: 1-36

4-15-091: 1-36

4-15-092: 1-18; 19P; 20P; 21P; 22P; 23P; 24; 25P; 26P; 28P; 29P; 30P
PORTION(S) LYING INSIDE WEST SIDE ATHABASCA CARIBOU SUB UNIT

4-15-093: 3P; 4P; 5P; 6P; 7P; 8P; 9P; 10P; 13P; 14P; 15P; 16; 17P; 18P; 19-36
PORTION(S) LYING INSIDE WEST SIDE ATHABASCA CARIBOU SUB UNIT

4-15-094: 1-13; 14P; 15P; 16-21; 22P; 23P; 24P; 25P; 27P; 28P; 29P; 30P; 31P; 32P; 33P; 34P
PORTION(S) LYING INSIDE WEST SIDE ATHABASCA CARIBOU SUB UNIT

4-15-095: 2P; 3P; 4-9; 10P; 11P; 12P; 13-35; 36P
PORTION(S) LYING INSIDE WEST SIDE ATHABASCA CARIBOU SUB UNIT

4-15-096: 1P; 2P; 3-5; 6P; 7P; 8P; 9; 10; 11P; 14P; 15P; 16P; 17P
PORTION(S) LYING INSIDE WEST SIDE ATHABASCA CARIBOU SUB UNIT

4-16-087: 7P; 8P; 9P; 10P; 11P; 13P; 14P; 15; 16P; 17P; 18-23; 24P; 25P; 26P; 27-34; 35P; 36P
PORTION(S) LYING INSIDE WEST SIDE ATHABASCA CARIBOU SUB UNIT

4-16-088: 1P; 2P; 3-11; 12P; 13-36
PORTION(S) LYING INSIDE WEST SIDE ATHABASCA CARIBOU SUB UNIT

4-16-089: 1-36

4-16-090: 1-36

4-16-091: 1-36

4-16-092: 1-18; 19P; 20P; 21; 22P; 23P; 24P; 25P; 27P; 28P; 29P
PORTION(S) LYING INSIDE WEST SIDE ATHABASCA CARIBOU SUB UNIT

4-16-093: 6P; 7P; 8P; 9P; 10P; 13P; 14P; 15P; 16P; 17-36
PORTION(S) LYING INSIDE WEST SIDE ATHABASCA CARIBOU SUB UNIT

4-16-094: 1-24; 25P; 26P; 27-35; 36P
PORTION(S) LYING INSIDE WEST SIDE ATHABASCA CARIBOU SUB UNIT

4-16-095: 1-5; 6P; 7P; 8P; 9-16; 17P; 20P; 21P; 22P; 23-25; 26P; 27P; 35P; 36P
PORTION(S) LYING INSIDE WEST SIDE ATHABASCA CARIBOU SUB UNIT

4-16-096: 1P

Alberta Mineral Information
Land Index Search Detail Report

Created On: 2017/04/11 10:42:44 AM
Energy External Search
Request No.: R3618883
AMI100031

Restriction ClassificationID: EWD 0025 ENERGY WITHDRAWN
Restriction Name: WEST SIDE ATHABASCA CARIBOU SUB UNIT
Restriction Detail ID: EWD 0025 01

4-17-078: PORTION(S) LYING INSIDE WEST SIDE ATHABASCA CARIBOU SUB UNIT
6P; 7P; 18P

4-17-079: PORTION(S) LYING INSIDE WEST SIDE ATHABASCA CARIBOU SUB UNIT
18P; 19P

4-17-081: PORTION(S) LYING INSIDE WEST SIDE ATHABASCA CARIBOU SUB UNIT
7P; 18P; 19P; 30P; 31P

4-17-082: PORTION(S) LYING INSIDE WEST SIDE ATHABASCA CARIBOU SUB UNIT
6P; 7P; 8P; 9P; 16P; 17P; 18; 19; 20P; 21P; 28P; 29-32; 33P

4-17-083: PORTION(S) LYING INSIDE WEST SIDE ATHABASCA CARIBOU SUB UNIT
1P; 2P; 3P; 4-11; 12P; 13P; 14-23; 24P; 25P; 26P; 27P; 28; 29; 30P; 31P; 32P; 33; 34P; 35P

4-17-084: PORTION(S) LYING INSIDE WEST SIDE ATHABASCA CARIBOU SUB UNIT
3P; 4P; 5P; 7P; 17P; 18P; 19P; 20P; 30P

4-17-086: PORTION(S) LYING INSIDE WEST SIDE ATHABASCA CARIBOU SUB UNIT
18P; 19P; 28P; 29P; 30P; 31; 32; 33P

4-17-087: PORTION(S) LYING INSIDE WEST SIDE ATHABASCA CARIBOU SUB UNIT
3P; 4P; 5-7; 8P; 9P; 11P; 12P; 13; 14P; 15P; 16P; 17P; 18-36

4-17-088: PORTION(S) LYING INSIDE WEST SIDE ATHABASCA CARIBOU SUB UNIT
1-36

4-17-089: 1-36

4-17-090: 1-36

4-17-091: 1-36

4-17-092: 1-18; 19P; 20P; 21P; 22P; 23P; 24P; 30P; 31P; 32P; 33P

4-17-093: PORTION(S) LYING INSIDE WEST SIDE ATHABASCA CARIBOU SUB UNIT
1P; 2P; 3P; 4P; 5-36

4-17-094: PORTION(S) LYING INSIDE WEST SIDE ATHABASCA CARIBOU SUB UNIT
1-15; 16P; 17P; 18; 19P; 20P; 21P; 22P; 23-25; 26P; 27P; 29P; 35P; 36

4-17-095: PORTION(S) LYING INSIDE WEST SIDE ATHABASCA CARIBOU SUB UNIT
1P

4-18-073: PORTION(S) LYING INSIDE WEST SIDE ATHABASCA CARIBOU SUB UNIT
31P; 32P

4-18-074: PORTION(S) LYING INSIDE WEST SIDE ATHABASCA CARIBOU SUB UNIT
5P; 6; 7P; 8P; 18P; 19P; 30P

Alberta Mineral Information
Land Index Search Detail Report

Created On: 2017/04/11 10:42:44 AM
Energy External Search
Request No.: R3618883
AMI100031

Restriction ClassificationID: EWD 0025 ENERGY WITHDRAWN
Restriction Name: WEST SIDE ATHABASCA CARIBOU SUB UNIT
Restriction Detail ID: EWD 0025 01

4-18-075: PORTION(S) LYING INSIDE WEST SIDE ATHABASCA CARIBOU SUB UNIT
6P; 7P; 18P; 30P; 31P

4-18-076: PORTION(S) LYING INSIDE WEST SIDE ATHABASCA CARIBOU SUB UNIT
6P; 7P; 18P; 19P; 30P; 31P

4-18-077: PORTION(S) LYING INSIDE WEST SIDE ATHABASCA CARIBOU SUB UNIT
6P; 7P; 18P; 19P; 20P; 26P; 27P; 28P; 29P; 30-34; 35P

4-18-078: PORTION(S) LYING INSIDE WEST SIDE ATHABASCA CARIBOU SUB UNIT
1P; 2P; 3-12; 13P; 14-22; 23P; 24P; 26P; 27-34; 35P

4-18-079: PORTION(S) LYING INSIDE WEST SIDE ATHABASCA CARIBOU SUB UNIT
1P; 2P; 3-10; 11P; 12P; 13P; 14-23; 24P; 25P; 26-35; 36P

4-18-080: PORTION(S) LYING INSIDE WEST SIDE ATHABASCA CARIBOU SUB UNIT
1P; 2P; 3P; 4-9; 10P; 11P; 14P; 15-22; 23P; 24P; 25P; 26-35; 36P

4-18-081: PORTION(S) LYING INSIDE WEST SIDE ATHABASCA CARIBOU SUB UNIT
1P; 2-11; 12P; 13-36

4-18-082: PORTION(S) LYING INSIDE WEST SIDE ATHABASCA CARIBOU SUB UNIT
1P; 2-36

4-18-083: PORTION(S) LYING INSIDE WEST SIDE ATHABASCA CARIBOU SUB UNIT
1-33; 34P; 35P; 36P

4-18-084: PORTION(S) LYING INSIDE WEST SIDE ATHABASCA CARIBOU SUB UNIT
1P; 2P; 3P; 4P; 5-8; 9P; 10P; 11P; 12P; 13-22; 23P; 24P; 25P; 26P; 27P; 28-33; 34P; 35P; 36P

4-18-085: PORTION(S) LYING INSIDE WEST SIDE ATHABASCA CARIBOU SUB UNIT
3P; 4-9; 10P; 15P; 16-19; 20P; 21P; 22P; 29P; 30; 31P; 32P

4-18-086: PORTION(S) LYING INSIDE WEST SIDE ATHABASCA CARIBOU SUB UNIT
6P; 13P; 14P; 15P; 19P; 20P; 21P; 22P; 23-29; 30P; 31-36

4-18-087: PORTION(S) LYING INSIDE WEST SIDE ATHABASCA CARIBOU SUB UNIT
1-36

4-18-088: PORTION(S) LYING INSIDE WEST SIDE ATHABASCA CARIBOU SUB UNIT
1-36

4-18-089: PORTION(S) LYING INSIDE WEST SIDE ATHABASCA CARIBOU SUB UNIT
1-36

4-18-090: PORTION(S) LYING INSIDE WEST SIDE ATHABASCA CARIBOU SUB UNIT
1-36

4-18-091: PORTION(S) LYING INSIDE WEST SIDE ATHABASCA CARIBOU SUB UNIT
1-36

4-18-092: PORTION(S) LYING INSIDE WEST SIDE ATHABASCA CARIBOU SUB UNIT
1-12; 13P; 14-21; 22P; 23P; 24P; 27P; 28-33; 34P; 35P

Alberta Mineral Information
Land Index Search Detail Report

Created On: 2017/04/11 10:42:44 AM
Energy External Search
Request No.: R3618883
AMI100031

Restriction ClassificationID: EWD 0025 ENERGY WITHDRAWN
Restriction Name: WEST SIDE ATHABASCA CARIBOU SUB UNIT
Restriction Detail ID: EWD 0025 01

4-18-093: 1P; 2P; 3-36
PORTION(S) LYING INSIDE WEST SIDE ATHABASCA CARIBOU SUB UNIT

4-18-094: 1-7; 8P; 9P; 10P; 11P; 12P; 13; 14P; 17P; 18; 19P; 20P; 23P; 24P
PORTION(S) LYING INSIDE WEST SIDE ATHABASCA CARIBOU SUB UNIT

4-19-073: 19P; 29P; 30P; 31; 32P; 35P; 36P
PORTION(S) LYING INSIDE WEST SIDE ATHABASCA CARIBOU SUB UNIT

4-19-074: 1; 2P; 3P; 5P; 6; 7; 8P; 9P; 10P; 11-15; 16P; 17-24; 25P; 26-35; 36P
PORTION(S) LYING INSIDE WEST SIDE ATHABASCA CARIBOU SUB UNIT

4-19-075: 1-12; 13P; 14-23; 24P; 25P; 26-36
PORTION(S) LYING INSIDE WEST SIDE ATHABASCA CARIBOU SUB UNIT

4-19-076: 1-23; 24P; 25P; 26-36
PORTION(S) LYING INSIDE WEST SIDE ATHABASCA CARIBOU SUB UNIT

4-19-077: 1P; 2-11; 12P; 13-36
PORTION(S) LYING INSIDE WEST SIDE ATHABASCA CARIBOU SUB UNIT

4-19-078: 1-36

4-19-079: 1-36

4-19-080: 1-36

4-19-081: 1-36

4-19-082: 1-36

4-19-083: 1-36

4-19-084: 1-36

4-19-085: 1-36

4-19-086: 1P; 2P; 3-10; 11P; 12P; 13P; 14P; 15P; 16P; 17P; 18; 19; 20P; 21P; 22P; 23P; 25P; 26P; 27P; 28P; 29-36
PORTION(S) LYING INSIDE WEST SIDE ATHABASCA CARIBOU SUB UNIT

4-19-087: 1-36

4-19-088: 1-36

4-19-089: 1-36

4-19-090: 1-36

4-19-091: 1-36

4-19-092: 1-36

4-19-093: 1-30; 31P; 32-36
PORTION(S) LYING INSIDE WEST SIDE ATHABASCA CARIBOU SUB UNIT

Alberta Mineral Information
Land Index Search Detail Report

Created On: 2017/04/11 10:42:44 AM
Energy External Search
Request No.: R3618883
AMI100031

Restriction ClassificationID: EWD 0025 ENERGY WITHDRAWN
Restriction Name: WEST SIDE ATHABASCA CARIBOU SUB UNIT
Restriction Detail ID: EWD 0025 01

4-19-094: 1-4; 5P; 6P; 7P; 8P; 9P; 10P; 11P; 12; 13P; 14P; 18P; 19P; 24P; 30P; 31P
PORTION(S) LYING INSIDE WEST SIDE ATHABASCA CARIBOU SUB UNIT

4-19-095: 4P; 5P; 6-8; 9P; 16P; 17-20; 21P; 28P; 29-32; 33P
PORTION(S) LYING INSIDE WEST SIDE ATHABASCA CARIBOU SUB UNIT

4-19-096: 4P; 5-8; 9P; 16P; 17-20; 21P; 28P; 29-32; 33P
PORTION(S) LYING INSIDE WEST SIDE ATHABASCA CARIBOU SUB UNIT

4-19-097: 4P; 5P; 6P
PORTION(S) LYING INSIDE WEST SIDE ATHABASCA CARIBOU SUB UNIT

4-20-073: 19P; 20P; 21P; 22P; 23P; 24P; 25-36
PORTION(S) LYING INSIDE WEST SIDE ATHABASCA CARIBOU SUB UNIT

4-20-074: 1-36

4-20-075: 1-36

4-20-076: 1-18; 19P; 20-29; 30P; 31P; 32P; 33-36
PORTION(S) LYING INSIDE WEST SIDE ATHABASCA CARIBOU SUB UNIT

4-20-077: 1-4; 5P; 6P; 7P; 8-17; 18P; 19P; 20-36
PORTION(S) LYING INSIDE WEST SIDE ATHABASCA CARIBOU SUB UNIT

4-20-078: 1-36

4-20-079: 1-36

4-20-080: 1-36

4-20-081: 1-36

4-20-082: 1-36

4-20-083: 1-36

4-20-084: 1-36

4-20-085: 1-36

4-20-086: 1-36

4-20-087: 1-36

4-20-088: 1-36

4-20-089: 1-36

4-20-090: 1-36

4-20-091: 1-36

4-20-092: 1-36

4-20-093: 1-36

Alberta Mineral Information
Land Index Search Detail Report

Created On: 2017/04/11 10:42:44 AM
Energy External Search
Request No.: R3618883
AMI100031

Restriction ClassificationID: EWD 0025 ENERGY WITHDRAWN
Restriction Name: WEST SIDE ATHABASCA CARIBOU SUB UNIT
Restriction Detail ID: EWD 0025 01

4-20-094: 1-36
4-20-095: 1-36
4-20-096: 1-28; 29P; 30P; 32P; 33-36
PORTION(S) LYING INSIDE WEST SIDE ATHABASCA CARIBOU SUB UNIT
4-20-097: 1P; 2P; 3P; 4P; 5P
PORTION(S) LYING INSIDE WEST SIDE ATHABASCA CARIBOU SUB UNIT
4-21-073: 5P; 6P; 7P; 8P; 9P; 10P; 14P; 15P; 16P; 17P; 18P; 19P; 20; 21; 22P; 23P; 24P; 25-29; 30P; 31-36
PORTION(S) LYING INSIDE WEST SIDE ATHABASCA CARIBOU SUB UNIT
4-21-074: 1-36
4-21-075: 1-36
4-21-076: 1-6; 7P; 8-12; 13P; 14P; 15; 16; 17P; 18P; 19P; 20P; 21; 22; 23P; 24P; 26P; 27P; 28P; 29; 30P; 31; 32; 33P
PORTION(S) LYING INSIDE WEST SIDE ATHABASCA CARIBOU SUB UNIT
4-21-077: 4P; 5P; 6P; 24P; 25P; 32P; 33P; 34P; 35P; 36P
PORTION(S) LYING INSIDE WEST SIDE ATHABASCA CARIBOU SUB UNIT
4-21-078: 1-4; 5P; 6P; 7P; 8-36
PORTION(S) LYING INSIDE WEST SIDE ATHABASCA CARIBOU SUB UNIT
4-21-079: 1-36
4-21-080: 1-36
4-21-081: 1-36
4-21-082: 1-36
4-21-083: 1-36
4-21-084: 1-36
4-21-085: 1-36
4-21-086: 1-36
4-21-087: 1-36
4-21-088: 1-36
4-21-089: 1-36
4-21-090: 1-36
4-21-091: 1-36
4-21-092: 1-36
4-21-093: 1-36
4-21-094: 1-36

Alberta Mineral Information
Land Index Search Detail Report

Created On: 2017/04/11 10:42:44 AM
Energy External Search
Request No.: R3618883
AMI100031

Restriction ClassificationID: EWD 0025 ENERGY WITHDRAWN
Restriction Name: WEST SIDE ATHABASCA CARIBOU SUB UNIT
Restriction Detail ID: EWD 0025 01

4-21-095: 1-36
4-21-096: 1-6; 7P; 8P; 9-13; 14P; 15P; 16P; 17P; 18P; 23P; 24P; 25P
PORTION(S) LYING INSIDE WEST SIDE ATHABASCA CARIBOU SUB UNIT
4-22-073: 25P; 35P; 36P
PORTION(S) LYING INSIDE WEST SIDE ATHABASCA CARIBOU SUB UNIT
4-22-074: 1; 2P; 3P; 10P; 11-14; 15P; 22P; 23P; 24; 25; 26P; 34P; 35P; 36
PORTION(S) LYING INSIDE WEST SIDE ATHABASCA CARIBOU SUB UNIT
4-22-075: 1; 2P; 3P; 10P; 11-14; 15P; 22P; 23-26; 27P; 34P; 35; 36
PORTION(S) LYING INSIDE WEST SIDE ATHABASCA CARIBOU SUB UNIT
4-22-076: 1; 2; 3P; 10P; 11P; 12P; 25P; 36P
PORTION(S) LYING INSIDE WEST SIDE ATHABASCA CARIBOU SUB UNIT
4-22-077: 1P
PORTION(S) LYING INSIDE WEST SIDE ATHABASCA CARIBOU SUB UNIT
4-22-078: 5P; 7P; 8P; 9P; 10P; 11P; 12P; 13-17; 18P; 19P; 20-29; 30P; 31P; 32P; 33-36
PORTION(S) LYING INSIDE WEST SIDE ATHABASCA CARIBOU SUB UNIT
4-22-079: 1-3; 4P; 9P; 10-15; 16P; 21P; 22-27; 28P; 33P; 34-36
PORTION(S) LYING INSIDE WEST SIDE ATHABASCA CARIBOU SUB UNIT
4-22-080: 1-3; 4P; 5P; 7P; 8P; 9-36
PORTION(S) LYING INSIDE WEST SIDE ATHABASCA CARIBOU SUB UNIT
4-22-081: 1-36
4-22-082: 1-36
4-22-083: 1-36
4-22-084: 1-36
4-22-085: 1-36
4-22-086: 1-36
4-22-087: 1-36
4-22-088: 1-36
4-22-089: 1-30; 31P; 32P; 33P; 34-36
PORTION(S) LYING INSIDE WEST SIDE ATHABASCA CARIBOU SUB UNIT
4-22-090: 1-3; 4P; 7P; 8P; 9P; 10P; 11-14; 15P; 16P; 17P; 18-36
PORTION(S) LYING INSIDE WEST SIDE ATHABASCA CARIBOU SUB UNIT
4-22-091: 1-36

Alberta Mineral Information
Land Index Search Detail Report

Created On: 2017/04/11 10:42:44 AM
Energy External Search
Request No.: R3618883
AMI100031

Restriction ClassificationID: EWD 0025 ENERGY WITHDRAWN
Restriction Name: WEST SIDE ATHABASCA CARIBOU SUB UNIT
Restriction Detail ID: EWD 0025 01

4-22-092: 1-36
4-22-093: 1-36
4-22-094: 1-36
4-22-095: 1-36
4-22-096: 1-3; 4P; 5P; 6; 7P; 8P; 9P; 10P; 11P; 12; 13P; 14P; 23P
PORTION(S) LYING INSIDE WEST SIDE ATHABASCA CARIBOU SUB UNIT
4-23-080: 9P; 10P; 11P; 12P; 13P; 14P; 15; 16P; 17P; 18P; 19-36
PORTION(S) LYING INSIDE WEST SIDE ATHABASCA CARIBOU SUB UNIT
4-23-081: 1-36
4-23-082: 1-36
4-23-083: 1-36
4-23-084: 1-36
4-23-085: 1-36
4-23-086: 1-36
4-23-087: 1-5; 6P; 7P; 8-17; 18P; 19P; 20-29; 30P; 31P; 32P; 33-36
PORTION(S) LYING INSIDE WEST SIDE ATHABASCA CARIBOU SUB UNIT
4-23-088: 1-4; 5P; 8P; 9P; 10-15; 16P; 21P; 22P; 23-25; 26P; 27P; 35P; 36
PORTION(S) LYING INSIDE WEST SIDE ATHABASCA CARIBOU SUB UNIT
4-23-089: 1; 2P; 11P; 12; 13; 14P; 22P; 23P; 24; 25; 26P; 27P; 35P; 36P
PORTION(S) LYING INSIDE WEST SIDE ATHABASCA CARIBOU SUB UNIT
4-23-090: 9P; 10P; 11P; 12P; 13-15; 16P; 19P; 20P; 21P; 22-29; 30P; 31-36
PORTION(S) LYING INSIDE WEST SIDE ATHABASCA CARIBOU SUB UNIT
4-23-091: 1-36
4-23-092: 1-36
4-23-093: 1-36
4-23-094: 1-36
4-23-095: 1-30; 31P; 32-36
PORTION(S) LYING INSIDE WEST SIDE ATHABASCA CARIBOU SUB UNIT
4-23-096: 1P; 2P; 3P; 4P; 5P; 6P; 11P; 12P
PORTION(S) LYING INSIDE WEST SIDE ATHABASCA CARIBOU SUB UNIT
4-24-080: 13P; 14P; 23P; 24; 25; 26P; 35P; 36
PORTION(S) LYING INSIDE WEST SIDE ATHABASCA CARIBOU SUB UNIT

Alberta Mineral Information
Land Index Search Detail Report

Created On: 2017/04/11 10:42:44 AM
Energy External Search
Request No.: R3618883
AMI100031

Restriction ClassificationID: EWD 0025 ENERGY WITHDRAWN
Restriction Name: WEST SIDE ATHABASCA CARIBOU SUB UNIT
Restriction Detail ID: EWD 0025 01

4-24-081: 1; 2P; 7P; 8P; 9P; 10P; 11P; 12-17; 18P; 19P; 20P; 21-28; 29P; 30P; 31; 32P; 33-36
PORTION(S) LYING INSIDE WEST SIDE ATHABASCA CARIBOU SUB UNIT

4-24-082: 1-36

4-24-083: 1-36

4-24-084: 1-36

4-24-085: 1; 2; 3P; 4P; 5P; 6; 7; 8P; 10P; 11-14; 15P; 17P; 18; 19P; 20P; 22P; 23-26; 27P; 34P; 35P; 36
PORTION(S) LYING INSIDE WEST SIDE ATHABASCA CARIBOU SUB UNIT

4-24-086: 1; 2P; 11P; 12; 13; 14P; 23P; 24; 25; 26P; 35P; 36
PORTION(S) LYING INSIDE WEST SIDE ATHABASCA CARIBOU SUB UNIT

4-24-087: 1P
PORTION(S) LYING INSIDE WEST SIDE ATHABASCA CARIBOU SUB UNIT

4-24-090: 25P; 34P; 35P; 36P
PORTION(S) LYING INSIDE WEST SIDE ATHABASCA CARIBOU SUB UNIT

4-24-091: 1P; 2P; 3P; 4P; 9P; 10-15; 16P; 17P; 18P; 19-36
PORTION(S) LYING INSIDE WEST SIDE ATHABASCA CARIBOU SUB UNIT

4-24-092: 1-17; 18P; 19P; 20-29; 30P; 31P; 32-36
PORTION(S) LYING INSIDE WEST SIDE ATHABASCA CARIBOU SUB UNIT

4-24-093: 1-5; 6P; 7P; 8P; 9-16; 17P; 18P; 19P; 20-36
PORTION(S) LYING INSIDE WEST SIDE ATHABASCA CARIBOU SUB UNIT

4-24-094: 1-30; 31P; 32-36
PORTION(S) LYING INSIDE WEST SIDE ATHABASCA CARIBOU SUB UNIT

4-24-095: 1-4; 5P; 8P; 9P; 10-13; 14P; 15P; 16P; 22P; 23P; 24; 25P; 26P; 36P
PORTION(S) LYING INSIDE WEST SIDE ATHABASCA CARIBOU SUB UNIT

4-25-081: 25P; 35P; 36P
PORTION(S) LYING INSIDE WEST SIDE ATHABASCA CARIBOU SUB UNIT

4-25-082: 1; 2P; 3P; 10P; 11-14; 15P; 16P; 21P; 22-27; 28P; 29P; 30P; 31-36
PORTION(S) LYING INSIDE WEST SIDE ATHABASCA CARIBOU SUB UNIT

4-25-083: 1-36

4-25-084: 1-36

4-25-085: 1-18; 19P; 20P; 21P; 22P; 23P; 24P
PORTION(S) LYING INSIDE WEST SIDE ATHABASCA CARIBOU SUB UNIT

4-25-091: 13P; 23P; 24P; 25P; 26P; 35P; 36

Alberta Mineral Information
Land Index Search Detail Report

Created On: 2017/04/11 10:42:44 AM
Energy External Search
Request No.: R3618883
AMI100031

Restriction ClassificationID: EWD 0025 ENERGY WITHDRAWN
Restriction Name: WEST SIDE ATHABASCA CARIBOU SUB UNIT
Restriction Detail ID: EWD 0025 01

4-25-092: PORTION(S) LYING INSIDE WEST SIDE ATHABASCA CARIBOU SUB UNIT
1; 2P; 11P; 12P; 13P

4-25-093: PORTION(S) LYING INSIDE WEST SIDE ATHABASCA CARIBOU SUB UNIT
24P; 25P; 35P; 36P

4-25-094: PORTION(S) LYING INSIDE WEST SIDE ATHABASCA CARIBOU SUB UNIT
1P; 12P; 13P; 14P; 23P; 24P; 25P; 36P

4-26-082: PORTION(S) LYING INSIDE WEST SIDE ATHABASCA CARIBOU SUB UNIT
3P; 4FP; 9F; 10P; 11P; 14P; 15; 16F; 21F; 22; 23P; 24P; 25P; 26; 27; 28F; 33F; 34-36

4-26-083: PORTION(S) LYING INSIDE WEST SIDE ATHABASCA CARIBOU SUB UNIT
1-36

4-26-084: 1-36

4-26-085: 1; 2F; 11F; 12; 13P; 14FP; 24P

5-01-081: PORTION(S) LYING INSIDE WEST SIDE ATHABASCA CARIBOU SUB UNIT
34P; 35P; 36P

5-01-082: PORTION(S) LYING INSIDE WEST SIDE ATHABASCA CARIBOU SUB UNIT
1P; 2; 3P; 4P; 9P; 10-15; 16P; 21P; 22-26; 27P; 28P; 34P; 35; 36

5-01-083: PORTION(S) LYING INSIDE WEST SIDE ATHABASCA CARIBOU SUB UNIT
1; 2; 3P; 10P; 11-13; 14P; 15P; 19P; 23P; 24; 25; 26P; 29P; 30P; 31; 32P; 33P; 34P; 35P; 36

5-01-084: PORTION(S) LYING INSIDE WEST SIDE ATHABASCA CARIBOU SUB UNIT
1-29; 30P; 31P; 32P; 33-36

5-01-085: PORTION(S) LYING INSIDE WEST SIDE ATHABASCA CARIBOU SUB UNIT
1; 2; 3P; 4P; 5P; 10P; 11P; 12; 13P; 14P

5-02-083: PORTION(S) LYING INSIDE WEST SIDE ATHABASCA CARIBOU SUB UNIT
7P; 15P; 16P; 17P; 18P; 19-21; 22P; 23P; 24P; 25-36

5-02-084: PORTION(S) LYING INSIDE WEST SIDE ATHABASCA CARIBOU SUB UNIT
1-15; 16P; 17P; 18P; 21P; 22P; 23P; 24P; 25P

5-03-083: PORTION(S) LYING INSIDE WEST SIDE ATHABASCA CARIBOU SUB UNIT
7P; 8P; 9P; 10P; 11P; 12P; 13-36

5-03-084: PORTION(S) LYING INSIDE WEST SIDE ATHABASCA CARIBOU SUB UNIT
1-4; 5P; 6P; 8P; 9-12; 13P; 14P; 15P; 16P; 17P

5-04-083: PORTION(S) LYING INSIDE WEST SIDE ATHABASCA CARIBOU SUB UNIT
9P; 10P; 11P; 12P; 13-15; 16P; 21P; 22-26; 27P; 28P; 34P; 35P; 36P

Alberta Mineral Information
Land Index Search Detail Report

Created On: 2017/04/11 10:42:44 AM
Energy External Search
Request No.: R3618883
AMI100031

Restriction ClassificationID: EWD 0025 ENERGY WITHDRAWN
Restriction Name: WEST SIDE ATHABASCA CARIBOU SUB UNIT
Restriction Detail ID: EWD 0025 01

5-04-084: PORTION(S) LYING INSIDE WEST SIDE ATHABASCA CARIBOU SUB UNIT
 1P
 PORTION(S) LYING INSIDE WEST SIDE ATHABASCA CARIBOU SUB UNIT

ALL MINERALS

Disclaimer

THIS SEARCH IS PROVIDED ON THE CONDITION AND UNDERSTANDING THAT HER MAJESTY THE QUEEN IN RIGHT OF ALBERTA IS IN NO WAY RESPONSIBLE FOR LOSS OR DAMAGE ARISING FROM ANY ERRORS OR OMISSIONS IN THIS SEARCH AND ANY PERSON MAKING USE OF RELYING IN ANY WAY ON THIS SEARCH HEREBY RELEASES HER MAJESTY THE QUEEN IN RIGHT OF ALBERTA FROM ANY LIABILITY FOR SUCH LOSS OR DAMAGE.

End of Restriction

Alberta Mineral Information
Land Index Search Detail Report

Created On: 2017/04/11 10:42:44 AM
 Energy External Search
 Request No.: R3618883
 AMI100031

Well Spacing ID: SU 2649

Well Spacing Detail

Status:	ACTIVE	Creation Date:	2000/04/29
Effective Date:	1996/04/17	Last Update Date:	2000/04/29
Name:	ELLS	Resolution Required:	No

Fields/Areas

Field/Area Code	Field Name
1319	ELLS
Total Number of Well Spacing Field(s): 1	

Amended/Previous SU Order Numbers

SU Order Number	Type	Amended/Rescinded Date	Text
SU 1732	PREVIOUS	1996/04/17	
Total Number of Amendment(s): 1			

Appendix Summary

Appendix ID	Reference ID	Appendix Type	Spacing	Substance	Pool/Formation	Amendment Date	Rescind Date
A1	01	GEOLOGIC/ TOPOGRAPHIC-GTO					
Total Number of Appendix(ces): 1							

Alberta Mineral Information
Land Index Search Detail Report

Created On: 2017/04/11 10:42:44 AM
Energy External Search
Request No.: R3618883
AMI100031

Well Spacing ID: SU 2649

Appendix Detail

Appendix ID: SU 2649 A1 01

Status:	ACTIVE	Creation Date:	2000/04/29
Appendix Type:	GEOLOGIC/TOPOGRAPHIC-GTO	Last Update Date:	2003/03/22
Rescind Date:		Effective Date:	1996/04/17
Amendment Date:		Reference Well:	
Spacing:		Target Area:	
Buffer(Meter(s)):	300	Well Density:	1 WELL/POOL/SECTION
InterWell Distance(Meter(s)):	600	Resolution Required:	No
Spacing/Target Description:		Special Provision:	

Land/Rights Description

Land Description:

4-15-094:	19; 20; 29-33
4-15-095:	3-10; 15-22; 27-31
4-15-096:	6-8; 15-22; 30
4-16-094:	25-27; 34-36
4-16-095:	25-28; 33-36
4-16-096:	1-4; 9-16; 22-27; 34-36
4-16-097:	1-4; 9-16; 21-24

NATURAL GAS IN THE MCMURRAY FM

Alberta Mineral Information
Land Index Search Detail Report

Created On: 2017/04/11 10:42:44 AM
Energy External Search
Request No.: R3618883
AMI100031

Disclaimer

THIS SEARCH IS PROVIDED ON THE CONDITION AND UNDERSTANDING THAT HER MAJESTY THE QUEEN IN RIGHT OF ALBERTA IS IN NO WAY RESPONSIBLE FOR LOSS OR DAMAGE ARISING FROM ANY ERRORS OR OMISSIONS IN THIS SEARCH AND ANY PERSON MAKING USE OF RELYING IN ANY WAY ON THIS SEARCH HEREBY RELEASES HER MAJESTY THE QUEEN IN RIGHT OF ALBERTA FROM ANY LIABILITY FOR SUCH LOSS OR DAMAGE.

End of Well Spacing

Alberta Mineral Information
Land Index Search Detail Report

Created On: 2017/04/11 10:42:44 AM
Energy External Search
Request No.: R3618883
AMI100031

Alberta Mineral Information
Land Index Search Detail Report

Created On: 2017/04/11 10:42:44 AM
Energy External Search
Request No.: R3618883
AMI100031

Well Spacing ID: SU 2650

Well Spacing Detail

Status:	ACTIVE	Creation Date:	2000/04/29
Effective Date:	1996/04/17	Last Update Date:	2005/02/24
Name:	LIEGE	Resolution Required:	No

Fields/Areas

Field/Area Code	Field Name
0538	LIEGE
Total Number of Well Spacing Field(s): 1	

Amended/Previous SU Order Numbers

SU Order Number	Type	Amended/Rescinded Date	Text
SU 1334	PREVIOUS	1996/04/17	
SU 2650A	AMENDED	1997/01/30	APPENDIX A2 01 - SPACING UNIT - ADDED
SU 2650B	AMENDED	1999/06/02	APPENDIX B2 01 - HOLDING - ADDED
SU 2650C	AMENDED	2004/07/05	APPENDIX D1 02 - HOLDING - ADDED
SU 2650D	AMENDED	2005/02/07	APPENDIX D1 03 - HOLDING - ADDED
Total Number of Amendment(s): 5			

Alberta Mineral Information
Land Index Search Detail Report

Created On: 2017/04/11 10:42:44 AM
Energy External Search
Request No.: R3618883
AMI100031

Well Spacing ID: SU 2650

Appendix Summary

Appendix ID	Reference ID	Appendix Type	Spacing	Substance	Pool/Formation	Amendment Date	Rescind Date
C1	01	GEOLOGIC/ TOPOGRAPHIC-GTO					
Total Number of Appendix(ces): 1							

Alberta Mineral Information
Land Index Search Detail Report

Created On: 2017/04/11 10:42:44 AM
Energy External Search
Request No.: R3618883
AMI100031

Well Spacing ID: SU 2650

Appendix Detail

Appendix ID: SU 2650 C1 01

Status:	ACTIVE	Creation Date:	2000/04/29
Appendix Type:	GEOLOGIC/TOPOGRAPHIC-GTO	Last Update Date:	2003/03/22
Rescind Date:		Effective Date:	1996/04/17
Amendment Date:		Reference Well:	
Spacing:		Target Area:	
Buffer(Meter(s)):	300	Well Density:	1 WELL/POOL/SECTION
InterWell Distance(Meter(s)):	600	Resolution Required:	No
Spacing/Target Description:		Special Provision:	

Land/Rights Description

Land Description:

4-15-094:	19; 20; 29-33
4-15-095:	3-10; 15-22; 27-31
4-15-096:	6-8; 15-22; 30
4-16-094:	25-27; 34-36
4-16-095:	25-28; 33-36
4-16-096:	1-4; 9-16; 22-27; 34-36
4-16-097:	1-4; 9-16; 21-24

NATURAL GAS IN THE MCMURRAY FM

Alberta Mineral Information
Land Index Search Detail Report

Created On: 2017/04/11 10:42:44 AM
Energy External Search
Request No.: R3618883
AMI100031

Disclaimer

THIS SEARCH IS PROVIDED ON THE CONDITION AND UNDERSTANDING THAT HER MAJESTY THE QUEEN IN RIGHT OF ALBERTA IS IN NO WAY RESPONSIBLE FOR LOSS OR DAMAGE ARISING FROM ANY ERRORS OR OMISSIONS IN THIS SEARCH AND ANY PERSON MAKING USE OF RELYING IN ANY WAY ON THIS SEARCH HEREBY RELEASES HER MAJESTY THE QUEEN IN RIGHT OF ALBERTA FROM ANY LIABILITY FOR SUCH LOSS OR DAMAGE.

End of Well Spacing

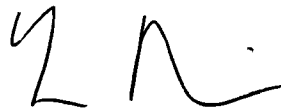
Alberta Mineral Information
Land Index Search Detail Report

Created On: 2017/04/11 10:42:44 AM
Energy External Search
Request No.: R3618883
AMI100031

End Of Report

Exhibit "J"

This is Exhibit "J" to the
Affidavit of Kate Malcolm
Sworn April 11, 2017



Commissioner for taking affidavits

STIKEMAN ELLIOTT

Stikeman Elliott LLP Barristers & Solicitors

4300 Bankers Hall West, 888 - 3rd Street S.W., Calgary, Alberta T2P 5C5
Tel: (403) 266-9000 Fax: (403) 266-9034 www.stikeman.com

Leland Corbett
Direct: (403) 266-9046
E-mail: lcorbett@stikeman.com

**BY EMAIL AND COURIER
WITHOUT PREJUDICE**

January 26, 2017
File No.: 125561.1003

OAK POINT ENERGY LTD.
222-3rd Avenue S.W.,
Calgary, Alberta T2P 0B4

Attention : Ken James (President and
Chief Executive Officer)

With a copy to :

KEMEX LTD.
222-3rd Avenue S.W.,
Calgary, Alberta T2P 0B4

Attention : Ken James (President and
Chief Executive Officer)

KEMEX TECHNOLOGIES LTD.
222-3rd Avenue S.W.,
Calgary, Alberta T2P 0B4

Attention : Ken James (President and Chief
Executive Officer)

1NSITE TECHNOLOGIES LTD.
222-3rd Avenue S.W.,
Calgary, Alberta T2P 0B4

Attention : Ken James (President and Chief
Executive Officer)

**Re: Third Amended and Restated Debenture dated September 28, 2015
Notice of Default**

Dear Sir:

We represent Private Equity Oak LP (the "Holder") in connection with the above-referenced matter, and have been instructed to send you this letter without prejudice to the Holder's rights and recourses, all of which are hereby expressly reserved.

We refer you to the *Third Amended and Restated Debenture* (the "Debenture") executed on September 28, 2015 by Oak Point Energy Ltd. ("Oak Point") and the Holder which reflects the issuance by the former to the latter of a 15.0% senior secured redeemable convertible debenture in the principal amount of twenty-five million dollars (\$25,000,000) due December 31, 2016 (the "Maturity Date"). Pursuant to the Debenture, all of Oak Point's obligations thereunder are secured by a fixed and specific mortgage and charge in and to all of Oak Point's present and after-acquired property, assets and undertakings, including all of its right, title, estate and interest in and to the oil sands leases and intellectual property respectively described in Schedules A and B hereto.

CALGARY
VANCOUVER
TORONTO
MONTREAL
OTTAWA
NEW YORK
LONDON
SYDNEY

We also refer you to the *Guarantee and Security Agreement* (the "**Guarantee Agreement**") executed by Kemex Ltd., Kemex Technologies Ltd. and InSite Technologies Ltd. (collectively, the "**Guarantors**") pursuant to which the Guarantors agreed to irrevocably and unconditionally guarantee to the Holder the punctual, complete and irrevocable payment when due, and at all times thereafter, of all of the Oak Point's obligations under the Debenture. Pursuant to the Guarantee Agreement, all of the Guarantors' respective obligations thereunder are secured by a security interest over all of their respective property, assets, effects and undertakings, whether now owned or hereafter acquired.

On December 31, 2016 (i.e. the Maturity Date), Oak Point failed to pay to the Holder the amounts owed under the Debenture, which, as at that date, amounted to \$31,210,074.87, in principal and accrued interest, thereby resulting in an event of default pursuant to sub-section 9.1(b) of same.

The Holder hereby demands that all amounts owing under the Debenture be paid by Oak Point or the Guarantors within ten (10) days of the issuance of this present letter, failing which the Holder expressly reserves the right to exercise any and all of its recourses against Oak Point and/or the Guarantors pursuant to the Debenture, the Guarantee Agreement or any applicable law. Until such payment is made, note that the Debenture shall bear interest at the default rate specified in section 9.1 of such Debenture.

Although the Holder does not, at this time, intend to immediately exercise its security interests against Oak Point or the Guarantors, we nevertheless enclose at Schedule C hereof *Notices of Intention to Enforce Security* pursuant to Section 244 of the *Bankruptcy and Insolvency Act*, R.S.C. 1985, c. B-3 and request that Oak Point and the Guarantors waive the benefit of the ten (10) day period provided in the above-mentioned notice.

Yours truly,

STIKEMAN ELLIOTT LLP



Leland P. Corbett

SCHEDULE A
OIL SANDS LEASES
(see attached)

OIL SANDS LEASES

Lands	Leases	Grantor's Interest	Encumbrances
(n) Lewis Lands			
Twp 92 Rge 7 W4M: Sec 27 & 34 Twp 93 Rge 7 W4M: Sec 3 & 4 (Oil Sands below the top of the Viking FM to the base of the Woodbend GRP)	Crown Oil Sands Lease No. 7407050728	100%	Crown S/S 1% GORR – Diamond Head Investments Ltd.
Twp 93 Rge 7 W4M: Sec 1 (Oil Sands below the top of the Viking FM to the base of the Woodbend GRP)	Crown Oil Sands Lease No. 7407100672	100%	Crown S/S 1% GORR – Diamond Head Investments Ltd.
(b) Lewis SW Lands			
Twp 91 Rge 8 W4M: Sec 10 & 15 (Oil Sands below the top of the Viking FM to the base of the Woodbend GRP)	Crown Oil Sands Lease No. 7407100671	100%	Crown S/S 1% GORR – Diamond Head Investments Ltd.
(c) Great Divide West Lands			
Twp 82 Rge 14 W4M: Sec 6 (Oil Sands below the top of the Viking FM to the base of the Woodbend GRP)	Crown Oil Sands Lease No. 7407010528	100%	Crown S/S 1% GORR – Diamond Head Investments Ltd.
Twp 82 Rge 14 W4M: Sec 7 (Oil Sands below the top of the Viking FM to the base of the Woodbend GRP)	Crown Oil Sands Lease No. 7407010529	100%	Crown S/S 1% GORR – Diamond Head Investments Ltd.

Lands	Leases	Grantor's Interest	Encumbrances
Twp 82 Rge 14 W4M: Sec 23 (Oil Sands below the top of the Viking FM to the base of the Woodbend GRP)	Crown Oil Sands Lease No. 7406110500	100%	Crown S/S 1% GORR – Diamond Head Investments Ltd.
Twp 82 Rge 14 W4M: Sec 33 (Oil Sands below the top of the Viking FM to the base of the Woodbend GRP)	Crown Oil Sands Lease No. 7406110502	100%	Crown S/S 1% GORR – Diamond Head Investments Ltd.
Twp 82 Rge 14 W4M: Sec 14 (Oil Sands below the top of the Viking FM to the base of the Woodbend GRP)	Crown Oil Sands Lease No. 7406110499	100%	Crown S/S 1% GORR – Diamond Head Investments Ltd.
Twp 82 Rge 15 W4M: Sec 1 (Oil Sands below the top of the Viking FM to the base of the Woodbend GRP)	Crown Oil Sands Lease No. 7407010530	100%	Crown S/S 1% GORR – Diamond Head Investments Ltd.
(d) Chelsea River Lands			
Twp 95 Rge 15 W4M: Sec 4 & 9 (Oil Sands below the top of the Viking FM to the base of the Woodbend GRP)	Crown Oil Sands Lease No. 7406090454	100%	Crown S/S 1% GORR – Diamond Head Investments Ltd.
(e) Duncan Lands			
Twp 75 Rge 16 W4M: Sec 27 (Oil Sands below the top of the Viking FM to the base of the Woodbend GRP)	Crown Oil Sands Lease No. 7408010274	100%	Crown S/S 1% GORR – Diamond Head Investments Ltd.
Twp 75 Rge 16 W4M: Sec 35 (Oil Sands below the top of the Viking FM to the base of the Woodbend GRP)	Crown Oil Sands Lease No. 7408010275	100%	Crown S/S 1% GORR – Diamond Head Investments Ltd.

**SCHEDULE B
INTELLECTUAL PROPERTY**

(see attached)

INTELLECTUAL PROPERTY

INSite/KEMEX Patent Applications

Title	Country	Application Number	Filing Date	Status
Vapour Recovery Unit For Steam Assisted Gravity Drainage (SAGD) System	US	13/074,275	March 29, 2011	ISSUED
		USP 9,095,748	August 4, 2015	
	Canada	2,735,069	March 29, 2011	Pending
An Improved Water Recovery System SAGD System Utilizing A Flash Drum	US	13/074,283	Mar. 29, 2011	ISSUED
		USP 8,945,398	Feb. 3, 2015	
	Canada	2,735,061	Mar. 29, 2011	Pending
A Contaminant Control System in an Evaporative Water Treating System	US	13/074,265	March 29, 2011	ISSUED
		USP 9,028,655	May 12, 2015	
	Canada	2,735,097	March 29, 2011	Pending
	China	201180051228.8	March 29, 2011	Pending
	Colombia	13,057.867	Mar. 22, 2013	Granted
	Europe	11819218.6	October 22, 2014	
	Kazakhstan	2013/1522.1	March 29, 2011	Pending
		KZ 2935	February 22, 2013	ISSUED
	Madagascar	2013/8	November 10, 2014	
		625	March 29, 2011	ISSUED
Russia	2013107909	December 18, 2014		
	2550196	March 29, 2011	ISSUED	
Oman	OMP/2013/00039	April 7, 2015		
Mexico	MX/a/2013/002224	February 24, 2013	Pending	
Poland	P.404140	February 25, 2013	Pending	
Brazil	BR.11.2013.004388.1	February 22, 2013	Pending	
Nigeria	Cert. No. 001014	February 25, 2013	Pending	
United Arab Emirates	Patent No. NG/C/2013/138	March 29, 2011	ISSUED	
Singapore	P/191/2013	February 23, 2013	Pending	
	201301335-4	February 24, 2013	ISSUED	
		March 29, 2011		

Title	Country	Application Number	Filing Date	Status
Modular Transportable System for SAGD Process	India	P-187937	May 5, 2015	Pending
	Australia	469/KOLNP/2013 2011293034	February 22, 2013 March 29, 2011	Pending
	US	13/095,318	April 27, 2011	Pending
	Canada	2,738,259	April 27, 2011	Pending
	China	201180066312.7	July 26, 2013	Pending
	Kazakhstan	2013/1625.1	August 26, 2013	Pending
	Madagascar	2013/30	August 26, 2013	Pending
	Russia	2013139463	August 26, 2013	Pending
	Oman	OM/P/2013/179	July 27, 2013	Pending
	Mexico	MX/a/2013/008727	July 26, 2013	Pending
	United Arab Emirates	818/2013	July 28, 2013	Pending
	Nigeria	NG/C/2013/507	July 28, 2013	ISSUED
	Australia	RP:NG/C/2013/507	December 22, 2014	
	India	2011357584	July 12, 2013	Pending
Singapore	5598/CHENP/2013	July 25, 2013	Pending	
Brazil	201305720-3	July 26, 2013	Pending	
		BR 11 2013 018814 6	July 23, 2013	Pending
Compact Evaporator for Modular SAGD Process	US	13/087,708	April 15, 2011	ISSUED
	Canada	USP 8,951,392	February 10, 2015	
	China	2,737,624	April 15, 2011	Pending
	Singapore	201180066313-1	July 26, 2013	Pending
		201305721-1	July 26, 2013	ISSUED
	Kazakhstan	Patent P-No. 192174	August 26, 2014	
	Russia	2013/1624.1	August 24, 2013	Pending
	Nigeria	2013139465	August 26, 2013	Pending
		NG/C/2013/471	July 27, 2013	ISSUED
	United Arab Emirates	RP: NG/C/2013/471	December 20, 2013	
	Australia	819/2013	July 28, 2013	Pending
	India	2011357583	April 15, 2011	Pending
	Madagascar	6002/CHENP/2013	July 25, 2013	Pending
		2013/29	July 27, 2013	ISSUED
	629	May 11, 2015		
Oman	OM/P/2013/00175	July 27, 2013	Pending	
Mexico	MX/a/2013/008726	July 26, 2013	Pending	

Title	Country	Application Number	Filing Date	Status
Bitumen Recovery Process	Poland	P.406241	July 19, 2013	Pending
	Brazil	BR 11 2013 018729 8	July 23, 2013	Pending
	US	13/971,893	August 21, 2013	Pending
	United Arab Emirates	198/2015	January 15, 2015	Pending
	Australia	2013305433	January 15, 2015	Pending
	Oman	OM/P/2015/00016	January 20, 2015	Pending
	Canada	2,880,092	January 26, 2015	Pending
	China	201380041458.5	February 17, 2015	Pending
	Colombia	15.012.615	January 22, 2015	Pending
	Europe	EP 13831655.9	August 21, 2013	Pending
	India	143/KOLNP/2015	January 15, 2015	Pending
	Kazakhstan	2015/0090.1	March 3, 2015	Pending
	Madagascar	2015/01	January 16, 2015	Pending
	Mexico	MX/a/2015/000934	January 20, 2015	Pending
	Nigeria	NG/PT/C/2013/848	January 16, 2015	Pending
Brazil	BR 11 2015 003024 6	February 21, 2015	Pending	
Poland	P.411369	January 19, 2015	Pending	
Russia	2015101920	January 21, 2015	Pending	
Singapore	11201500300Q	January 15, 2015	Pending	
Evaporator Sump and Process For Separating Contaminants Resulting in High Quality Steam	US	14/601,792	January 21, 2015	Pending
	Canada	2,879,257	January 20, 2015	Pending
	PCT		January 21, 2015	Pending
Detachable Pipe Rack Module with Detachable Connectors for use in a Processing Facility	US	14/617,394	February 9, 2015	Pending
	PCT	CA2015050090	February 9, 2015	Pending
Evaporator for SAGD Process	US	14/594,884	January 12, 2015	Pending

SCHEDULE C
NOTICES OF INTENTION TO ENFORCE SECURITY
(see attached)

NOTICE OF INTENTION TO ENFORCE SECURITY

(Section 244(1) of the Bankruptcy and Insolvency Act (the "BIA") and Rule 124 of the General Rules under the BIA)

TO :

OAK POINT ENERGY LTD.
222-3rd Avenue S.W.,
Calgary, Alberta T2P 0B4

Attention : Ken James (President and Chief Executive Officer)

TAKE NOTICE THAT:

1. Private Equity Oak LP (the "Holder"), in its capacity as holder of a 15.0% senior secured redeemable convertible debenture in the principal amount of twenty-five million dollars (\$25,000,000), as reflected in a certain *Third Amended and Restated Debenture* (the "Debenture") executed on September 28, 2015 by itself and Oak Point Energy Ltd. ("Oak Point"), intends to enforce its security on all of Oak Point's present and after-acquired property, assets and undertakings, including all of its right, title, estate and interest in and to the oil sands leases and intellectual property respectively described in Schedules A and B hereto.
2. The security to be enforced is in the form of a mortgage granted to the Holder by Oak Point as part of the Debenture (the "Mortgage"); and
3. As at December 31, 2016, the total outstanding amount of indebtedness of Oak Point under the Debenture and secured by the Mortgage amounted to \$31,210,074.87, on account of principal and interest accrued thereon.
4. The Holder will not have the right to enforce the security interest under the Mortgage until after the expiry of the ten (10) day period after this Notice is sent, unless Oak Point consents to an earlier enforcement.

DATED in Calgary, Alberta this 26th day of January, 2017.

STIKEMAN ELLIOTT LLP,
As counsel to AIMCo/Private Equity Oak LP

Per: 

The undersigned acknowledges having received and read the above notice to enforce a security pursuant to section 244 of the BIA and hereby waives the benefit of the delay of ten (10) days provided for in such notice and consent to the immediate enforcement by AIMCo/Private Equity Oak LP of any and all security interests.

OAK POINT ENERGY LTD.

Per: _____

**SCHEDULE A
OIL SANDS LEASES**

(see attached)

OIL SANDS LEASES

Lands	Leases	Grantor's Interest	Encumbrances
(a) Lewis Lands			
Twp 92 Rge 7 W4M: Sec 27 & 34 Twp 93 Rge 7 W4M: Sec 3 & 4 (Oil Sands below the top of the Viking FM to the base of the Woodbend GRP)	Crown Oil Sands Lease No. 7407050728	100%	Crown S/S 1% GORR – Diamond Head Investments Ltd.
Twp 93 Rge 7 W4M: Sec 1 (Oil Sands below the top of the Viking FM to the base of the Woodbend GRP)	Crown Oil Sands Lease No. 7407100672	100%	Crown S/S 1% GORR – Diamond Head Investments Ltd.
(b) Lewis SW Lands			
Twp 91 Rge 8 W4M: Sec 10 & 15 (Oil Sands below the top of the Viking FM to the base of the Woodbend GRP)	Crown Oil Sands Lease No. 7407100671	100%	Crown S/S 1% GORR – Diamond Head Investments Ltd.
(c) Great Divide West Lands			
Twp 82 Rge 14 W4M: Sec 6 (Oil Sands below the top of the Viking FM to the base of the Woodbend GRP)	Crown Oil Sands Lease No. 7407010528	100%	Crown S/S 1% GORR – Diamond Head Investments Ltd.
Twp 82 Rge 14 W4M: Sec 7 (Oil Sands below the top of the Viking FM to the base of the Woodbend GRP)	Crown Oil Sands Lease No. 7407010529	100%	Crown S/S 1% GORR – Diamond Head Investments Ltd.

Lands	Leases	Grantor's Interest	Encumbrances
<p>Twp 82 Rge 14 W4M: Sec 23</p> <p>(Oil Sands below the top of the Viking FM to the base of the Woodbend GRP)</p>	<p>Crown Oil Sands Lease No. 7406110500</p>	<p>100%</p>	<p>Crown S/S</p> <p>1% GORR – Diamond Head Investments Ltd.</p>
<p>Twp 82 Rge 14 W4M: Sec 33</p> <p>(Oil Sands below the top of the Viking FM to the base of the Woodbend GRP)</p>	<p>Crown Oil Sands Lease No. 7406110502</p>	<p>100%</p>	<p>Crown S/S</p> <p>1% GORR – Diamond Head Investments Ltd.</p>
<p>Twp 82 Rge 14 W4M: Sec 14</p> <p>(Oil Sands below the top of the Viking FM to the base of the Woodbend GRP)</p>	<p>Crown Oil Sands Lease No. 7406110499</p>	<p>100%</p>	<p>Crown S/S</p> <p>1% GORR – Diamond Head Investments Ltd.</p>
<p>Twp 82 Rge 15 W4M: Sec 1</p> <p>(Oil Sands below the top of the Viking FM to the base of the Woodbend GRP)</p>	<p>Crown Oil Sands Lease No. 7407010530</p>	<p>100%</p>	<p>Crown S/S</p> <p>1% GORR – Diamond Head Investments Ltd.</p>
<p>(d) Chelsea River Lands</p>			
<p>Twp 95 Rge 15 W4M: Sec 4 & 9</p> <p>(Oil Sands below the top of the Viking FM to the base of the Woodbend GRP)</p>	<p>Crown Oil Sands Lease No. 7406090454</p>	<p>100%</p>	<p>Crown S/S</p> <p>1% GORR – Diamond Head Investments Ltd.</p>
<p>(e) Duncan Lands</p>			
<p>Twp 75 Rge 16 W4M: Sec 27</p> <p>(Oil Sands below the top of the Viking FM to the base of the Woodbend GRP)</p>	<p>Crown Oil Sands Lease No. 7408010274</p>	<p>100%</p>	<p>Crown S/S</p> <p>1% GORR – Diamond Head Investments Ltd.</p>
<p>Twp 75 Rge 16 W4M: Sec 35</p> <p>(Oil Sands below the top of the Viking FM to the base of the Woodbend GRP)</p>	<p>Crown Oil Sands Lease No. 7408010275</p>	<p>100%</p>	<p>Crown S/S</p> <p>1% GORR – Diamond Head Investments Ltd.</p>

**SCHEDULE B
INTELLECTUAL PROPERTY**

(see attached)

INTELLECTUAL PROPERTY

INSite/KEMEX Patent Applications

Title	Country	Application Number	Filing Date	Status
Vapour Recovery Unit For Steam Assisted Gravity Drainage (SAGD) System	US	13/074,275	March 29, 2011	ISSUED
		USP 9,095,748	August 4, 2015	
	Canada	2,735,069	March 29, 2011	Pending
An Improved Water Recovery System SAGD System Utilizing A Flash Drum	US	13/074,283	Mar. 29, 2011	ISSUED
		USP 8,945,398	Feb. 3, 2015	
	Canada	2,735,061	Mar. 29, 2011	Pending
A Contaminant Control System in an Evaporative Water Treating System	US	13/074,265	March 29, 2011	ISSUED
		USP 9,028,655	May 12, 2015	
	Canada	2,735,097	March 29, 2011	Pending
	China	201180051228.8	March 29, 2011	Pending
	Colombia	13,057,867	Mar. 22, 2013	Granted
	Europe	11819218.6	October 22, 2014	
	Kazakhstan	2013/1522.1	March 29, 2011	Pending
		KZ 2935	February 22, 2013	ISSUED
	Madagascar	2013/8	November 10, 2014	
		625	March 29, 2011	ISSUED
United Arab Emirates Singapore	Russia	2013107909	December 18, 2014	ISSUED
		2550196	March 29, 2011	
	Oman	OM/P/2013/00039	April 7, 2015	
	Mexico	MX/a/2013/002224	February 24, 2013	Pending
	Poland	P.404140	February 25, 2013	Pending
	Brazil	BR 11 2013 004388 1	February 22, 2013	Pending
	Nigeria	Cert. No. 001014	February 25, 2013	Pending
		Patent No. NG/C/2013/138	March 29, 2011	ISSUED
		P/191/2013	February 23, 2013	Pending
		201301335-4	February 24, 2013	ISSUED
		March 29, 2011		

Title	Country	Application Number	Filing Date	Status
Modular Transportable System for SAGD Process	India	P-187937	May 5, 2015	Pending
	Australia	469/KOLNP/2013 2011293034	February 22, 2013 March 29, 2011	Pending
	US	13/095,318	April 27, 2011	Pending
	Canada	2,738,259	April 27, 2011	Pending
	China	201180066312.7	July 26, 2013	Pending
	Kazakhstan	2013/1625.1	August 26, 2013	Pending
	Madagascar	2013/30	August 26, 2013	Pending
	Russia	2013139463	August 26, 2013	Pending
	Oman	OM/P/2013/179	July 27, 2013	Pending
	Mexico	MX/a/2013/008727	July 26, 2013	Pending
	United Arab Emirates	818/2013	July 28, 2013	Pending
	Nigeria	NG/C/2013/507 RP:NG/C/2013/507	July 28, 2013 December 22, 2014	ISSUED
	Australia	2011357584	July 12, 2013	Pending
India	5598/CHENP/2013	July 25, 2013	Pending	
Singapore	201305720-3	July 26, 2013	Pending	
Brazil	BR 11 2013 018814 6	July 23, 2013	Pending	
Compact Evaporator for Modular SAGD Process	US	13/087,708	April 15, 2011	ISSUED
	Canada	USP,8,951,392	February 10, 2015	
	China	2,737,624	April 15, 2011	Pending
	Singapore	201180066313-1 201305721-1	July 26, 2013 July 26, 2013	Pending ISSUED
	Kazakhstan	Patent P-No. 192174	August 26, 2014	Pending
	Russia	2013/1624.1	August 24, 2013	Pending
	Nigeria	2013139465 NG/C/2013/471	August 26, 2013 July 27, 2013	Pending ISSUED
	United Arab Emirates	RP: NG/C/2013/471	December 20, 2013	
	Australia	819/2013 2011357583	July 28, 2013 April 15, 2011	Pending Pending
	India	6002/CHENP/2013	July 25, 2013	Pending
	Madagascar	2013/29 629	July 27, 2013 May 11, 2015	Pending ISSUED
	Oman	OM/P/2013/00175	July 27, 2013	Pending
	Mexico	MX/a/2013/008726	July 26, 2013	Pending

Title	Country	Application Number	Filing Date	Status
Bitumen Recovery Process	Poland Brazil	P.406241 BR 11 2013 018729 8	July 19, 2013 July 23, 2013	Pending Pending
Bitumen Recovery Process	US	13/971,893	August 21, 2013	Pending
Bitumen Recovery Process	United Arab Emirates	198/2015	January 15, 2015	Pending
Bitumen Recovery Process	Australia	2013305433	January 15, 2015	Pending
Bitumen Recovery Process	Oman	OM/P/2015/00016	January 20, 2015	Pending
Bitumen Recovery Process	Canada	2,880,092	January 26, 2015	Pending
Bitumen Recovery Process	China	201380041458.5	February 17, 2015	Pending
Bitumen Recovery Process	Colombia	15.012.615	January 22, 2015	Pending
Bitumen Recovery Process	Europe	EP 13831655.9	August 21, 2013	Pending
Bitumen Recovery Process	India	143/KOLNP/2015	January 15, 2015	Pending
Bitumen Recovery Process	Kazakhstan	2015/0090.1	March 3, 2015	Pending
Bitumen Recovery Process	Madagascar	2015/01	January 16, 2015	Pending
Bitumen Recovery Process	Mexico	MX/a/2015/000934	January 20, 2015	Pending
Bitumen Recovery Process	Nigeria	NG/PT/C/2013/848	January 16, 2015	Pending
Bitumen Recovery Process	Brazil	BR 11 2015 003024 6	February 21, 2015	Pending
Bitumen Recovery Process	Poland	P.411369	January 19, 2015	Pending
Bitumen Recovery Process	Russia	2015101920	January 21, 2015	Pending
Bitumen Recovery Process	Singapore	11201500300Q	January 15, 2015	Pending
Evaporator Sump and Process For Separating Contaminants Resulting in High Quality Steam	US Canada PCT	14/601,792 2,879,257	January 21, 2015 January 20, 2015 January 21, 2015	Pending Pending Pending
Detachable Pipe Rack Module with Detachable Connectors for use in a Processing Facility	US PCT	14/617,394 CA2015050090	February 9, 2015 February 9, 2015	Pending Pending
Evaporator for SAGD Process	US	14/594,884	January 12, 2015	Pending

NOTICE OF INTENTION TO ENFORCE SECURITY

(Section 244(1) of the Bankruptcy and Insolvency Act (the "BIA") and Rule 124 of the General Rules under the BIA)

TO :

KEMEX LTD.

222-3rd Avenue S.W.,
Calgary, Alberta T2P 0B4

Attention : Ken James (President and Chief Executive Officer)

KEMEX TECHNOLOGIES LTD.

222-3rd Avenue S.W.,
Calgary, Alberta T2P 0B4

Attention : Ken James (President and Chief Executive Officer)

1NSITE TECHNOLOGIES LTD.

222-3rd Avenue S.W.,
Calgary, Alberta T2P 0B4

Attention : Ken James (President and Chief Executive Officer)

TAKE NOTICE THAT:

1. Private Equity Oak LP (the "**Holder**"), in its capacity as holder of a 15.0% senior secured redeemable convertible debenture in the principal amount of twenty-five million dollars (\$25,000,000), as reflected in a certain *Third Amended and Restated Debenture* (the "**Debenture**") executed on September 28, 2015 by itself and Oak Point Energy Ltd. ("**Oak Point**"), and beneficiary under a *Guarantee and Security Agreement* (the "**Guarantee Agreement**") executed by Kemex Ltd., Kemex Technologies Ltd. and 1nSite Technologies Ltd. (collectively, the "**Guarantors**") intends to enforce its security on all of the Guarantors' respective property, assets, effects and undertakings.
2. The security to be enforced is in the form of a security interest granted to the Holder by each of the Guarantors as part of the Guarantee Agreement (the "**Security**"); and
3. As at December 31, 2016, the total outstanding amount of indebtedness of Oak Point under the Debenture, which is guaranteed by the Guarantors under Guarantee Agreement and secured by the Security, amounted to \$31,210,074.87, on account of principal and interest accrued thereon.
4. The Holder will not have the right to enforce the security interest under the Security until after the expiry of the ten (10) day period after this Notice is sent, unless the Guarantors consent to an earlier enforcement.

DATED in Calgary, Alberta this 26th day of January, 2017.

STIKEMAN ELLIOTT LLP,
As counsel to AIMCo/Private Equity Oak LP

Per: 

The undersigned acknowledges having received and read the above notice to enforce a security pursuant to section 244 of the BIA and hereby waives the benefit of the delay of ten (10) days provided for in such notice and consent to the immediate enforcement by AIMCo/Private Equity Oak LP of any and all security interests.

KEMEX LTD.

Per: _____

KEMEX TECHNOLOGIES LTD.

Per: _____


INSITE TECHNOLOGIES LTD.

Per: _____

Exhibit "K"

This is Exhibit "K" to the
Affidavit of Kate Malcolm

Sworn April 11, 2017



Commissioner for taking affidavits



Oak Point Energy Ltd.

300, 222 - 3 Avenue SW

Calgary, AB T2P 0B4

Phone: (403) 206-6161 Fax: (403) 206-6169

Invoice No. 17-1216-02

GST No. 834212003 RT0001

INVOICE


CLIENT

Name Nautical Energy Ltd.
Address c/o 300, 222 Third Avenue SW
City Calgary, Alberta T2P 0B4

Date February 1, 2017
Order No.
Contact Mr. Ken James

Description	Hours	Hourly Rate	Total
<p>Technology License Agreement No. 001-10202016</p> <p>To invoice the Initial License Fee</p>			\$ 100,000.00

Sub-Total \$ 100,000.00
GST \$ 5,000.00
TOTAL \$ 105,000.00

SIGNED: 

Please make cheques payable to:
 OAK POINT ENERGY LTD.

Terms: Payable on Receipt. Interest charged on overdue accounts will be 1.5% per month.

OAK POINT ENERGY LTD

- and -

NAUTICOL ENERGY LTD.

TECHNOLOGY LICENSE AGREEMENT #001-10202016

Date: October 24, 2016

TABLE OF CONTENTS

Article 1 Definitions and Interpretation2
Article 2 Grant of License6
Article 3 Term and Termination.....6
Article 4 License Fee.....7
Article 5 Technical Information7
Article 6 Improvements.....8
Article 7 OPEL Access to Project9
Article 8 Taxes & Duties.....9
Article 9 Confidentiality.....10
Article 10 Intellectual Property Claims.....11
Article 11 Representations and Warranties13
Article 12 Liabilities and Limitations14
Article 13 Assignment.....15
Article 14 Dispute Resolution15
Article 15 Miscellaneous.....17

This TECHNOLOGY LICENSE AGREEMENT dated the 12th day of October, 2016

BETWEEN

OAK POINT ENERGY LTD., an Alberta corporation having its place of business at 300,
222 Third Avenue SW Calgary, AB T2P 0B4 ("**OPEL**")

-and-

NAUTICOL ENERGY LTD., an Alberta partnership having its place of business at 300,
222 Third Avenue SW Calgary, AB T2P 0B4 ("**Licensee**").

WHEREAS:

- A. OPEL has developed certain technology known as the OPEL Modular Design System (as defined hereinafter).
- B. Licensee desires to obtain a right and license to use the OPEL Modular Design System for applications in methanol, ammonia and their derivatives.
- C. OPEL is willing to grant such rights in accordance with the terms below set forth.

NOW, THEREFORE, in consideration mutual terms and covenants herein contained, OPEL and the Licensee agree as follows:

Article 1
Definitions and Interpretation

- 1.1 Except as otherwise expressly provided, the following terms as used herein shall have the meanings assigned to them in this Article and shall include the plural as well as the singular:

"**Affiliate**" shall mean, in relation with any one of the Parties, any company or entity which, directly or indirectly, controls, is controlled by, or is under common control with such Party. For the purpose of this definition, "control" shall mean ownership of more than fifty percent (50%) of the voting shares of a company or entity, or the power or authority, through ownership of voting securities, by contract or otherwise, to direct the management and policies of the company or entity.

"**Agreement**" means this Technology License Agreement.

"**Applicable Law**" means all federal, provincial, local and municipal statutes, laws, by-laws, ordinances, rules, orders (including court orders), regulations, codes, guidelines and specifications in effect from time to time and made or issued by any Governmental Authority having jurisdiction over the Parties.

"**Confidential Information**" means all or any part of OPEL Confidential Information and Licensee Confidential Information.

"**Dispute Resolution Process**" means the process for resolving disputes in accordance with the provisions in Article 14.

"**Effective Date**" shall mean the date of this Agreement.

"Engineering Services Agreement" or "ESA" means the Engineering Services Agreement between OPEL and Licensee pursuant to which OPEL is to develop and deliver to Licensee certain primary deliverables and services in respect of each project.

"Governmental Authority" means any nation or government, or any federal, provincial, municipal, country or regional government or governmental authority or other law, regulation or rule making entity, and includes any court, department, commission, bureau, board, administrative agency or regulatory body of the foregoing.

"Improvement" means any modification, variation, revision, update or upgrade to the Process which has the consequence of: improving the performance of the Process; improving the mechanical or chemical efficiency of the Process; reducing the cost of operating the Process; increasing the production of the Process; increasing the durability or continuous performance characteristics of the Process; or enhancing the marketability or commercial acceptance of the Process and/or of the products produced using the Process. Improvements may be patentable or unpatentable, and if patentable, need not be patented. However, Improvements shall not include any data or know-how which embodies a design or process fundamentally different from that established in the Primary Deliverables; provided, however, that any such modification, variation, revision, update or upgrade to the Process made by Licensee or its Affiliates that either (i) is the subject of a United States or Canadian patent application or (ii) was originally developed for use in applications not directly associated with the Project shall not be an Improvement for the purposes of this Agreement.

"Intellectual Property Rights" means all and any patents, copyrights, database rights, rights in respect of know-how, trade secrets or trade dress, in each case whether registered or unregistered, or capable or not of registration, together with any applications for the registration of the same, along with all and any rights of a similar or analogous nature subsisting anywhere in the world.

"IP Claim" has the meaning set out in Section 10.1.

"OPEL Modular Design System" means the Process.

"OPEL Confidential Information" means all or any part of the trade secrets, know-how, technical expertise, unpublished patent applications, financial information, product information, customer information, and other information relating to the business of OPEL disclosed by OPEL to Licensee hereunder and without restricting the generality of the foregoing, shall include each of the following to the extent disclosed to Licensee hereunder

- (a) all information with respect to the research, experimentation and development activities of OPEL and results developed therefrom;
- (b) any and all inventions, innovations, improvements, formulae and processes, designs, computer programs, sources of supply, discoveries or developments, processes, regardless of form or medium with respect to the business of OPEL and shall include all modifications, changes and adaptations thereof; all other methods, processes or other uses of same; and any derivative works based thereon and all industrial designs;
- (c) OPEL Technical Information, and
- (d) the terms of this Agreement;

provided, that OPEL Confidential Information shall not include (a) information which is or becomes available to the public or the industry other than as a result of a violation of this Agreement by Licensee or its Affiliates; (b) information which is or becomes available on a non-confidential basis from a source which is not known to the Licensee to be prohibited from disclosing such information pursuant to a legal, contractual or fiduciary obligation to OPEL; (c) information that was legally in Licensee's possession prior to disclosure by OPEL; or (d) information which the Licensee can demonstrate was developed by it without access to OPEL Confidential Information..

"OPEL Group" means OPEL and Affiliates of OPEL.

"OPEL Improvement" means any Improvement made by OPEL, and/or by any Affiliate of OPEL, whether made jointly or severally.

"OPEL Improvement Patents" means all Canadian patents and published Canadian patent applications, owned or controlled, individually or jointly with others, by OPEL and/or by any Affiliate of OPEL, which include any claims directed to OPEL Improvements (including any claims related to any apparatus for carrying out the Process and/or making or selling the products made using the Process).

"OPEL Patents" means all Canadian patents, published and unpublished Canadian patent applications, owned or controlled, individually or jointly with others, by OPEL and/or by any Affiliate of OPEL, which include any claims directed to the Process (including any claims related to any apparatus for carrying out the Process and/or making or selling the products made using the Process).

"License Fee" means the Initial License Fee and Project License Fees as contemplated in Section 4.1.

"Licensed Patents" means all OPEL Patents, all OPEL Improvement Patents, all Licensed Third Party Patents and all Licensed Third Party Improvement Patents.

"Licensed Rights" has the meaning set out in Section 2.1.

"Licensed Third Party Improvement" means a Third Party Improvement that OPEL is legally able to license to the Licensee.

"Licensed Third Party Improvement Patents" means the Third Party Improvement Patents that OPEL is legally able to license to the Licensee.

"Licensed Third Party Patents" means the Third Party Patents that OPEL is legally able to license to the Licensee.

"Licensee Confidential Information" means all or any part of the trade secrets, know-how, technical expertise, unpublished patent applications, financial information, product information, customer information, and other information relating to the business of Licensee disclosed by Licensee to OPEL hereunder; provided that Licensee Confidential Information shall not include (a) information which is or becomes available to the public or the industry other than as a result of a violation of this Agreement by OPEL or its Affiliates; (b) information which is or becomes available on a non-confidential basis from a source which is not known to OPEL to be prohibited from disclosing such information pursuant to a legal, contractual or fiduciary obligation to the Licensee; (c) information that was legally in OPEL's possession prior to disclosure by the Licensee;

or (d) information which OPEL can demonstrate was developed by it without access to Licensee Confidential Information..

"Licensee Improvement" means any Improvement made by Licensee or its Affiliates to the OPEL Modular Design System provided, however, that any Improvement made by Licensee or its Affiliates that is the subject of a United States or Canadian patent application shall not be a Licensee Improvement for the purposes of this Agreement.

"OPEL Modular Design System " means the Process any Improvement made by Licensee or its Affiliates to the processing units; provided, however, that any Improvement made by Licensee or its Affiliates that is the subject of a United States or Canadian patent application shall not be a Licensee Improvement for the purposes of this Agreement.

"Other Licensees" means licensees of all or part of the Process, excluding any licensees who are Affiliates of OPEL.

"Parties" means the parties to this Agreement, being OPEL and Licensee and **"Party"** means one of them.

"Person" means an individual, corporation, body corporate, partnership, joint venture, association, trust or unincorporated organization or any trustee, executor, administrator or other legal representative, including a government or a governmental agency.

"Process" means the OPEL Modular Design System licensed by OPEL for application in methanol, ammonia and their derivatives process and for greater certainty shall include all Licensee Improvements, all OPEL Improvements and all Licensed Third Party Improvements.

"Project" mean the Initial Project and any subsequent projects in which OPEL Modular Design System is incorporated.

"Technical Information" means all technical data, information, know-how, inventions, trade secrets, data, plans, specifications, advice, operating experiences, standard industry safety considerations, procedures, hazard management information, and other information owned, acquired or licensable by OPEL, whether patented or otherwise protected or not, and which are directly or indirectly related to or of use in the design, construction, testing and commissioning, operation, maintenance, repair and alteration of commercial plants employing the Process, including all technical information related to apparatus and equipment specifically adapted for use in connection with the Process and including all technical information related to Improvements.

"Third Party Improvements" means Improvements made by Other Licensees.

"Third Party Improvement Patents" means all Canadian patents and published Canadian patent applications, owned or controlled, individually or jointly with others, by Other Licensees, which include any claims directed to OPEL Improvements (including any claims related to any apparatus for carrying out the Process and/or making or selling the products made using the Process).

"Third Party Patents" means all Canadian patents and published Canadian patent applications, owned or controlled, individually or jointly with others, by Other Licensees, which include any claims directed to the Process (including any claims related to any apparatus for carrying out the Process and/or making or selling the products made using the Process).

The following schedules are incorporated and form part of this Agreement:

- (i) Schedule "A" Payment Schedule and General Payment Terms

In this Agreement, the recitals and headings are for convenience of reference only, do not form part of this Agreement and are not to be considered in the interpretation of this Agreement.

The reference to "**including**" and "**includes**" refers to "including without limitation" and "includes, without limitation", respectively.

Article 2 **Grant of License**

- 2.1 Upon payment of the License Fee contemplated in this Article 5.1, OPEL hereby grants to Licensee a perpetual, freely transferable, irrevocable, non-exclusive license to use, practice and/or develop the Process, the Licensed Patents, the Technical Information, the Licensee Improvements, the OPEL Improvements and the Licensed Third Party Improvements, to design, build, operate, maintain and improve modular design system. This license includes the right to sell the or to export to, sell, or use in any country products produced when practicing the Process. The foregoing license rights are collectively referred to as the "**Licensed Rights**".
- 2.2 OPEL further grants to Licensee an immunity from suit, with regards to the exercise of the Licensed Rights.
- 2.3 Except as provided herein, OPEL grants no other rights, whether express or implied, by operation of law or otherwise.

Article 3 **Term and Termination**

- 3.1 This Agreement shall commence on the Effective Date and shall continue unless terminated in accordance with this Article 3.
- 3.2 Licensee may terminate this Agreement pursuant to Article 3 and at any time by giving written notice to OPEL. If Licensee terminates this Agreement by written notice pursuant to this Section 3, Licensee shall not be entitled to any refund of any portion of its License Fee paid or be relieved of any amounts which may be due and payable pursuant to Article 4 or under the Engineering Services Agreement contemplated herein.
- 3.3 OPEL may terminate this Agreement by giving written notice to Licensee if:
 - (a) Licensee has failed to pay the License Fee or any portion thereof in accordance with Section 4.1 and has failed to remedy such failure to pay within thirty (30) days after written notice from OPEL;
 - (b) Licensee has materially breached any of its obligations pursuant to this Agreement and failed to remedy such breach within thirty (30) days of written notice from OPEL; or

(c) A court or other authority of competent jurisdiction declares that use of the Process by Licensee or its sub-licensees to be infringement or misappropriation of third party intellectual rights including any patent rights.

3.4 Rights and Obligations upon Termination. If this Agreement is terminated by Licensee pursuant to Section 3.2 or by OPEL pursuant to Section 4.3(a) or (b), Licensee shall immediately pay all amounts due and owing including License Fee as contemplated in this Agreement and any fees under the Engineering Services Agreement. If OPEL terminates this Agreement pursuant to Section 4.3(c), OPEL shall immediately refund to Licensee any portion of its License Fee paid and shall be relieved of any amounts which may be due and payable pursuant to Article 4.1 or under the Engineering Services Agreement. In the event of termination, Licensee shall immediately cease use of the Process, and shall, at Licensee's option, either return to OPEL all copies of OPEL Confidential Information in its possession or control or destroy all copies of OPEL Confidential Information in its possession or control and provide proof of same, and OPEL shall, at OPEL's option, either return to Licensee all copies of Licensee Confidential Information in its possession or control or destroy all copies of Licensee Confidential Information in its possession or control and provide proof of same.

3.5 *Survival of Terms.* Subject to the terms of this Agreement and except with respect to the period of survival for a specific covenant by the Parties which specifically provides for shorter period of survival (in which case such survival period shall govern), the following Sections shall survive expiration or termination of this Agreement Article 9 Confidentiality, Article 10 Intellectual Property Claims, Article 12 Liabilities and Limitations, Article 14 Dispute Resolution, and Article 15 Miscellaneous.

Article 4 **License Fee**

4.1 *License Fee.* Licensee shall pay, to OPEL a license fee in the amount of:

ONE HUNDRED THOUSAND Canadian Dollars (CANS\$100,000) for the initial project licenses ("Initial License Fee") and

FIFTY THOUSAND Canadian Dollars (CAN \$50,000) on each subsequent project ("Project Fee"; collectively License Fees)

for the fully paid up license to the Licensed Rights contemplated in Article 2. Licensee shall also enter into ESA with OPEL for provision of engineering services on each Project. The License Fee is payable as set forth in Schedule "A".

4.2 OPEL shall invoice Licensee for the License Fee, and such fees shall be subject to terms contained in Schedule "A" and standard payment terms as contained in the Engineering Services Agreement.

Article 5 **Technical Information**

5.1 In addition to the Primary Deliverables, OPEL shall provide Technical Information to Licensee, which exists as at the Effective Date and which may be developed thereafter from time to time which is useful or necessary for the exercise of the Licensed Rights. Technical Information shall be provided to Licensee within a reasonable time after it has been developed by, or has become available to, OPEL, or an Affiliate of OPEL.

- 5.2 At the request of Licensee, OPEL will make every reasonable effort to arrange for Licensee's representatives to visit the facilities of Other Licensees for the purpose of observing and better understanding Technical Information and Improvements.

Article 6
Improvements

- 6.1 OPEL and Licensee shall communicate with each other without charge, at least once each year or more frequently, as information becomes available, to disclose to each other the Improvements as set forth under Sections 6.2 and 6.4 below.
- 6.2 OPEL shall disclose OPEL Improvements and, subject to specific restrictions towards Other Licensees, Third Party Improvements to Licensee for use in the project.
- 6.3 With effect from the date of disclosure of Improvements hereunder, and subject to specific restrictions towards Other Licensees, OPEL hereby grants to Licensee a perpetual, irrevocable, non-exclusive license to use the Improvements disclosed to Licensee under Section 6.2, to design, build, operate, maintain and improve the system. OPEL further grants to Licensee an immunity from suit with regards to the foregoing grant or to the sale of the products made in the system using the Improvements under any patent (i) owned or controlled by any member of the OPEL Group or (ii) with respect to patents on Third Party Improvements, to which and to the extent and subject to the terms OPEL has the right to extend such immunity.
- 6.4 Improvements that have been made by Licensee shall be disclosed to OPEL and Licensee agrees to assign and hereby assigns all right, title and interest to OPEL for all such Improvements in exchange for Licensee being hereby granted a perpetual, irrevocable, non-exclusive, royalty-free right to use such Improvements to design, build, operate, maintain and improve the system.
- 6.5 Except as provided herein, neither Party grants the other any other rights, whether express or implied, by operation of law or otherwise.
- 6.6 OPEL shall use commercially reasonable efforts to ensure that its arrangements with Other Licensees will allow OPEL to disclose and grant the Licensee the Licensed Rights in relation to all Third Party Patents, Third Party Improvements and Third Party Improvement Patents. If Third Party Patents, Third Party Improvements and Third Party Improvement Patents become available to OPEL upon terms where OPEL is prohibited from providing them to Licensee on the terms set out in this Agreement, OPEL and Licensee will use reasonable efforts to negotiate with a view to agreeing on the terms under which such Third Party Patents or Third Party Improvements may be licensed to Licensee at OPEL's out of pocket cost.
- 6.7 OPEL agrees that it, and all other members of the OPEL Group, will only license Licensee Improvements to such Other Licensees as have agreed to have their Third Party Patents, Third Party Improvements and Third Party Improvement Patents disclosed and licensed to Licensee as part of the Licensed Rights.
- 6.8 At OPEL's expense, Licensee shall, and shall cause its employees and contractors to, promptly execute any documents, forms, declarations, oaths, powers of attorney, affidavits, confirmations, and assignments of rights, as may be required under the provision of any law, any regulation, any international treaty or convention, and any other documents that may be reasonably required by OPEL Group, to register, record or enforce their Intellectual Property Rights in Licensee Improvements anywhere in the world.

- 6.9 OPEL shall be liable for, and shall defend, indemnify and hold harmless, Licensee, its Affiliates, and their respective directors, officers, employees agents, consultants and contractors (the "**Indemnitees**"), from any loss, damage, injury, liability, and claims for injury to, or death of, any person, and for any loss of, or damage to, property, resulting from the use, development, licensing, or any other exploitation of Licensee Improvements by any member of the OPEL Group and/or any of the Other Licensees. Such indemnity shall apply whether or not an Indemnitee was or is claimed to be passively, concurrently, or actively negligent, and regardless of whether liability without fault is imposed or sought to be imposed on one or more of the Indemnitees.

Article 7 **OPEL Access to Project**

- 7.1 OPEL representatives, subject to such confidentiality obligations as Licensee reasonably requires, shall have the right to visit the Project one time per year upon no less than seven days' prior written notice to Licensee, for the purpose of evaluating any Licensee Improvements. Any costs in connection with such visits shall be borne by OPEL.
- 7.2 Licensee may upon prior written consent permit technical visits by third parties. The third parties shall enter into confidentiality obligations as specified from time to time by Licensee and all such third parties' representatives or visitors shall agree in writing to Licensee's safety rules then in force and to any requirements of Licensee prior to accessing the project. Any costs in connection with such visits shall be borne by OPEL.

Article 8 **Taxes & Duties**

- 8.1 *Taxes Included.* the Parties acknowledge the License Fee and any part of such fees paid or payable by Licensee to OPEL is the total price excepting any applicable Goods and Services Tax ("**GST**") payable on the License Fee. Notwithstanding anything to the contrary contained in this Agreement, Licensee shall not be liable for any GST incurred by OPEL.
- 8.2 *GST Registration.* Each of Licensee and OPEL represent and warrant to the other that it is and will continue to be a GST registrant in accordance with the Excise Tax Act (Canada). The Parties' GST registration numbers are set forth in Schedule "A" and a Party shall notify the other of any change to their GST number. Each Party shall provide to the other Party at all times when any amount in respect of GST is paid such documents and particulars relating to the license as may be required by either Licensee or OPEL to substantiate a claim for input tax credits or rebates as may be permitted under the Excise Tax Act (Canada) in respect of GST.
- 8.3 *OPEL Responsible.* Notwithstanding anything to contrary contained in this Agreement but subject to Sections 8.4 and 8.5, OPEL shall be solely responsible for, and if required shall pay all, applicable taxes, duties, levies, other charges and related charges (excluding GST payable on the License Fee or any part of it) assessed on, or payable by OPEL to any Governmental Authority in connection with the License, including any customs duties and related charges with respect to imported goods regardless of whose name such goods are held in at the time of import ("**Contractor Taxes**"), and all fees for applicable permits required. In addition, OPEL shall be solely responsible for making any withholding or deductions, and making any payments or remittances required by Applicable Law.
- 8.4 *Tax Indemnity.* OPEL shall be liable for and save harmless and indemnify Licensee from claims and against any liability and costs incurred by Licensee arising out of OPEL's tax related

obligations, including OPEL taxes, any tax withheld and remitted on behalf of OPEL pursuant to Section 8.5 and any other related charges including expenses, interest, fines and penalties. Licensee, may in its sole discretion, where Licensee reasonably determines that a claim against Licensee may otherwise arise, remit on OPEL's behalf any taxes and OPEL shall be liable to Licensee for any such amounts remitted.

- 8.5 *Canadian Residency.* In the event that OPEL becomes a non-resident of Canada for purposes of the Income Tax Act (Canada), OPEL shall promptly notify Licensee, and Licensee shall then withhold all amounts required by Applicable Laws for amounts paid or payable by Licensee to OPEL under this Agreement. OPEL shall identify in each invoice the amount payable for services rendered in Canada, excluding any related expenses, during any period in which OPEL is a non-resident of Canada for purposes of the Income Tax Act (Canada). In the event that Licensee is required by Applicable Laws to withhold and make payments to any tax authority with respect of any payments payable by Licensee to OPEL under this Agreement, the liability of OPEL under this Agreement shall be to that extent satisfied, and such amounts shall be deemed to have been paid to OPEL on their due dates.
- 8.6 *Exemptions, Rebates etc.* OPEL shall use commercially reasonable efforts to obtain or assist Licensee in obtaining, if requested by Licensee, and promptly remit to Licensee any amount received in respect of, any available exemptions, deductions, rebates, remissions and refunds for any taxes, duties, and other similar and related charges related to any items supplied by Licensee to OPEL under this Agreement.
- 8.7 *Books and Records.* OPEL shall maintain and provide such information and supporting documentation in the form and format as Licensee reasonably requires, and shall provide to Licensee support, and access to its books and records and supporting documents as is reasonably required by or in respect of Licensee in regard to its rights and obligations respecting, among other things, taxes, deductions, remittances, assessments, imposts, levies, fees, stamps, customs, duties, royalties and the like, including for the purposes of any audits by any Governmental Authority and including access by any Governmental Authority if requested by Licensee, until the later of the expiration of applicable limitations set forth in Section 15.2 (*Limitation Periods*) or any period required by Applicable Law.

Article 9

Confidentiality

- 9.1 Each Party shall maintain the Confidential Information of the other Party in strictest confidence, and shall not disclose, divulge or otherwise communicate such Confidential Information to others or use it for any purpose, except pursuant to, and in order to carry out the terms and objectives of this Agreement, and hereby agree to exercise every reasonable precaution to prevent and restrain the unauthorized disclosure of such Confidential Information by any of its directors, officers, employees, consultants, subcontractors, or agents.
- 9.2 Subject to the limitations in this Article 9, a Party may disclose Confidential Information:
- (a) On a need to know basis to its directors, officers, and employees subject to taking every reasonable precaution to ensure that such Confidential Information is kept confidential;
 - (b) On a need to know basis to contractors, consultants, and advisors employed by a Party where disclosure of Confidential Information is reasonably necessary in connection with

the work to be performed in respect of the project or otherwise pursuant to the legitimate exercise of the use rights acquired above;

- (c) To their banks or other financial institutions, underwriters and their advisors on a need to know basis in the respect of financing;
- (d) To the extent that such Confidential Information must be disclosed pursuant to any requirement of Applicable Laws, to a government or governmental department, ministry, board, commission, agency, tribunal, securities commission or stock exchange having jurisdiction;
- (e) In legal or arbitration proceedings involving the rights and obligations of a Party; or
- (f) With express prior written consent of the other Party,

Provided that the disclosure in subsections (b) and (c) above shall not be made unless prior to such disclosure, the disclosing Party has entered into a confidentiality agreement with the recipient of the Confidential Information on terms no less onerous than those contained herein. In the event that either Party is required to disclose confidential information pursuant to subsections (d) and (e) above, it shall only disclose such information as it is necessary, in the opinion of its counsel, to disclose and shall use all reasonable efforts, at the sole cost and expense of the other Party, to obtain confidential treatment for any information so disclosed. In addition, it shall promptly provide notice of the requirement to the other Party of the nature of the Confidential Information to be disclosed and the circumstances surrounding the required disclosure and any other relevant information so that such Party may take appropriate steps to protect such Confidential Information.

- 9.3 Each Party hereby agrees to indemnify and to save and hold harmless the other Party, predecessors, successors or assigns and their respective directors, officers, employees and agents from and against any and all claims, demands, actions, causes of action, damages, losses, costs, liabilities, expenses (including legal fees and expenses) from a breach of the confidentiality provisions of this Agreement under this Article 9.
- 9.4 Both Parties acknowledge and agree that any use or disclosure of the Confidential Information in a manner inconsistent with the provisions of this Agreement may cause irreparable harm which will not be compensable by monetary damages alone and accordingly, the Parties will, in addition and without prejudice to other available legal or equitable remedies that may be available, be entitled to seek an immediate injunction restraining a Party from committing or continuing to commit a breach.
- 9.5 The provisions of this Article 9 shall survive the termination of this Agreement for a period of five (5) years after termination.

Article 10

Intellectual Property Claims

- 10.1 Licensee will promptly advise OPEL in writing of any written claim or legal proceeding, made or brought against Licensee, alleging that the Process and/or the exercise of the Licensed Rights by the Licensee, infringes upon, or violates a third party's Intellectual Property Rights and/or misappropriates a third party's trade secrets or confidential information (an "**IP Claim**").

- 10.2 OPEL shall be liable for, and shall defend and hold Licensee harmless against, any costs (internal or external, including but not limited to reasonable legal and accounting fees and costs), expenses, losses or damages, whether direct or indirect, and whether payable to third parties or suffered directly or indirectly by Licensee, and which arise out of, or are related to, an IP Claim. In the defense against an IP Claim, Licensee shall have the additional right to include legal counsel of its own selection and at OPEL's expense. Licensee will, at OPEL's expense, render OPEL all reasonable assistance that may be reasonably required by OPEL in the defense of such claim or suit.
- 10.3 Upon receiving notice of an IP Claim, OPEL shall consult with Licensee to determine the course of action to be taken and determine jointly how OPEL will conduct the defense; provided, however, that OPEL may, at its own expense and option, in consultation with Licensee, to enable the system to get out of the scope of the IP Claim, either:
- (a) recommend change(s) to the system which do not substantially affect the performance of the system, with OPEL performing free of charge the corresponding process engineering studies and bearing the costs of such change(s), including detailed design, engineering, procurement and delivery (other than custom duties and like taxes) of the required equipment or material necessary to make the change(s) and bearing all other expenses associated with the installation of such equipment or material and with any consequent shutdown and start-up; and/or
 - (b) develop or acquire a functionally equivalent technology, and transfer to Licensee appropriate rights to use the functionally equivalent technology free and clear of any IP Claim, it being understood that should this require changes to the system, then the provisions of Subsection 10.3(a) above shall apply; and/or
 - (c) obtain a license right from a third party for Licensee to operate the system free from such claim of infringement, such license shall be consistent with the Licensed Rights and the terms of this Agreement and the Related Agreements, and transfer to Licensee appropriate rights to use the technology free and clear of any IP Claim at no cost to Licensee.
- 10.4 If the OPEL has paid in advance for the Licensee's cost to implement any of the alternatives set forth in Section 10.3 and Licensee fails to implement such prepaid alternatives within a reasonable time, OPEL shall be released from any liability arising under Section 10.2 after, and to the extent caused by, such failure.
- 10.5 Neither OPEL nor Licensee shall settle nor compromise any IP Claim without the written consent of the other Party if the settlement or compromise obliges the other Party to make any payment or part with any property or assume any obligation or grant any licenses or other rights or be subject to any injunction by reason of such settlement or compromise.
- 10.6 Notwithstanding any other provision of this Agreement, OPEL shall not be liable for any claims under this Article 10 made by a third party in respect of the OPEL technology based upon:
- (a) Modifications to the technology made by or on behalf of Licensee in a manner that causes the infringement; or
 - (b) Use of the technology in combination with any third party technology in a manner that causes infringement.

Article 11
Representations and Warranties

Representations and Warranties.

11.1 OPEL represents and warrants that:

- (a) it has the full power and authority to enter into this Agreement and to grant the Licensed Rights;
- (b) it either owns the Process, or it has the right to license the Process on the terms set out in this Agreement;
- (c) the practice of the Process in accordance with the Licensed Rights does not require any third party technology that is not included under the Licensed Rights;
- (d) the practice of the Process in accordance with this Agreement does not, and will not, directly or indirectly, infringe upon or violate any common law or statutory rights of any person or entity, including any Intellectual Property Rights or rights relating to or under contracts;
- (e) no IP Claim has been made or threatened, and there are no IP Claims anticipated, against OPEL, against any other member of the OPEL Group, or against any Other Licensee, nor has any claim been made or threatened seeking to challenge, deny or restrict the development, use, license, sublicense, distribution, display, copying, transmission or creation of derivative works, of any of the Process, or of products produced using the Process;
- (f) neither OPEL, nor any other member of the OPEL Group, has received notice of, nor have any knowledge of, any law, regulation, order, action or proceeding that restricts, or that is reasonably expected to restrict, in any manner, the Licensed Rights, or the development, use, export, import, transfer or licensing of any of the Technical Information or that could reasonably be expected to affect the validity, registration or enforceability of any of the OPEL Group's Intellectual Property Rights in the Process;
- (g) neither OPEL, nor any other member of the OPEL Group has received any complaints or claims alleging that the Process fails to function or fails to perform substantially in accordance with the functional and performance characteristics attributed to the Process in OPEL's marketing materials and/or in OPEL's related technical specifications;
- (h) the practice of the Process does not require a license to use any third party's technology or other Intellectual Property Rights that is not included under the Licensed Rights;
- (i) the use of the Licensed Rights does not, directly or indirectly, infringe upon or violate any common law or statutory rights of any person or entity, including any Intellectual Property Rights or rights relating to or under contracts; and
- (j) no infringement claim in connection with the Process or products produced using the Process has been made or threatened, and there are no such claims anticipated, against OPEL, against any other member of the OPEL Group, or against any Other Licensee.

- 11.2 Except as expressly stated in this Agreement and/or in any Related Agreement, neither Party makes any other warranties, express or implied, by operation of law or otherwise.

Article 12

Liabilities and Limitations

- 12.1 OPEL shall indemnify, defend and hold Licensee and its Affiliates, and their respective employees, agents, representatives and contractors harmless from and against any and all damage, loss, liability and claims alleging bodily injuries, death or property damage sustained by OPEL, its Affiliates or any of their respective employees, agents, representatives and contractors as a result of or in connection with performance under this Agreement, even if caused by Licensee, except to the extent caused by the gross negligence or willful misconduct of Licensee or its Affiliates, or their respective employees, agents, representatives or contractors.
- 12.2 Licensee shall indemnify, defend and hold OPEL and its Affiliates, and their respective employees, agents, representatives and contractors harmless from and against any and all damage, loss, liability and claims alleging bodily injuries, death or property damage sustained by Licensee, its Affiliates or any of their respective employees, agents, representatives and contractors as a result of or in connection with performance under this Agreement, even if caused by OPEL, except to the extent caused by the gross negligence or willful misconduct of OPEL or its Affiliates, or their respective employees, agents, representatives or contractors.
- 12.3 Each Party ("**Indemnitor**") shall indemnify, defend, and hold the other Party and its Affiliates ("**Indemnitee**") harmless from and against any and all damage, loss, liability and claims, including all claims, demands, and causes of action asserted against the Indemnitee by any third party, for personal injury, death or loss of or damage to property resulting from the gross negligence or willful misconduct of the Indemnitor or its Affiliates, or their respective employees, agents, representatives or contractors.
- 12.4 Where personal injury, death or loss of or damage to property is the result of the joint negligence, gross negligence or willful misconduct of both Parties, the Indemnitor's duty of indemnification shall be the proportion that such Party's negligence, gross negligence or willful misconduct contributed to such injury, death, loss or damage. Should a Party be strictly liable under the law, the Indemnitor's duty of indemnification shall be in the proportion that its negligence, gross negligence or willful misconduct contributed to the injury, death, loss or damage.
- 12.5 As used herein, the term "gross negligence" means any act or failure to act (whether sole, joint or concurrent) that seriously and substantially deviates from a diligent course of action or that is in reckless disregard of or indifference to the harmful consequences. As used herein, the term "willful misconduct" means an intentional disregard of good and prudent standards of performance or of any of the terms of this Agreement.
- 12.6 Save in respect of any liability of pursuant to Article 10 or for breach of the Non-Disclosure Agreement, in no event shall either Party be liable to the other for any consequential, incidental or indirect damages arising out or related to the performance of a Party under this Agreement, regardless of the form of action, whether grounded in tort (including negligence), strict liability or

contract, including, but not limited to, loss of profits or goodwill, capital, downtime expenses or claims from customers.

- 12.7 Whenever a Party is obligated to indemnify or save harmless the other Party under this Agreement, such obligation shall include an indemnification and reimbursement of legal costs on a solicitor and his own client basis.

Article 13 **Assignment**

- 13.1 This Agreement is not assignable in whole or in part by either Party without the previous written consent of the other Party; provided, however, that it may be assigned (a) by either Party without such consent to any Affiliate of the assigning Party, or (b) in whole or in by Licensee to a purchaser of a Project, including all of the business related to, and licensed for use provided the full license fee as stated in Article 4.1 is fully paid to OPEL by Licensee.
- 13.2 No assignment of this Agreement or any interest herein shall be valid until this Agreement or such interest has been assumed by the assignee. This Agreement or such interest, as the case may be, shall be binding upon and inure to the benefit of each Parties' permitted assignees.
- 13.3 Confidentiality obligations between the Parties shall survive any assignment of this Agreement.

Article 14 **Dispute Resolution**

All disputes between the Parties arising out of or in connection with the terms of this Agreement shall be resolved in accordance with the Dispute Resolution Process as follows:

- 14.1 *Submission to Senior Management.* In the event of a dispute arising between the Parties under or in connection with the Agreement, the dispute shall be promptly referred to a member of senior management designated by each of the Parties who shall attempt to resolve the dispute. If the members of senior management are unable to resolve the dispute within 20 days after referral to them, or such further time as the Parties may agree in writing, then the Parties shall resolve the dispute in accordance with the remaining provisions of this Article 14.
- 14.2 *Unresolved Dispute.* At any time following 20 days after referral of the dispute to senior management, or such longer time as may be agreed to by the Parties in writing, the Parties may agree to submit the unresolved dispute to arbitration as described below, or either Party may, within the limitation periods set out in any applicable legislation, commence litigation with respect to any dispute not settled by senior management.
- 14.3 *Arbitration.* Should senior management fail to resolve any dispute submitted to it and the Parties agree to resolve the dispute by arbitration, then the dispute shall be submitted for arbitration before a single arbitrator and shall be conducted in accordance with the rules of arbitration of the Canadian Foundation for Dispute Resolution. The following provisions shall apply to the arbitration, and if there is a conflict between these provisions and the Canadian Foundation for Dispute Resolution rules, then these provisions shall apply:
- A. the Parties shall endeavour to agree upon the appointment of a mutually acceptable arbitrator within 10 days of either Party submitting the dispute to arbitration. If the Parties cannot agree on the appointment of an arbitrator in such period, then either Party may immediately apply for

the appointment of an arbitrator to the ADR Institute of Canada, Inc., or, in the event that such institute no longer exists, to the Court of Queen's Bench of Alberta pursuant to the Uniform Arbitration Act. The arbitrator selected by the Parties, or appointed pursuant to this Section must be qualified by education and training and have such technical expertise, if any, as may be necessary or appropriate having regard to the matter in dispute;

- B. the Parties consent to the arbitration being conducted in Calgary, Alberta;
- C. the arbitrator shall endeavor to convene a hearing within 30 days of being selected or appointed (at which hearing the Parties shall present such evidence and witnesses as they may choose, with or without counsel), and to complete the arbitration and render an award within 60 days of such selection or appointment, unless the Parties have agreed in writing to different time periods. The arbitrator may, in his or her discretion, on application of either Party or on the motion of the arbitrator, extend either or both of the time periods referred to in this Section, and such discretion may be exercised both before and after any such time period, or extended time period, has expired;
- D. the arbitrator shall be mandated to conduct the arbitration in a cost effective manner and on an expedited basis, so far as the subject matter of the dispute and a proper hearing and resolution will permit;
- E. the compensation under the Agreement shall not cover payment, for OPEL's time, costs, expenses or disbursements relating to, or arising from, any matter dealt with pursuant to with this Article 14. Each Party shall be responsible for its own costs incurred in conducting the arbitration, with the costs associated with the arbitrator and other costs of the arbitration shared equally between Licensee and OPEL. Notwithstanding the foregoing, the arbitrator shall have the discretion to allocate all or any of the foregoing costs in a different manner;
- F. except as expressly provided in the Agreement, any decision by the arbitrator shall be final and binding upon the Parties, may be filed in any court of competent jurisdiction, and may be enforced by either Party as a final judgment of such court as permitted by Law in the jurisdiction in which enforcement is sought;
- G. the arbitration proceedings, evidence at the arbitration proceedings, and the decision of the arbitrator shall be treated as Confidential Information and the Parties shall jointly instruct the arbitrator to maintain the confidentiality of the proceedings, evidence and his or her decision in a manner consistent with the principles set forth in this Agreement; and
- H. if a dispute subject to arbitration under this Article 14 arises and is pending concurrently with a related dispute which is subject to arbitration, the Parties consent to the consolidation of such arbitration proceedings before one arbitrator if such consolidation of proceedings is feasible.

14.4 *Payments.* In the case of any dispute pertaining to amounts payable under the Agreement, any payments or reimbursements required as a result of the proceedings shall be payable as of a date to be determined in the proceedings, and interest shall be paid, from such date until the date of payment, by the Party required to make any such payment or reimbursement on the amount thereof at the Prime Rate, plus 2%, calculated monthly, interest accruing on interest.

- 14.5 *Continuing Obligations.* Notwithstanding any dispute between the Parties, the Parties shall continue to fulfill their obligations pursuant to the terms of the Agreement pending resolution of the dispute, it being understood that by so doing neither Party shall jeopardize any claims or rights the Party may have against the other.

Article 15
Miscellaneous

- 15.1 *Entire Agreement.* This Agreement, which includes all numbered Schedules as attached, sets forth, in combination with the Related Agreements, the entire understanding between the Parties relating to the subject matter contained herein and merges all prior discussions between them.
- 15.2 *Limitation Periods.* The Parties agree that the two (2) year period for seeking a remedial order under section 3(1)(a) of the *Limitations Act* (Alberta) for any claim (as defined in such Act) arising in connection with this Agreement is extended to: (a) for claims disclosed by an audit, two (2) years after such an audit is performed; (b) for claims relating to the enforcement of any provision or obligation under Article 10, seven (7) years; and (c) for all other claims, four (4) years.
- 15.3 *Amendments.* No amendment to this Agreement shall be effective unless in writing and executed by the parties. No such amendment shall be effected by the acknowledgement or acceptance of purchase orders, shipping instruction forms, order confirmation forms, general terms of sale or of purchase or any other documents between the parties containing terms or conditions at variance with this Agreement.
- 15.4 *Governing Law.* The governing law of this Agreement shall be the laws of the Province of Alberta and the federal laws of Canada applicable therein, without regard to any conflicts of laws principles that could require application of any other law, and the Parties irrevocably attorn to the exclusive jurisdiction of the courts of the Province of Alberta, and any and all courts of appeal therefrom, with respect to any matters set forth herein.
- 15.5 *Notices.* All notices to be given under this Agreement shall be in writing, and shall be sent by personal delivery, special express courier or email to the address set out below, with the following provisions:

To Licensee: NAUTICOL ENERGY LTD.
300, 222 Third Avenue S.W.
Calgary, Alberta
Canada
Attention: Mark Tonner
Phone: +1(403) 355-3575
Email: mtonner@nauticolenergy.com

To OPEL: OPEL Ltd.
300, 222 Third Avenue S.W.
Calgary, Alberta
Canada
Attention: Kenneth James
Phone: +1(403) 539-0366
Fax: +1(403) 206-6169
Email: jamesk@oakpointenergy.com

Any notice sent by facsimile shall be deemed to have been delivered on the date of transmission if sent during normal business hours (9:00 am to 5:00 pm) in the country of destination, or on the next Business Day, if sent outside such normal business hours.

Any notice sent by express courier shall be deemed (in the absence of evidence of earlier receipt) to have been delivered on the date of delivery, if received before 4:30 pm on that day, and if not then on the next Business Day,

Any notice delivered personally shall be deemed to have been delivered on the earlier of (a) the date on which the receiving Party acknowledges its receipt in writing and (b) the date of delivery by special courier as reflected in the records of the courier.

Either Party may change its mailing or facsimile address or addressee for receipt of such notices by providing written notice to the other Party.

Notices shall be deemed to include any approvals, consents, instructions, orders and certificates to be given under this Agreement.


- 15.6 *Severability.* If any provision contained in this Agreement or any document executed in connection herewith is declared to be invalid, illegal or unenforceable in any respect under any applicable law, the validity, legality and enforceability of the remaining provisions contained herein shall not, in any way, be affected or impaired.
- 15.7 *No waiver.* No failure or delay on the part of either Party, in the exercise of any power, right or privilege hereunder, shall operate as a waiver thereof, nor shall any single or partial exercise of any such power, right or privilege preclude any other or further exercise thereof or of any other right, power or privilege. All rights and remedies existing under this Agreement are cumulative to, and not exclusive of, any rights or remedies otherwise available.
- 15.8 *Independence.* The parties shall each carry out their respective obligations under this Agreement independently and not as agents for each other.
- 15.9 *Reference.* Either Party shall have the right to make oral or written reference to the subject matter of this Agreement but not to its provisions when dealing with third parties, except to the extent required by governmental authority or court of competent jurisdiction.
- 15.10 *Laws and Regulations:* Each Party agrees to comply with all laws and lawful regulations to the extent applicable to any activities carried out under this Agreement and/or any amendment to such laws and regulations. Neither Party shall be required by any term of this Agreement to carry out any activity contrary to the export laws applicable to it.
- 15.11 *Execution in Counterparts:* This Agreement may be executed and delivered in counterparts that together shall be deemed to constitute one valid and binding agreement and delivery of the counterparts may be effected by means of facsimile transmission or electronic transmission with the same effect as if original copies had been delivered.

[Signature Page Follows]

IN WITNESS WHEREOF, the Parties hereto have caused this Agreement to be executed in duplicate by their duly authorized representatives to become effective as and from the Effective Date.

NAUTICOL ENERGY LTD.

OAK POINT ENERGY LTD.



Title M. Tonner - President

Title PRESIDENT & CEO

Date Oct. 24, 2016

Date Oct. 24, 2016

Title _____

Title _____

Date _____

Date _____


Address Calgary, AB

Address _____

All invoice amounts are due and payable within thirty (30) days of the invoice date and late payment of OPEL invoice shall accrue late payment interest charges of 18% per annum based on the total invoice amount.

Exhibit "L"

This is Exhibit "L" to the
Affidavit of Kate Malcolm
Sworn April 11, 2017



Commissioner for taking affidavits

To the Oak Point Energy Board of Directors

April, 7, 2017

I have given my best effort to work a solution with AIMCo over the past three years, but I was informed of AIMCo's intentions through Kelly Bourassa, our restructuring counsel" as follows:

"I just received a call from Guy Martel to advise that his clients have determined that they would like to appoint a Receiver and they would like to do it sooner rather than later. Guy is contacting the Alberta Court about time available for a hearing and is working on preparing materials. I can advise that the Commercial List at the Calgary Court is fully booked (based on the scheduled posted on the website) until the week of May 1, but I would expect that AIMCo would be able to obtain a hearing date earlier than that through correspondence with the supervising judge for the commercial list.


AIMCo would like to know what OPL's position will be in response to this information (i.e. does OPL intend to cooperate with AIMCo in respect of a transition to receivership, including negotiating terms of a sale process for the assets, or does OPL intend to oppose any application for the appointment of a receiver). Further, Guy was asked to reiterate AIMCo's position that the IP licensing agreement with Nauticol be unwound.

I advised Guy that I did not have instructions on either point, nor do I act for Nauticol, but I also noted to him that my understanding of the overtures yesterday (including the offer to unwind the IP agreement) was that they were in the context of a forbearance and not a formal proceeding."

On a teleconference with AIMCo on Wednesday one of their key points was they had lost trust in management. It is hard for me not to take this a direct reflection on Ken James as I am the only management in the company. I am confident that I have acted in the best interest of the company through my entire tenure, although others may have a different view.

Given AIMCo's posturing, I feel I have no choice tender my resignation as the President and CEO of Oak Point Energy, effective once the receiver has been appointed or an alternate arrangement has been agreed with the AIMCo or its representatives. I have really appreciated the full support of the Board of Directors and strict adherence to an exceptional level of integrity through some very challenging times.

Sincerely,

A handwritten signature in blue ink, appearing to read "Ken James", with a long horizontal flourish extending to the right.

Ken James