

This is the 1<sup>st</sup> affidavit  
of Bradley D. Cornborough in this case  
and was made on 02/Dec/2015

No. S-159677  
Vancouver Registry

In the Supreme Court of British Columbia

IN THE MATTER OF THE *COMPANIES' CREDITORS ARRANGEMENT ACT*,  
R.S.C. 1985, c. C-36, AS AMENDED

AND

IN THE MATTER OF CANYON RESOURCES CORPORATION, CR BRIGGS CORPORATION,  
CR MONTANA CORPORATION, CR KENDALL CORPORATION, ATNA RESOURCES LTD.  
AND HORIZON WYOMING URANIUM, INC.

AND

ATNA RESOURCES INC.

PETITIONER

**AFFIDAVIT**

I, BRADLEY D. CORNBOROUGH, Lawyer, of 1800 – 510 West Georgia Street, Vancouver,  
British Columbia, AFFIRM THAT:

1. I am a lawyer employed by Bull, Housser & Tupper LLP, solicitors of record for Atna Resources Inc. ("Atna US"), in its capacity as the foreign representative (the "Foreign Representative") of Atna US, Canyon Resources Corporation ("Canyon"), CR Briggs Corporation ("CR Briggs"), CR Montana Corporation ("CR Montana"), CR Kendall Corporation ("CR Kendall"), Atna Resources Ltd. ("Atna") and Horizon Wyoming Uranium, Inc. ("Horizon") (collectively, the "Atna Group"), pursuant to Part IV of the *Companies' Creditors Arrangement Act*, R.S.C. 1985, c. C-36, as amended (the "CCA"), and as such have personal knowledge of the facts and matters hereinafter deposed to, save and except where the same are stated to be based on information and belief, and where so stated, I verily believe them to be true.

2. I am informed by James Hesketh, Chief Executive Officer & President of Atna, and do verily believe, that Atna owns two mining exploration properties in Canada: the Wolf polymetallic prospect in the Pelly Mountains of southeastern Yukon (the "Yukon Property"); and the Ecstall polymetallic prospect in the Skeena Mining District of British Columbia (the "BC Property"). Attached as **Exhibit "A"** to this Affidavit are true photocopies of summaries of the Yukon Property and the BC Property prepared by Atna.

### The BC Property

3. I am informed by Mr. Hesketh, and do verily believe, that the BC Property is comprised of the following 21 Crown granted mineral claims (the "Crown Grants"):

<b>Claim Name</b>	<b>Legal Description</b>	<b>Associated PID Number</b>
Bluestone	District Lot 111, Range 4, Coast District	015-496-881
Bell Helen	District Lot 112, Range 4, Coast District	015-496-937
Red Gulch	District Lot 113, Range 4, Coast District	015-496-953
Red Bluff	District Lot 114, Range 4, Coast District	015-496-996
Queen	District Lot 115, Range 4, Coast District	015-497-020
Sulphide 5	District Lot 2661, Range 4, Coast District	015-534-286
Sulphide 6	District Lot 2662, Range 4, Coast District	015-534-294
Sulphide 1FR	District Lot 2663, Range 4, Coast District	015-534-308
Sulphide 7	District Lot 2664, Range 4, Coast District	015-534-316
Sulphide 8	District Lot 2665, Range 4, Coast District	015-534-332
Sulphide 11	District Lot 2666, Range 4, Coast District	015-534-341
Sulphide 9	District Lot 2667, Range 4, Coast District	015-534-359

Sulphide 10	District Lot 2668, Range 4, Coast District	015-534-367
Sulphide 1	District Lot 2669, Range 4, Coast District	015-534-383
Sulphide 2	District Lot 2670, Range 4, Coast District	015-534-405
Sulphide 4	District Lot 2671, Range 4, Coast District	015-534-430
Sulphide 3	District Lot 2672, Range 4, Coast District	015-534-464
Sulphide 12	District Lot 2673, Range 4, Coast District	015-534-103
Sulphide 2FR	District Lot 2674, Range 4, Coast District	015-534-138
Sulphide 3FR	District Lot 2675, Range 4, Coast District	010-467-769
Sulphide 13	District Lot 2676, Range 4, Coast District	010-467-793

4. I am informed by Mr. Hesketh, and do verily believe, that the BC Property also includes the following two fee simple land titles (collectively with the above mineral claims, the "BC Interests"):

PID Number	Legal Description
010-467-807	District Lot 2677, Range 4, Coast District
010-467-831	District Lot 2678, Range 4, Coast District

5. The Crown Grants listed above are distinct from mineral titles governed by the *Mineral Tenure Act*, R.S.B.C. c. 292 ("Mineral Titles"). Mineral Titles are registered in the B.C. Mineral Title Office, while Crown Grants are registered in the B.C. Land Title Office (the "LTO").
6. I understand that both types of mineral rights are lienable under the *Builders Lien Act*, S.B.C. 1997, c. 45, and in the case of a Crown Grant, such a lien would be registered in the LTO against the register of title to the land that is the subject of a Crown Grant.


7. Also, while Mineral Titles are specifically excluded from the application of the *Personal Property Security Act*, R.S.B.C. 1996, c. 359, I cannot confirm whether Crown Grants are also not subject to that Act. Accordingly, for good measure, our office conducted searches of the Atna Group and the BC Interests in both the LTO and the B.C. Personal Property Registry.
8. I am informed by Kelly Boreham, a paralegal at our office, and do verily believe, that on November 30, 2015, she conducted online LTO searches on the BC Interests. Attached as **Exhibit "B"** to this Affidavit are true photocopies of the search results.
9. The LTO search results indicate that there are no charges, liens or interests presently registered on the titles to the BC Interests. For clarity, the Crown Grants appear as "undersurface right" charges against the underlying surface titles; however, the search results show there are no registered charges against the Crown Grants themselves.
10. I am informed by Scott M. Boucher, an associate at our office, and do verily believe, that B.C. Personal Property Registry searches were conducted against each member of the Atna Group on November 19, 2015. Of those searches, all except the search for Atna returned a 'Nil' result. Attached hereto and marked as **Exhibit "C"** to this Affidavit is a true copy of the B.C. Personal Property Registry search for the Atna Group.

### **The Yukon Property**

11. I am informed by Mr. Hesketh, and do verily believe, that the Yukon Property is comprised of 18 mineral claims, each situated in the Watson Lake Mining District (the "**Yukon Claims**"). Attached as **Exhibit "D"** to this Affidavit are true photocopies of the results of a search of "Atna Resources Ltd." in the Government of Yukon Mining Claims Database, which I performed on November 30, 2015, showing the Yukon Claims.
12. These types of mining rights are governed by the *Quartz Mining Act*, S.Y. 2003, c. 14.
13. In Yukon, a right exists in certain circumstances to register a "miners lien" against the estates or interests in the mine or mineral concerned (which would include claims such as the Yukon Claims) pursuant to the *Miners Lien Act*, R.S.Y. 2002, c. 151. A claim of miners lien must be filed against the title to the mineral claims in question in the mining recorder's office where the claims are situate. If so registered, they appear in a document called a "claim abstract report".

- 14. On December 1, 2015, I obtained claim abstract reports for each of the Yukon Claims from the Watson Lake Mining Recorder. The claim abstract reports do not indicate any liens or other encumbrances registered against title to the Yukon Claims. Attached hereto and marked as **Exhibit "E"** to this Affidavit is a true copy of the claim abstract reports for the Yukon Claims.
  
- 15. While I cannot confirm whether the Yukon Claims could also be subject to the application of the *Personal Property Security Act*, R.S.Y. 2002, c. 169, our office conducted searches of Yukon's Personal Property Registry in any event.
  
- 16. I am advised by Mr. Boucher of our office, and do verily believe, that Yukon Personal Property Registry searches were conducted against each member of the Atna Group on November 24, 2015. No results were returned. Attached hereto and marked as **Exhibit "F"** to this Affidavit is a true copy of the Yukon Personal Property Registry search results for the Atna Group.


SWORN (OR AFFIRMED) BEFORE ME )  
 at Vancouver, British Columbia, on )  
 02/Dec/ 2015 )  
 \_\_\_\_\_ )  
 A Commissioner for taking )  
 Affidavits for British Columbia )

  
 \_\_\_\_\_  
 BRADLEY D. CORNBOROUGH

**SCOTT BOUCHER**  
*BARRISTER & SOLICITOR*  
 BULL, HOUSSEY & TUPPER LLP  
 SUITE 1800 - 510 WEST GEORGIA STREET  
 VANCOUVER, B.C. V6B 0M3  
 (604) 541-4820

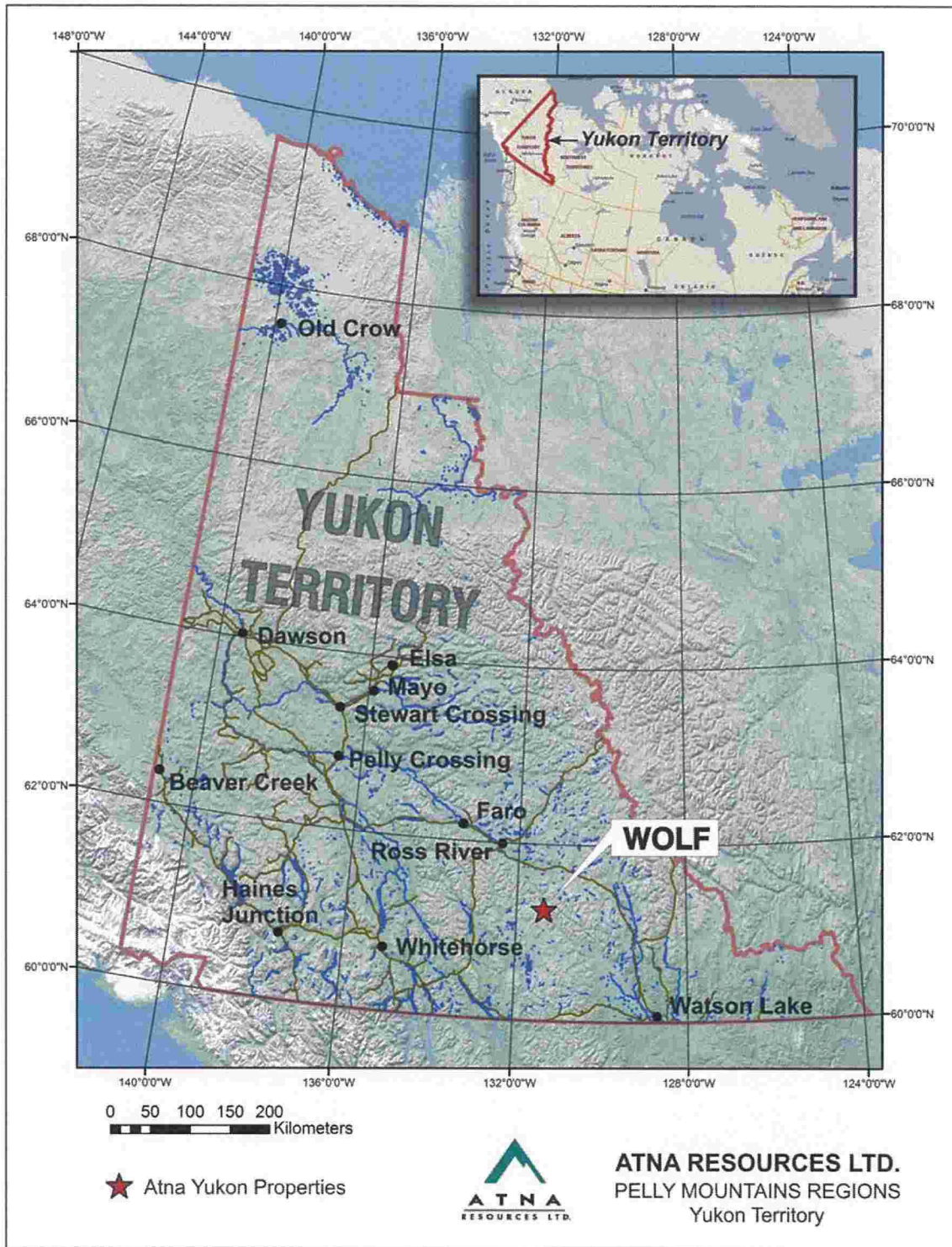
This **Exhibit "A"** referred to in the **Affidavit #1 of Bradley Cornborough.**

Sworn before me at Vancouver this 2<sup>nd</sup> day of December, 2015.



---

A Commissioner for Taking Affidavits  
for British Columbia



**Wolf Zinc Property Summary**  
**Watson Lake Mining District**  
**Yukon**

**Commodities** Zinc, Lead and Silver

**Deposit Type** Volcanogenic Massive Sulfide

**Location** The Wolf property is located in the Cyr Range of the Pelly Mountains 90km southeast of Ross River, 40km west of Tech-Cominco's Kudz Ze Kayah deposit, and 65km west-northwest of the Wolverine Zn-Ag deposit. It lies within map sheets NTS 105G/5&6 at Lat./Long. 61°20'N and 131°20'W. Access is principally by helicopter from Ross River. The terrain is moderately rugged with elevations from 1,400 to 1,940 meters

**Land** The land holding consists of 18 contiguous unpatented mining claims totaling 372 hectares (918 acres)

**Ownership** Atna holds a 65.58% joint venture interest with Yukon-Nevada Gold Corp. (originally YGC Resources) holding the balance. Partners participate in proportion to their interest or dilute

**Resource** Historic non-NI 43-101-compliant resource of 4.1 million tonnes grading 6.2% zinc, 1.8% lead, and 84 g/t silver and remains open-ended at depth

**History** The area of the Wolf claims has been explored for over fifty years. The first recorded discovery of base metal mineralization was made by Newmont Mining Corp. in 1955 but claims were not staked until 1966. In the following year, a tote road was extended into the property from the Campbell Highway. The claims ultimately were allowed to lapse and in 1972 Hesca Resources Ltd. staked the prospect and drilled a few shallow "x-ray" holes after which the claims were allowed to lapse. Newmont again staked claims in 1976 and explored the property by means of soil surveys, EM and magnetometer surveys, trenching, and a three-hole drilling program totaling 526 meters. One of the holes intersected 1.4m grading 5.6% Zn and 27.4 g/t Ag. In 1982 AMAX staked the land and proceeded with geological mapping and geochemical sampling, did no drilling, and ultimately dropped the property. In 1990 YGC Resources Ltd. staked the property and optioned the claims to Cominco. Their detailed report, filed with the Yukon mining agency, concluded that the area was remote and the geological environment limited to smaller VMS deposits. The property was returned to YGC Resources. In 1995 Atna Resources Ltd. optioned the property and, after soil sampling and hand trenching, initiated diamond drilling. Diamond drilling was conducted over the 1996, 1997, and 1998 field seasons, resulting in the completion of 45 core holes for a total of 10,507 meters of drilling. Since the discovery hole (WF97-07), which pierced 25.2 meters true thickness grading 6.94% ZN, 2.78% Pb, and 138.6 g/t Ag, many of holes have made base metal-bearing massive sulfide intersections of comparable grade.



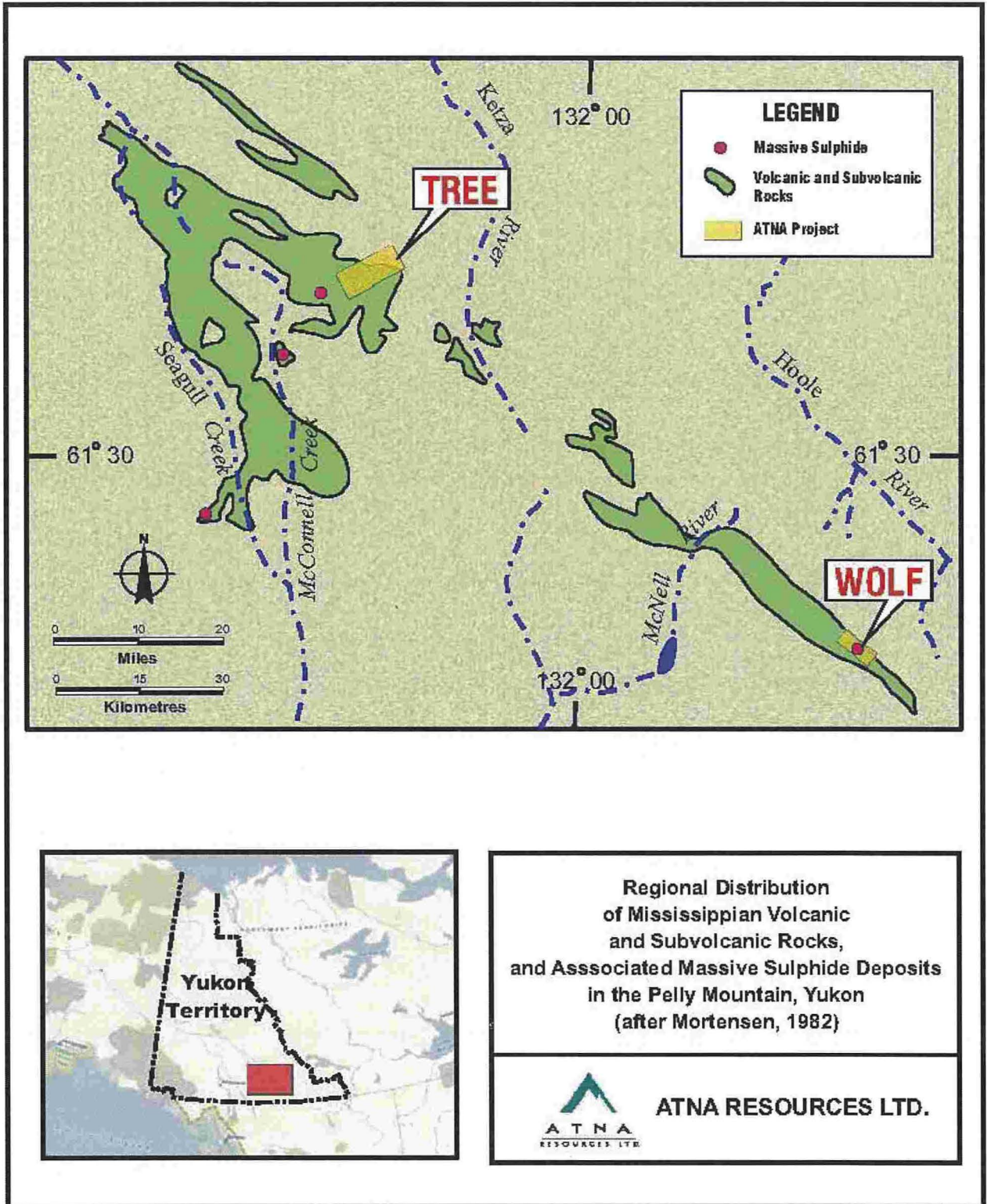
**Geology and Mineralization** Base metal sulfide mineralization occurs within Devonian to Mississippian volcanic and sedimentary rocks which form an arc-like belt that is about 5 kilometers wide and 130 kilometers long. The volcanic rock units characteristically have high potassium contents, suggesting genesis in a continental rift type environment, and contain bedded barite and massive sulfide showings.

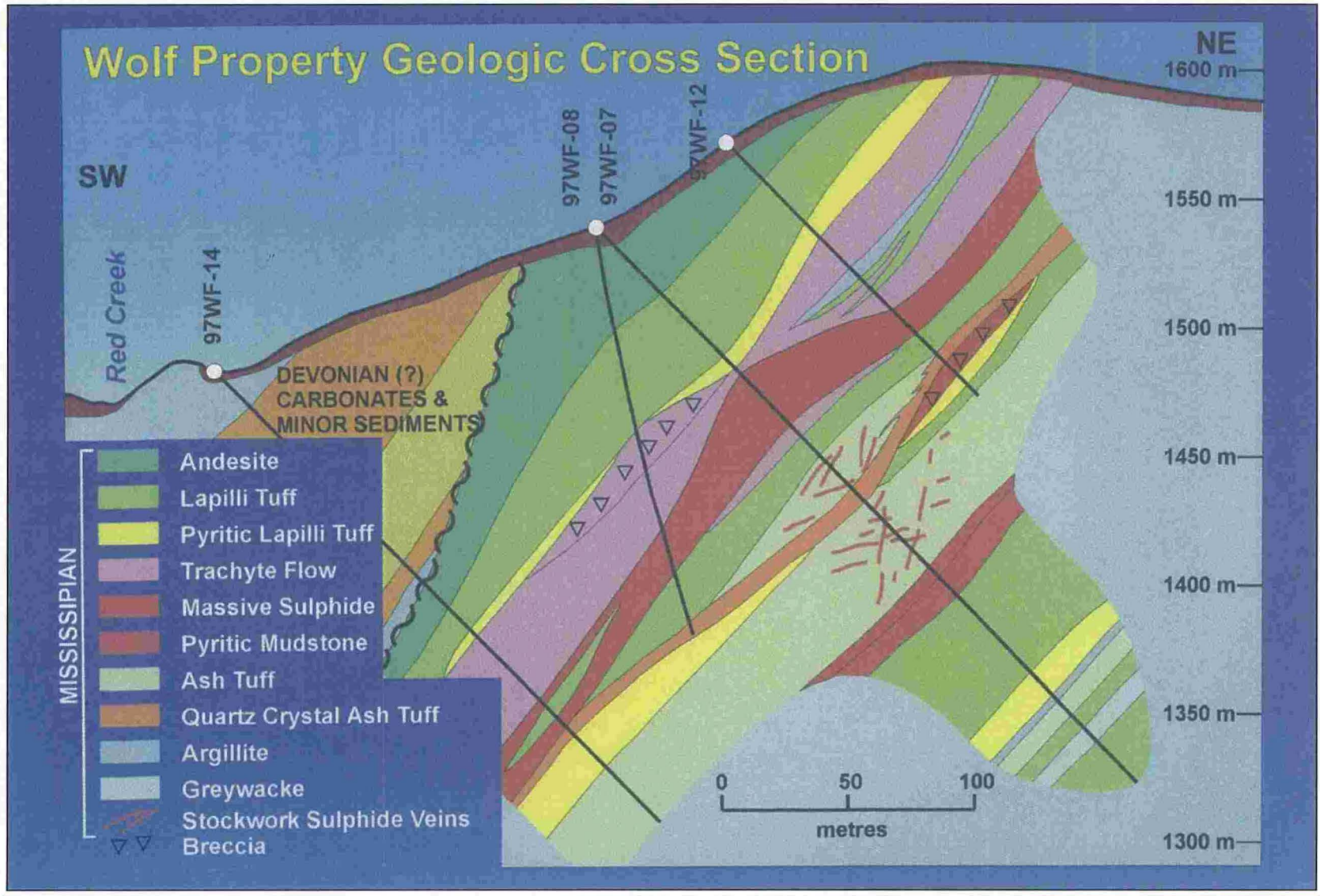
The mineralized volcanic-sedimentary rocks of the Wolf property occur between two carbonate units. The favorable volcanic package can be divided into four units: the lowermost consists of felsic to intermediate volcanic rocks which are overlain by lapilli tuff and dacitic to rhyolitic flows, the latter units hosting the sulfide mineralization; above the mineralized strata is a coarse felsic volcanoclastic unit which in turn is overlain by volcanic and sedimentary layers with intercalated mudstone and black shale. Alteration and mineralization are common along the entire length of the claim block and discontinuous laminae of barite, stratiform pyrite, and pods of base metal sulfide are hosted within the favorable felsic units. A coarse-grained syenite mass intrudes the volcanic package along the eastern side of the claims.

The Wolf deposit is bedded and consists of fine-grained pyrite, amber sphalerite, and galena in several moderately dipping (45°) parallel massive sulfide horizons which are conformable with stratigraphy. The mineralized horizons contain small amounts of Fe-Mg carbonate and some barite. In general, the massive sulfide occurs below a trachyte flow within a pyritic tuff unit and above a thin ash that contains quartz phenocrystals. Muscovite alteration persists in both the hanging wall and the footwall.

Atna has announced an estimated non-NI 43-101-compliant historic resource of 4.1 million tonnes grading 6.2% Zn, 1.8% Pb, and 84 g/t Ag using a minimum width of 5 meters and a cutoff grade of 6% combined Zn and Pb. The estimate is based on 31 diamond drill holes within the zone of mineralization and the deposit remains open at depth and along strike.

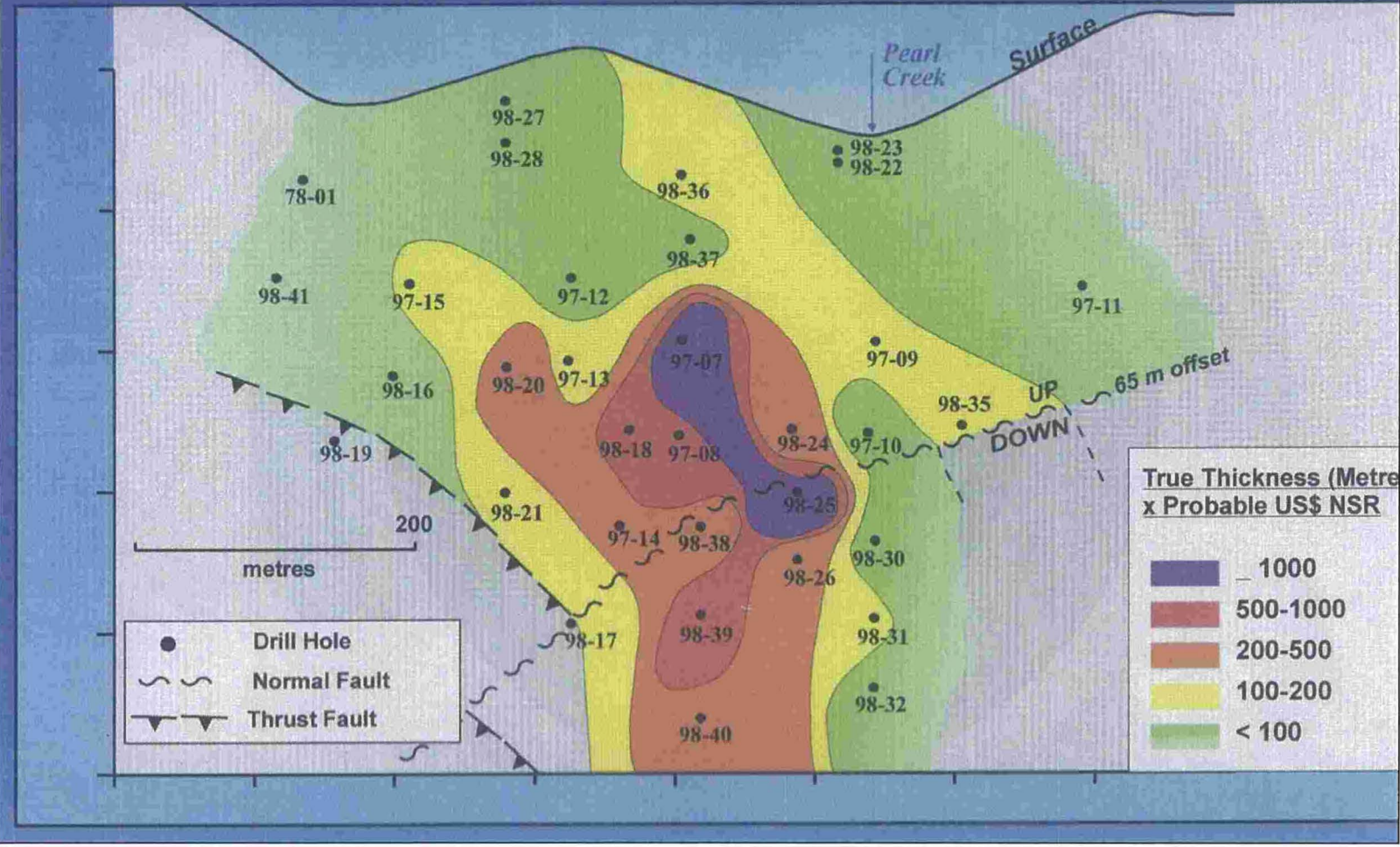
**Status** Work to date on the Wolf property and elsewhere in this volcanic belt has shown that these rocks are quite favorable for hosting volcanogenic massive sulfide mineralization. The Wolf deposit is open for extension at depth and along strike and the property has excellent potential to host additional volcanogenic massive sulfide base metal deposits. Seven holes drilled in the East Slope target about 1.2 kilometers southeast of Wolf, along the same mineralized horizon, showed indications of another pod of massive sulfide, with the best intersection being 4.6 meters thick (true) grading 5.7% zinc, 2.1% lead, and 42.6 g/t silver. Other known sulfide and barite occurrences along the favorable stratigraphic horizon warrant additional exploration.

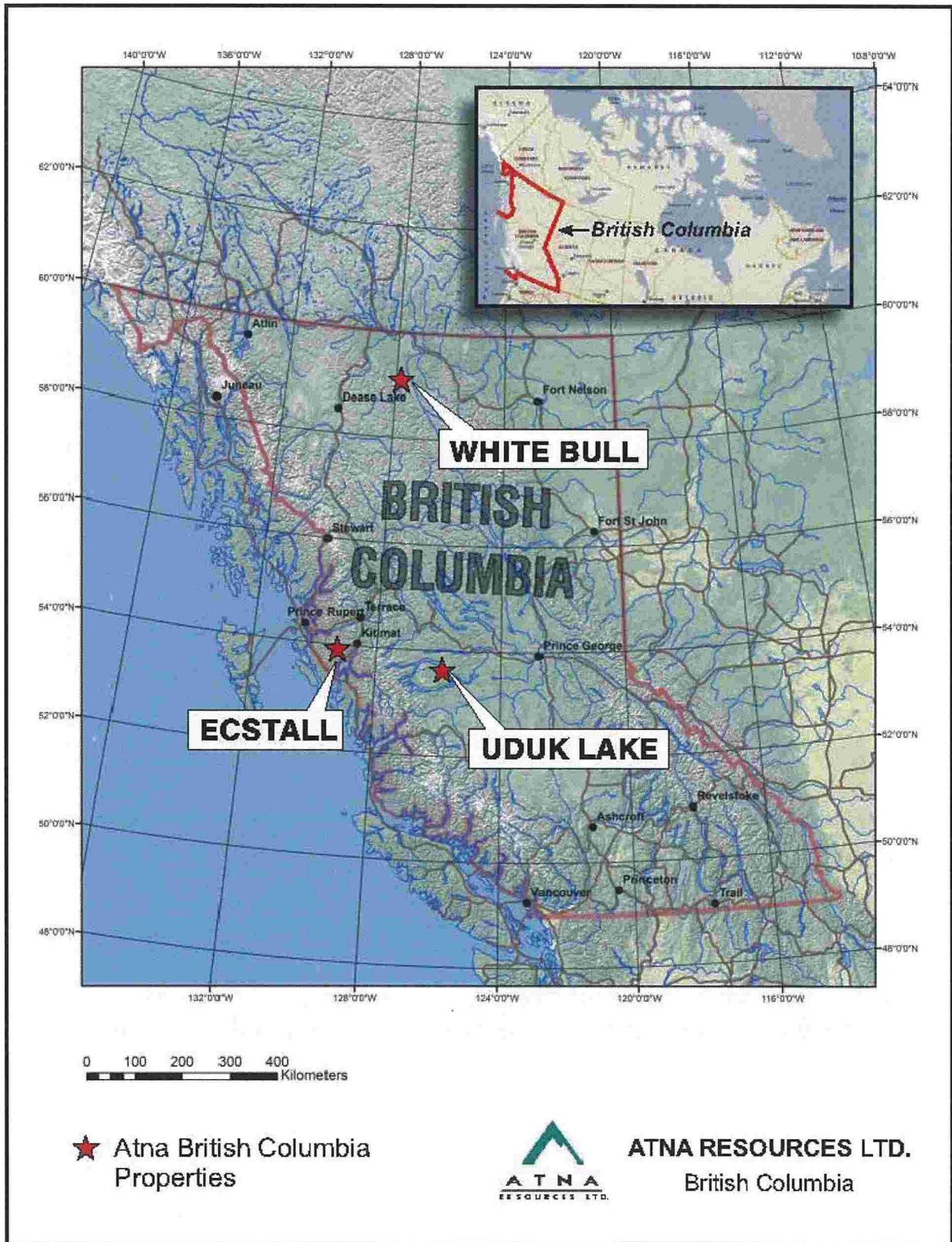




# Wolf Project

## Inclined Longitudinal Section Section Azimuth at 107°, Inclination at 45°





**Ecstall Massive Sulfide Property Summary**

**Skeena Mining Division**

**British Columbia**

**Commodities** Copper, Zinc, Gold, Silver, and Sulfur

**Deposit Type** Volcanogenic Massive Sulfide

**Location** 72km SE of Prince Rupert and 94km from Terrace at Lat./Long.: 53°50'N and 129°30'W on NTS Map Sheet 103H/11W. Access is by helicopter or shallow draft boat along the Ecstall River, but logging roads reach to within 20 kilometers

**Land** 21 Patented Claims containing 807 acres plus 2 Crown Grant surface patents with timber rights totaling 105 acres

**Ownership** 100% Atna (3% to 2% NSR royalty to Falconbridge)

**Resource** Historic non-NI43-101-compliant 7 Million Tonnes 2.5% Zn, 0.6% Cu, 0.5g/t Au, 20g/t Ag, 48.4% S

**History** Since its discovery in the 1890s, small shipments of pyrite were made from the Ecstall property until the 1920s when Granby Mining investigated the property as a possible source of sulfide feed for the Anyox smelter. In the 1930s Ecstall Mining Co., a subsidiary of Texas Gulf Sulphur Co., acquired the deposit as a potential source of sulfur. Texas Gulf Sulphur conducted extensive surface and underground exploration that consisted of 7,830 meters of core drilling in 77 drill-holes and significant underground headings with the focus of developing a body of pure pyrite as a source of sulfur.

Falconbridge inherited the property in 1985 and during 1986 and 1987 explored adjacent areas looking for additional massive sulfide mineralization. Based on their mapping, rock and soil sampling, airborne and ground geophysical surveys, and limited diamond drilling, Falconbridge discovered significant base metal mineralization at the nearby Thirteen Creek area and concluded that the Ecstall deposit was of volcanogenic origin.

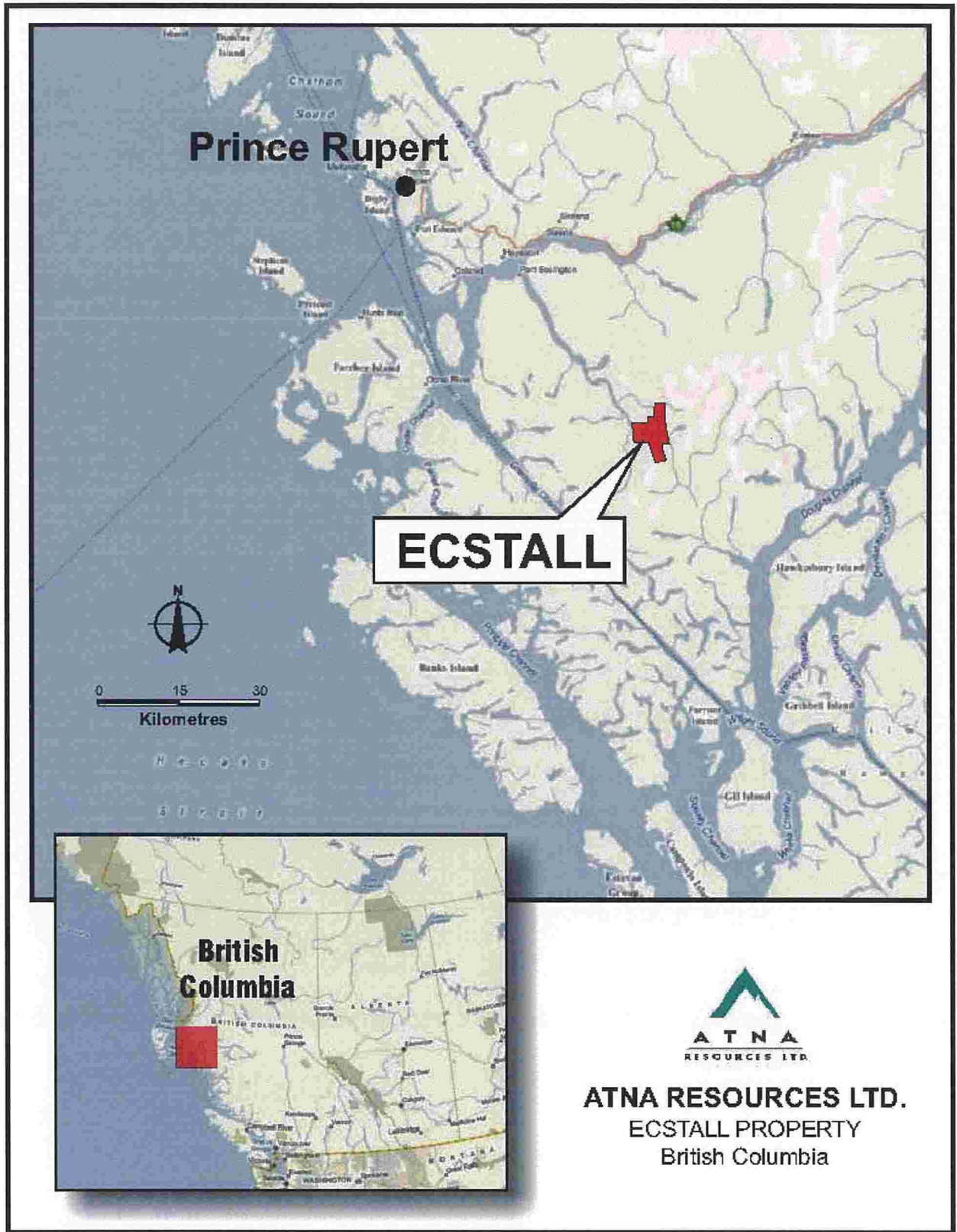
In 1993, Falconbridge made a strategic decision to discontinue exploration in British Columbia, opting to pursue international exploration. Following lengthy negotiations and numerous field examinations, Atna Resources Ltd. acquired the Ecstall property from Falconbridge in December 1993. During 1994 Atna undertook exploration work consisting of line-cutting, geological mapping, soil and rock sampling at both the Ecstall Mine and Thirteen Creek area. The property has seen no exploration since that time.

**Geology and Mineralization** Massive sulfide mineralization at Ecstall is hosted in a northwest-trending Middle Devonian island arc assemblage of volcanic and sedimentary rocks, known as the Scotia-Quaal Metamorphic Belt, which has been folded, metamorphosed, and intruded by igneous masses of the Coastal Plutonic Complex. The most significant sulfide mineralization found to date is the Ecstall Deposit (a.k.a. Red Gulch Deposit) consisting of two lenses of

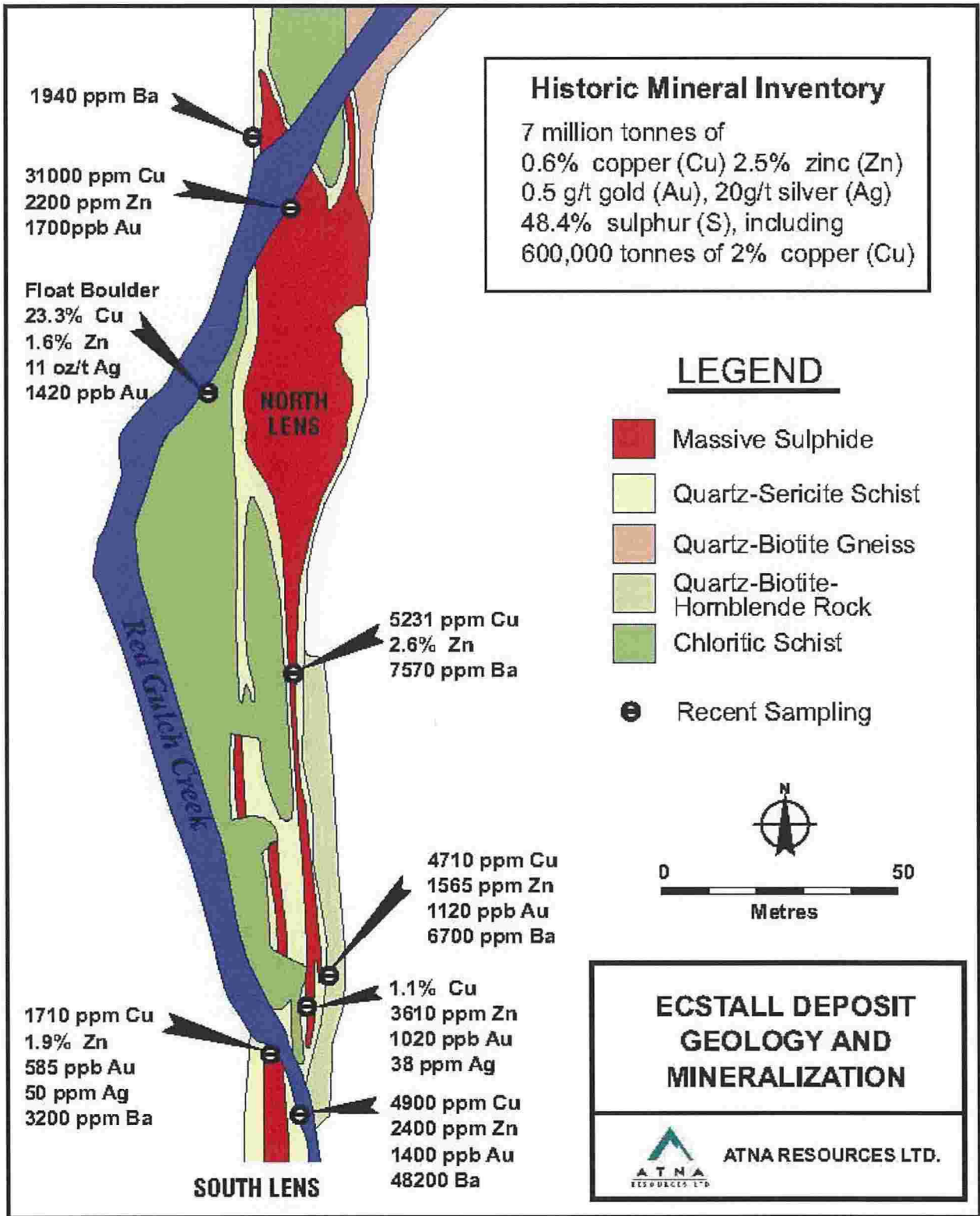
massive pyrite containing a historic resource of over 6.9 million tonnes grading approximately 0.6% copper and 2.5% zinc, with low precious metal values. Included in this resource is a coherent zone of about 365,000 tonnes grading nearly 2% copper, about 17 grams per tonne silver, and about 0.7 gram per tonne gold. The above figures are historic values, which were calculated by Texas Gulf Sulphur and are from reports in files purchased and owned by Atna Resources Ltd. These values are presented to show the magnitude of the known sulfide system. There are several other important occurrences of sulfide mineralization within the Scotia-Quaal metamorphic belt. To the south, in the big bend of the Ecstall River is the Packsack deposit, clearly a volcanogenic massive sulfide deposit which has not yet been adequately explored. It consists of two lenses of massive pyrite with copper and zinc values, contained in schistose felsic volcanic rocks. As presently known, the Packsack system appears to be at least 600 meters long in strike direction and extends down-dip for at least 150 meters. Four kilometers to the east-southeast of Ecstall, across the Ecstall River, the Horsefly property contains a similar massive pyrite occurrence in felsic volcanic rocks; it has received very little work to date. About 25 kilometers north-northwest of Ecstall, the Scotia deposit consists of massive sphalerite with lesser amounts of pyrite and traces of galena and chalcopyrite, contained within high-grade gneiss with associated bodies of post-mineralization aplite and pegmatite. The Scotia deposit lies within rocks which are correlative with those which host the Ecstall and Packsack deposits, but the deposit is distinguished by its higher zinc content and lack of pyrite. The Scotia deposit is modest in size, containing a resource of 187,000 tonnes grading 11.8% zinc, 1.3% lead, 20.6 grams silver per tonne.

The mineralogy of the massive sulfide bodies and related mineralization along the Ecstall River drainage system are relatively simple. The Ecstall deposit consists of coarse-grained granular pyrite and interstitial chalcopyrite, sphalerite, and some pyrrhotite. Polished sections have shown that pyrite grains are remarkably free of base metal sulfide inclusions. Galen is present but rare and traces of arsenic have been found in analytical results.

**Status** No work has been done on the property since the mid-1990s. Geophysical and geochemical anomalies in favorable stratigraphy suggest that additional potential remains for the discovery of lenses of base metal sulfide mineralization within the known body of pyritic mineralization, if it extends to depth. The area outside the known extent of mineralization has been barely explored. Merchantable old-growth cedar and hemlock are documented on the two grants with surface and timber rights.








This **Exhibit "B"** referred to in the **Affidavit #1 of Bradley Cornborough.**

Sworn before me at Vancouver this 2<sup>nd</sup> day of December, 2015



---

A Commissioner for Taking Affidavits  
for British Columbia

**TITLE SEARCH PRINT**

File Reference: 08-2216

Declared Value \$N/A

2015-11-30, 17:06:00

Requestor: Kelly Boreham

19

**\*\*CURRENT INFORMATION ONLY - NO CANCELLED INFORMATION SHOWN\*\***

**Title Issued Under** SECTION 188 LAND TITLE ACT

**Land Title District** PRINCE RUPERT  
Land Title Office PRINCE RUPERT

**Title Number** TD967  
From Title Number L3594

**Application Entered** 1990-01-23

**Application Received** 1990-01-23

**Registered Owner in Fee Simple**  
Registered Owner/Mailing Address: HER MAJESTY THE QUEEN IN RIGHT OF THE PROVINCE OF BRITISH COLUMBIA  
NO ADDRESS ON FILE FOR THIS OWNER

**Taxation Authority** PRINCE RUPERT ASSESSMENT DISTRICT

**Description of Land**  
Parcel Identifier: 015-496-881  
Legal Description:  
THE SURFACE OF DISTRICT LOT 111 RANGE 4 COAST DISTRICT SURVEYED AS "BLUESTONE" MINERAL CLAIM

**Legal Notations** NONE

**Charges, Liens and Interests**  
Nature: UNDERSURFACE RIGHTS  
Registration Number: L3578  
Registration Date and Time: 1982-03-18 11:42  
Registered Owner: FALCONBRIDGE LIMITED  
INCORPORATION NO. A-39473  
Remarks: INTER ALIA  
TRANSFER OF 19237D  
ALL MINERALS PRECIOUS AND BASE SAVE COAL PETROLEUM AND NATURAL GAS UNDER TRANSFERRED TO TH18026

**TITLE SEARCH PRINT**

File Reference: 08-2216

Declared Value \$N/A

2015-11-30, 17:06:00<sup>20</sup>  
Requestor: Kelly Boreham

Nature:	UNDERSURFACE RIGHTS
Registration Number:	TH18026
Registration Date and Time:	1994-12-05 14:26
Registered Owner:	ATNA RESOURCES LTD. INCORPORATION NO. 278695
Remarks:	ALL MINERALS PRECIOUS AND BASE SAVE COAL PETROLEUM AND NATURAL GAS UNDER TRANSFER OF 19237D SEE ALSO L3578

**Duplicate Infeasible Title** NONE OUTSTANDING

**Transfers** NONE

**Pending Applications** NONE

**TITLE SEARCH PRINT**

File Reference: 08-2216

Declared Value \$N/A

2015-11-30, 17:17:07

Requestor: Kelly Boreham

21.

**\*\*CURRENT AND CANCELLED INFORMATION SHOWN\*\***

<b>Title Issued Under</b>	SECTION 188 LAND TITLE ACT
<b>Land Title District</b> Land Title Office	PRINCE RUPERT PRINCE RUPERT
<b>Title Number</b> From Title Number	TD968 L3594
<b>Application Entered</b>	1990-01-23
<b>Application Received</b>	1990-01-23
<b>Registered Owner in Fee Simple</b> Registered Owner/Mailing Address:	HER MAJESTY THE QUEEN IN RIGHT OF THE PROVINCE OF BRITISH COLUMBIA NO ADDRESS ON FILE FOR THIS OWNER
<b>Taxation Authority</b>	PRINCE RUPERT ASSESSMENT DISTRICT
<b>Description of Land</b> Parcel Identifier: Legal Description:	015-496-937 THE SURFACE OF DISTRICT LOT 112 RANGE 4 COAST DISTRICT SURVEYED AS "BELL HELEN" MINERAL CLAIM
<b>Legal Notations</b>	NONE
<b>Charges, Liens and Interests</b> Nature: Registration Number: Registration Date and Time: Registered Owner: Remarks:	OPTION TO PURCHASE 20798D 1962-03-30 14:53 QUAMCO LIMITED INTER ALIA ALL MINERALS PRECIOUS AND BASE SAVE COAL PETROLEUM AND NATURAL GAS UNDER
<b>Cancelled By:</b> <b>Cancelled Date:</b>	<b>TH7750</b> <b>1994-06-09</b>

**TITLE SEARCH PRINT**

2015-11-30, 17:17:07

File Reference: 08-2216

Requestor: Kelly Boreham

Declared Value \$N/A

Nature: UNDERSURFACE RIGHTS  
 Registration Number: L3578  
 Registration Date and Time: 1982-03-18 11:42  
 Registered Owner: FALCONBRIDGE LIMITED  
 INCORPORATION NO. A-39473  
 Remarks: INTER ALIA  
 TRANSFER OF 19237D  
 ALL MINERALS PRECIOUS AND BASE SAVE COAL PETROLEUM  
 AND NATURAL GAS UNDER  
 TRANSFERRED TO TH18027

Nature: UNDERSURFACE RIGHTS  
 Registration Number: TH18027  
 Registration Date and Time: 1994-12-05 14:26  
 Registered Owner: ATNA RESOURCES LTD.  
 INCORPORATION NO. 278695  
 Remarks: ALL MINERALS PRECIOUS AND BASE SAVE  
 COAL PETROLEUM AND NATURAL GAS UNDER  
 TRANSFER OF 19237D SEE ALSO L3578

**Duplicate Indefeasible Title** NONE OUTSTANDING

**Transfers** NONE

**Pending Applications** NONE

**Corrections** NONE

L3578 REGISTERED OWNER OF CHARGE:L3578 1994-03-02 15:05:00 PREVIOUS TEXT:  
 KIDD CREEK MINES LTD.  
 REGISTRATION #9808-A  
 CORRECTION REFERENCE: TH2598  
 L3578 REGISTERED OWNER OF CHARGE:L3578 1994-12-05 14:51:00 PREVIOUS TEXT:  
 {FALCONBRIDGE LIMITED REGISTRATION #A-32869}(00001)  
 CORRECTION REFERENCE: TH18023

**TITLE SEARCH PRINT**

File Reference: 08-2216

Declared Value \$N/A

2015-11-30, 17:17:08 <sup>23.</sup>

Requestor: Kelly Boreham

**\*\*CURRENT AND CANCELLED INFORMATION SHOWN\*\***

**Title Issued Under** SECTION 188 LAND TITLE ACT

**Land Title District** PRINCE RUPERT  
Land Title Office PRINCE RUPERT

**Title Number** TD969  
From Title Number L3594

**Application Entered** 1990-01-23

**Application Received** 1990-01-23

**Registered Owner in Fee Simple**  
Registered Owner/Mailing Address: HER MAJESTY THE QUEEN IN RIGHT OF THE PROVINCE OF BRITISH COLUMBIA  
NO ADDRESS ON FILE FOR THIS OWNER

**Taxation Authority** PRINCE RUPERT ASSESSMENT DISTRICT

**Description of Land**  
Parcel Identifier: 015-496-953  
Legal Description:  
THE SURFACE OF DISTRICT LOT 113 RANGE 4 COAST DISTRICT SURVEYED AS "RED GULCH" MINERAL CLAIM

**Legal Notations** NONE

**Charges, Liens and Interests**  
Nature: OPTION TO PURCHASE  
Registration Number: 20798D  
Registration Date and Time: 1962-03-30 14:53  
Registered Owner: QUAMCO LIMITED  
Remarks: INTER ALIA  
ALL MINERALS PRECIOUS AND BASE SAVE COAL PETROLEUM AND NATURAL GAS UNDER

**Cancelled By:** TH7750  
**Cancelled Date:** 1994-06-09

**TITLE SEARCH PRINT**

2015-11-30, 17:17:08 <sup>24</sup>

File Reference: 08-2216

Requestor: Kelly Boreham

Declared Value \$N/A

Nature: UNDERSURFACE RIGHTS  
 Registration Number: L3578  
 Registration Date and Time: 1982-03-18 11:42  
 Registered Owner: FALCONBRIDGE LIMITED  
 INCORPORATION NO. A-39473  
 Remarks: INTER ALIA TRANSFER OF 19237D ALL MINERALS  
 PRECIOUS AND BASE SAVE COAL PETROLEUM AND NATURAL  
 GAS UNDER TRANSFERRED TO TH18028

Nature: UNDERSURFACE RIGHTS  
 Registration Number: TH18028  
 Registration Date and Time: 1994-12-05 14:26  
 Registered Owner: ATNA RESOURCES LTD.  
 INCORPORATION NO. 278695  
 Remarks: ALL MINERALS PRECIOUS AND BASE SAVE  
 COAL PETROLEUM AND NATURAL GAS UNDER  
 TRANSFER OF 19237D SEE ALSO L3578

**Duplicate Infeasible Title** NONE OUTSTANDING

**Transfers** NONE

**Pending Applications** NONE

**Corrections** NONE

T0001 CHARGE REMARKS FOR L3578 1994-12-06 11:19:00  
 PREVIOUS TEXT:  
 TRANSFERRED TO TH18027  
 L3578 REGISTERED OWNER OF CHARGE:L3578 1994-03-02 15:05:00 PREVIOUS TEXT:  
 KIDD CREEK MINES LTD.  
 REGISTRATION #9808-A  
 CORRECTION REFERENCE: TH2598  
 L3578 REGISTERED OWNER OF CHARGE:L3578 1994-12-05 14:51:00 PREVIOUS TEXT:  
 {FALCONBRIDGE LIMITED REGISTRATION #A-32869}(00001)  
 CORRECTION REFERENCE: TH18023



**TITLE SEARCH PRINT**

File Reference: 08-2216

Declared Value \$N/A

25.  
2015-11-30, 17:17:08

Requestor: Kelly Boreham

**\*\*CURRENT AND CANCELLED INFORMATION SHOWN\*\***

**Title Issued Under** SECTION 188 LAND TITLE ACT

**Land Title District** PRINCE RUPERT  
Land Title Office PRINCE RUPERT

**Title Number** TD970  
From Title Number L3594

**Application Entered** 1990-01-23

**Application Received** 1990-01-23

**Registered Owner in Fee Simple**  
Registered Owner/Mailing Address: HER MAJESTY THE QUEEN IN RIGHT OF THE PROVINCE OF BRITISH COLUMBIA  
NO ADDRESS ON FILE FOR THIS OWNER

**Taxation Authority** PRINCE RUPERT ASSESSMENT DISTRICT

**Description of Land**  
Parcel Identifier: 015-496-996  
Legal Description:  
THE SURFACE OF DISTRICT LOT 114 RANGE 4 COAST DISTRICT SURVEYED AS "RED BLUFF" MINERAL CLAIM

**Legal Notations** NONE

**Charges, Liens and Interests**  
Nature: OPTION TO PURCHASE  
Registration Number: 20798D  
Registration Date and Time: 1962-03-30 14:53  
Registered Owner: QUAMCO LIMITED  
Remarks: INTER ALIA  
ALL MINERALS PRECIOUS AND BASE SAVE COAL PETROLEUM AND NATURAL GAS UNDER

**Cancelled By:** TH7750  
**Cancelled Date:** 1994-06-09

**TITLE SEARCH PRINT**

File Reference: 08-2216

Declared Value \$N/A

2015-11-30, 17:17:08

Requestor: Kelly Boreham

26

Nature: UNDERSURFACE RIGHTS  
 Registration Number: L3578  
 Registration Date and Time: 1982-03-18 11:42  
 Registered Owner: FALCONBRIDGE LIMITED  
 INCORPORATION NO. A-39473  
 Remarks: INTER ALIA  
 TRANSFER OF 19237D  
 ALL MINERALS PRECIOUS AND BASE SAVE COAL PETROLEUM  
 AND NATURAL GAS UNDER  
 TRANSFERRED TO TH18029

Nature: UNDERSURFACE RIGHTS  
 Registration Number: TH18029  
 Registration Date and Time: 1994-12-05 14:26  
 Registered Owner: ATNA RESOURCES LTD.  
 INCORPORATION NO. 278695  
 Remarks: ALL MINERALS PRECIOUS AND BASE SAVE  
 COAL PETROLEUM AND NATURAL GAS UNDER  
 TRANSFER OF 19237D SEE ALSO L3578

**Duplicate Indefeasible Title** NONE OUTSTANDING

**Transfers** NONE

**Pending Applications** NONE

**Corrections** NONE

L3578 REGISTERED OWNER OF CHARGE:L3578 1994-03-02 15:05:00 PREVIOUS TEXT:  
 KIDD CREEK MINES LTD.  
 REGISTRATION #9808-A  
 CORRECTION REFERENCE: TH2598  
 L3578 REGISTERED OWNER OF CHARGE:L3578 1994-12-05 14:51:00 PREVIOUS TEXT:  
 {FALCONBRIDGE LIMITED REGISTRATION #A-32869}(00001)  
 CORRECTION REFERENCE: TH18023

**TITLE SEARCH PRINT**

File Reference: 08-2216

Declared Value \$N/A

2015-11-30, 17:17:08 <sup>27.</sup>

Requestor: Kelly Boreham

**\*\*CURRENT AND CANCELLED INFORMATION SHOWN\*\***

**Title Issued Under** SECTION 172 LAND TITLE ACT

**Land Title District** PRINCE RUPERT  
Land Title Office PRINCE RUPERT

**Title Number** L3594  
From Title Number 26969I

**Application Entered** 1982-03-19

**Application Received** 1982-03-18

**Registered Owner in Fee Simple**  
Registered Owner/Mailing Address: HER MAJESTY THE QUEEN IN RIGHT OF THE PROVINCE OF BRITISH COLUMBIA  
NO ADDRESS ON FILE FOR THIS OWNER

**Taxation Authority** PRINCE RUPERT ASSESSMENT DISTRICT

**Description of Land**  
Parcel Identifier: 015-497-020  
Legal Description: THE SURFACE OF DISTRICT LOT 115 RANGE 4 COAST DISTRICT SURVEYED AS "QUEEN" MINERAL CLAIM

**Legal Notations** NONE

**Charges, Liens and Interests**  
Nature: OPTION TO PURCHASE  
Registration Number: 20798D  
Registration Date and Time: 1962-03-30 14:53  
Registered Owner: QUAMCO LIMITED  
Remarks: INTER ALIA  
ALL MINERALS PRECIOUS AND BASE SAVE COAL PETROLEUM AND NATURAL GAS UNDER

**Cancelled By:** TH7750  
**Cancelled Date:** 1994-06-09

**TITLE SEARCH PRINT**

File Reference: 08-2216

Declared Value \$N/A

2015-11-30, 17:17:08  
Requestor: Kelly Boreham <sup>28</sup>

Nature: UNDERSURFACE RIGHTS  
Registration Number: L3578  
Registration Date and Time: 1982-03-18 11:42  
Registered Owner: FALCONBRIDGE LIMITED  
INCORPORATION NO. A-39473  
Remarks: INTER ALIA  
TRANSFER OF 19237D  
ALL MINERALS PRECIOUS AND BASE SAVE COAL PETROLEUM  
AND NATURAL GAS UNDER  
TRANSFERRED TO TH18030

Nature: UNDERSURFACE RIGHTS  
Registration Number: TH18030  
Registration Date and Time: 1994-12-05 14:26  
Registered Owner: ATNA RESOURCES LTD.  
INCORPORATION NO. 278695  
Remarks: ALL MINERALS PRECIOUS AND BASE SAVE  
COAL PETROLEUM AND NATURAL GAS UNDER  
TRANSFER OF 19237D SEE ALSO L3578

**Duplicate Indefeasible Title** NONE OUTSTANDING

**Transfers** NONE

**Pending Applications** NONE

**Corrections** NONE

L3578 REGISTERED OWNER OF CHARGE:L3578 1994-03-02 15:05:00 PREVIOUS TEXT:  
KIDD CREEK MINES LTD.  
REGISTRATION #9808-A  
CORRECTION REFERENCE: TH2598  
L3578 REGISTERED OWNER OF CHARGE:L3578 1994-12-05 14:51:00 PREVIOUS TEXT:  
{FALCONBRIDGE LIMITED REGISTRATION #A-32869}(00001)  
CORRECTION REFERENCE: TH18023

**TITLE SEARCH PRINT**

File Reference: 08-2216

Declared Value \$N/A

2015-11-30, 17:17:09 <sup>29</sup>

Requestor: Kelly Boreham

**\*\*CURRENT AND CANCELLED INFORMATION SHOWN\*\***

**Title Issued Under** SECTION 188 LAND TITLE ACT

**Land Title District** PRINCE RUPERT  
Land Title Office PRINCE RUPERT

**Title Number** TD1232  
From Title Number L3598

**Application Entered** 1990-01-26

**Application Received** 1990-01-25

**Registered Owner in Fee Simple**  
Registered Owner/Mailing Address: HER MAJESTY THE QUEEN IN RIGHT OF THE PROVINCE OF BRITISH COLUMBIA  
NO ADDRESS ON FILE FOR THIS OWNER

**Taxation Authority** PRINCE RUPERT ASSESSMENT DISTRICT

**Description of Land**  
Parcel Identifier: 015-534-286  
Legal Description:  
THE SURFACE OF DISTRICT LOT 2661 RANGE 4 COAST DISTRICT SURVEYED AS "SULPHIDE NO. 5" MINERAL CLAIM

**Legal Notations** NONE

**Charges, Liens and Interests**  
Nature: OPTION TO PURCHASE  
Registration Number: 20798D  
Registration Date and Time: 1962-03-30 14:53  
Registered Owner: QUAMCO LIMITED  
Remarks: INTER ALIA  
ALL MINERALS PRECIOUS AND BASE SAVE COAL PETROLEUM AND NATURAL GAS UNDER

**Cancelled By:** TH7750  
**Cancelled Date:** 1994-06-09

**TITLE SEARCH PRINT**

2015-11-30, 17:17:09 <sup>30</sup>

File Reference: 08-2216

Requestor: Kelly Boreham

Declared Value \$N/A

Nature: UNDERSURFACE RIGHTS  
 Registration Number: L3578  
 Registration Date and Time: 1982-03-18 11:42  
 Registered Owner: FALCONBRIDGE LIMITED  
 INCORPORATION NO. A-39473  
 Remarks: INTER ALIA  
 TRANSFER OF 19237D  
 ALL MINERALS PRECIOUS AND BASE SAVE COAL PETROLEUM  
 AND NATURAL GAS UNDER  
 TRANSFERRED TO TH18031

Nature: UNDERSURFACE RIGHTS  
 Registration Number: TH18031  
 Registration Date and Time: 1994-12-05 14:26  
 Registered Owner: ATNA RESOURCES LTD.  
 INCORPORATION NO. 278695  
 Remarks: ALL MINERALS PRECIOUS AND BASE SAVE  
 COAL PETROLEUM AND NATURAL GAS UNDER  
 TRANSFER OF 19237D SEE ALSO L3578

**Duplicate Indefeasible Title** NONE OUTSTANDING

**Transfers** NONE

**Pending Applications** NONE

**Corrections** NONE

L3578 REGISTERED OWNER OF CHARGE:L3578 1994-03-02 15:05:00 PREVIOUS TEXT:  
 KIDD CREEK MINES LTD.  
 REGISTRATION #9808-A  
 CORRECTION REFERENCE: TH2598  
 L3578 REGISTERED OWNER OF CHARGE:L3578 1994-12-05 14:51:00 PREVIOUS TEXT:  
 {FALCONBRIDGE LIMITED REGISTRATION #A-32869}(00001)  
 CORRECTION REFERENCE: TH18023

**TITLE SEARCH PRINT**

File Reference: 08-2216

Declared Value \$N/A

2015-11-30, 17:17:09 <sup>31.</sup>

Requestor: Kelly Boreham

**\*\*CURRENT AND CANCELLED INFORMATION SHOWN\*\***

**Title Issued Under** SECTION 188 LAND TITLE ACT

**Land Title District** PRINCE RUPERT  
Land Title Office PRINCE RUPERT

**Title Number** TD1233  
From Title Number L3598

**Application Entered** 1990-01-26

**Application Received** 1990-01-25

**Registered Owner in Fee Simple**  
Registered Owner/Mailing Address: HER MAJESTY THE QUEEN IN RIGHT OF THE PROVINCE OF BRITISH COLUMBIA  
NO ADDRESS ON FILE FOR THIS OWNER

**Taxation Authority** PRINCE RUPERT ASSESSMENT DISTRICT

**Description of Land**  
Parcel Identifier: 015-534-294  
Legal Description: THE SURFACE OF DISTRICT LOT 2662 RANGE 4 COAST DISTRICT SURVEYED AS "SULPHIDE NO. 6" MINERAL CLAIM

**Legal Notations** NONE

**Charges, Liens and Interests**  
Nature: OPTION TO PURCHASE  
Registration Number: 20798D  
Registration Date and Time: 1962-03-30 14:53  
Registered Owner: QUAMCO LIMITED  
Remarks: INTER ALIA  
ALL MINERALS PRECIOUS AND BASE SAVE COAL PETROLEUM AND NATURAL GAS UNDER

**Cancelled By:** TH7750  
**Cancelled Date:** 1994-06-09

**TITLE SEARCH PRINT**

File Reference: 08-2216

Declared Value \$N/A

2015-11-30, 17:17:09 <sup>32</sup>

Requestor: Kelly Boreham

Nature: UNDERSURFACE RIGHTS  
 Registration Number: L3578  
 Registration Date and Time: 1982-03-18 11:42  
 Registered Owner: FALCONBRIDGE LIMITED  
 INCORPORATION NO. A-39473  
 Remarks: INTER ALIA  
 TRANSFER OF 19237D  
 ALL MINERALS PRECIOUS AND BASE SAVE COAL PETROLEUM  
 AND NATURAL GAS UNDER  
 TRANSFERRED TO TH18032

Nature: UNDERSURFACE RIGHTS  
 Registration Number: TH18032  
 Registration Date and Time: 1994-12-05 14:26  
 Registered Owner: ATNA RESOURCES LTD.  
 INCORPORATION NO. 278695  
 Remarks: ALL MINERALS PRECIOUS AND BASE SAVE  
 COAL PETROLEUM AND NATURAL GAS UNDER  
 TRANSFER OF 19237D SEE ALSO L3578

**Duplicate Indefeasible Title** NONE OUTSTANDING

**Transfers** NONE

**Pending Applications** NONE

**Corrections** NONE

L3578 REGISTERED OWNER OF CHARGE:L3578 1994-03-02 15:05:00 PREVIOUS TEXT:  
 KIDD CREEK MINES LTD.  
 REGISTRATION #9808-A  
 CORRECTION REFERENCE: TH2598  
 L3578 REGISTERED OWNER OF CHARGE:L3578 1994-12-05 14:51:00 PREVIOUS TEXT:  
 {FALCONBRIDGE LIMITED REGISTRATION #A-32869}(00001)  
 CORRECTION REFERENCE: TH18023



**TITLE SEARCH PRINT**

File Reference: 08-2216

Declared Value \$N/A

2015-11-30, 17:17:09 <sup>33</sup>

Requestor: Kelly Boreham

**\*\*CURRENT AND CANCELLED INFORMATION SHOWN\*\***

<b>Title Issued Under</b>	SECTION 188 LAND TITLE ACT
<b>Land Title District</b> Land Title Office	PRINCE RUPERT PRINCE RUPERT
<b>Title Number</b> From Title Number	TD1234 L3598
<b>Application Entered</b>	1990-01-26
<b>Application Received</b>	1990-01-25
<b>Registered Owner in Fee Simple</b> Registered Owner/Mailing Address:	HER MAJESTY THE QUEEN IN RIGHT OF THE PROVINCE OF BRITISH COLUMBIA NO ADDRESS ON FILE FOR THIS OWNER
<b>Taxation Authority</b>	PRINCE RUPERT ASSESSMENT DISTRICT
<b>Description of Land</b> Parcel Identifier: Legal Description:	015-534-308 THE SURFACE OF DISTRICT LOT 2663 RANGE 4 COAST DISTRICT SURVEYED AS "S. NO. 1 FRACTION" MINERAL CLAIM
<b>Legal Notations</b>	NONE
<b>Charges, Liens and Interests</b> Nature: Registration Number: Registration Date and Time: Registered Owner: Remarks:	OPTION TO PURCHASE 20798D 1962-03-30 14:53 QUAMCO LIMITED INTER ALIA ALL MINERALS PRECIOUS AND BASE SAVE COAL PETROLEUM AND NATURAL GAS UNDER
<b>Cancelled By:</b> <b>Cancelled Date:</b>	<b>TH7750</b> <b>1994-06-09</b>

**TITLE SEARCH PRINT**

2015-11-30, 17:17:09 <sup>34.</sup>

File Reference: 08-2216

Requestor: Kelly Boreham

Declared Value \$N/A

Nature: UNDERSURFACE RIGHTS  
 Registration Number: L3578  
 Registration Date and Time: 1982-03-18 11:42  
 Registered Owner: FALCONBRIDGE LIMITED  
 INCORPORATION NO. A-39473  
 Remarks: INTER ALIA  
 TRANSFER OF 19237D  
 ALL MINERALS PRECIOUS AND BASE SAVE COAL PETROLEUM  
 AND NATURAL GAS UNDER  
 TRANSFERRED TO TH18033

Nature: UNDERSURFACE RIGHTS  
 Registration Number: TH18033  
 Registration Date and Time: 1994-12-05 14:26  
 Registered Owner: ATNA RESOURCES LTD.  
 INCORPORATION NO. 278695  
 Remarks: ALL MINERALS PRECIOUS AND BASE SAVE  
 COAL PETROLEUM AND NATURAL GAS UNDER  
 TRANSFER OF 19237D SEE ALSO L3578

**Duplicate Infeasible Title** NONE OUTSTANDING

**Transfers** NONE

**Pending Applications** NONE

**Corrections** NONE

L3578 REGISTERED OWNER OF CHARGE:L3578 1994-03-02 15:05:00 PREVIOUS TEXT:  
 KIDD CREEK MINES LTD.  
 REGISTRATION #9808-A  
 CORRECTION REFERENCE: TH2598  
 L3578 REGISTERED OWNER OF CHARGE:L3578 1994-12-05 14:51:00 PREVIOUS TEXT:  
 {FALCONBRIDGE LIMITED REGISTRATION #A-32869}(00001)  
 CORRECTION REFERENCE: TH18023

**TITLE SEARCH PRINT**

File Reference: 08-2216

Declared Value \$N/A

2015-11-30, 17:17:10

Requestor: Kelly Boreham

35

**\*\*CURRENT AND CANCELLED INFORMATION SHOWN\*\***

<b>Title Issued Under</b>	SECTION 188 LAND TITLE ACT
<b>Land Title District</b> Land Title Office	PRINCE RUPERT PRINCE RUPERT
<b>Title Number</b> From Title Number	TD1235 L3598
<b>Application Entered</b>	1990-01-26
<b>Application Received</b>	1990-01-25
<b>Registered Owner in Fee Simple</b> Registered Owner/Mailing Address:	HER MAJESTY THE QUEEN IN RIGHT OF THE PROVINCE OF BRITISH COLUMBIA NO ADDRESS ON FILE FOR THIS OWNER
<b>Taxation Authority</b>	PRINCE RUPERT ASSESSMENT DISTRICT
<b>Description of Land</b> Parcel Identifier: Legal Description:	015-534-316 THE SURFACE OF DISTRICT LOT 2664 RANGE 4 COAST DISTRICT SURVEYED AS "SULPHIDE NO. 7" MINERAL CLAIM
<b>Legal Notations</b>	NONE
<b>Charges, Liens and Interests</b> Nature: Registration Number: Registration Date and Time: Registered Owner: Remarks:	OPTION TO PURCHASE 20798D 1962-03-30 14:53 QUAMCO LIMITED INTER ALIA ALL MINERALS PRECIOUS AND BASE SAVE COAL PETROLEUM AND NATURAL GAS UNDER
<b>Cancelled By:</b> <b>Cancelled Date:</b>	<b>TH7750</b> <b>1994-06-09</b>

**TITLE SEARCH PRINT**

File Reference: 08-2216

Declared Value \$N/A

2015-11-30, 17:17:10 <sup>36.</sup>

Requestor: Kelly Boreham

Nature: UNDERSURFACE RIGHTS  
 Registration Number: L3578  
 Registration Date and Time: 1982-03-18 11:42  
 Registered Owner: FALCONBRIDGE LIMITED  
 INCORPORATION NO. A-39473  
 Remarks: INTER ALIA  
 TRANSFER OF 19237D  
 ALL MINERALS PRECIOUS AND BASE SAVE COAL PETROLEUM  
 AND NATURAL GAS UNDER  
 TRANSFERRED TO TH18034

Nature: UNDERSURFACE RIGHTS  
 Registration Number: TH18034  
 Registration Date and Time: 1994-12-05 14:26  
 Registered Owner: ATNA RESOURCES LTD.  
 INCORPORATION NO. 278695  
 Remarks: ALL MINERALS PRECIOUS AND BASE SAVE  
 COAL PETROLEUM AND NATURAL GAS UNDER  
 TRANSFER OF 19237D SEE ALSO L3578

**Duplicate Indefeasible Title** NONE OUTSTANDING

**Transfers** NONE

**Pending Applications** NONE

**Corrections** NONE

L3578 REGISTERED OWNER OF CHARGE:L3578 1994-03-02 15:05:00 PREVIOUS TEXT:  
 KIDD CREEK MINES LTD.  
 REGISTRATION #9808-A  
 CORRECTION REFERENCE: TH2598  
 L3578 REGISTERED OWNER OF CHARGE:L3578 1994-12-05 14:51:00 PREVIOUS TEXT:  
 {FALCONBRIDGE LIMITED REGISTRATION #A-32869}(00001)  
 CORRECTION REFERENCE: TH18023

**TITLE SEARCH PRINT**

File Reference: 08-2216

Declared Value \$N/A

2015-11-30, 17:17:10

Requestor: Kelly Boreham

37

**\*\*CURRENT AND CANCELLED INFORMATION SHOWN\*\***

**Title Issued Under** SECTION 188 LAND TITLE ACT

**Land Title District** PRINCE RUPERT  
Land Title Office PRINCE RUPERT

**Title Number** TD1236  
From Title Number L3598

**Application Entered** 1990-01-26

**Application Received** 1990-01-25

**Registered Owner in Fee Simple**  
Registered Owner/Mailing Address: HER MAJESTY THE QUEEN IN RIGHT OF THE PROVINCE OF BRITISH COLUMBIA  
NO ADDRESS ON FILE FOR THIS OWNER

**Taxation Authority** PRINCE RUPERT ASSESSMENT DISTRICT

**Description of Land**  
Parcel Identifier: 015-534-332  
Legal Description:  
THE SURFACE OF DISTRICT LOT 2665 RANGE 4 COAST DISTRICT SURVEYED AS "SULPHIDE NO. 8" MINERAL CLAIM

**Legal Notations** NONE

**Charges, Liens and Interests**  
Nature: OPTION TO PURCHASE  
Registration Number: 20798D  
Registration Date and Time: 1962-03-30 14:53  
Registered Owner: QUAMCO LIMITED  
Remarks: INTER ALIA  
ALL MINERALS PRECIOUS AND BASE SAVE COAL PETROLEUM AND NATURAL GAS UNDER

**Cancelled By:** TH7750  
**Cancelled Date:** 1994-06-09

**TITLE SEARCH PRINT**

File Reference: 08-2216

Declared Value \$N/A

2015-11-30, 17:17:10 <sup>38</sup>

Requestor: Kelly Boreham

Nature: UNDERSURFACE RIGHTS  
 Registration Number: L3578  
 Registration Date and Time: 1982-03-18 11:42  
 Registered Owner: FALCONBRIDGE LIMITED  
 INCORPORATION NO. A-39473  
 Remarks: INTER ALIA  
 TRANSFER OF 19237D  
 ALL MINERALS PRECIOUS AND BASE SAVE COAL PETROLEUM  
 AND NATURAL GAS UNDER  
 TRANSFERRED TO TH18035

Nature: UNDERSURFACE RIGHTS  
 Registration Number: TH18035  
 Registration Date and Time: 1994-12-05 14:26  
 Registered Owner: ATNA RESOURCES LTD.  
 INCORPORATION NO. 278695  
 Remarks: ALL MINERALS PRECIOUS AND BASE SAVE  
 COAL PETROLEUM AND NATURAL GAS UNDER  
 TRANSFER OF 19237D SEE ALSO L3578

**Duplicate Infeasible Title** NONE OUTSTANDING

**Transfers** NONE

**Pending Applications** NONE

**Corrections** NONE

L3578 REGISTERED OWNER OF CHARGE:L3578 1994-03-02 15:05:00 PREVIOUS TEXT:  
 KIDD CREEK MINES LTD.  
 REGISTRATION #9808-A  
 CORRECTION REFERENCE: TH2598  
 L3578 REGISTERED OWNER OF CHARGE:L3578 1994-12-05 14:51:00 PREVIOUS TEXT:  
 {FALCONBRIDGE LIMITED REGISTRATION #A-32869}(00001)  
 CORRECTION REFERENCE: TH18023

**TITLE SEARCH PRINT**

File Reference: 08-2216

Declared Value \$N/A

2015-11-30, 17:17:10 <sup>39</sup>

Requestor: Kelly Boreham

**\*\*CURRENT AND CANCELLED INFORMATION SHOWN\*\***

**Title Issued Under** SECTION 188 LAND TITLE ACT

**Land Title District** PRINCE RUPERT  
Land Title Office PRINCE RUPERT

**Title Number** TD1237  
From Title Number L3598

**Application Entered** 1990-01-26

**Application Received** 1990-01-25

**Registered Owner in Fee Simple**  
Registered Owner/Mailing Address: HER MAJESTY THE QUEEN IN RIGHT OF THE PROVINCE OF BRITISH COLUMBIA  
NO ADDRESS ON FILE FOR THIS OWNER

**Taxation Authority** PRINCE RUPERT ASSESSMENT DISTRICT

**Description of Land**  
Parcel Identifier: 015-534-341  
Legal Description:  
THE SURFACE OF DISTRICT LOT 2666 RANGE 4 COAST DISTRICT SURVEYED AS "SULPHIDE NO. 11" MINERAL CLAIM

**Legal Notations** NONE

**Charges, Liens and Interests**  
Nature: OPTION TO PURCHASE  
Registration Number: 20798D  
Registration Date and Time: 1962-03-30 14:53  
Registered Owner: QUAMCO LIMITED  
Remarks: INTER ALIA  
ALL MINERALS PRECIOUS AND BASE SAVE COAL PETROLEUM AND NATURAL GAS UNDER

**Cancelled By:** **TH7750**  
**Cancelled Date:** **1994-06-09**

**TITLE SEARCH PRINT**

2015-11-30, 17:17:10 <sup>40</sup>  
Requestor: Kelly Boreham

File Reference: 08-2216

Declared Value \$N/A

Nature: UNDERSURFACE RIGHTS  
 Registration Number: L3578  
 Registration Date and Time: 1982-03-18 11:42  
 Registered Owner: FALCONBRIDGE LIMITED  
 INCORPORATION NO. A-39473  
 Remarks: INTER ALIA  
 TRANSFER OF 19237D  
 ALL MINERALS PRECIOUS AND BASE SAVE COAL PETROLEUM  
 AND NATURAL GAS UNDER  
 TRANSFERRED TO TH18036

Nature: UNDERSURFACE RIGHTS  
 Registration Number: TH18036  
 Registration Date and Time: 1994-12-05 14:26  
 Registered Owner: ATNA RESOURCES LTD.  
 INCORPORATION NO. 278695  
 Remarks: ALL MINERALS PRECIOUS AND BASE SAVE  
 COAL PETROLEUM AND NATURAL GAS UNDER  
 TRANSFER OF 19237D SEE ALSO L3578

**Duplicate Indefeasible Title** NONE OUTSTANDING

**Transfers** NONE

**Pending Applications** NONE

**Corrections** NONE

L3578 REGISTERED OWNER OF CHARGE:L3578 1994-03-02 15:05:00 PREVIOUS TEXT:  
 KIDD CREEK MINES LTD.  
 REGISTRATION #9808-A  
 CORRECTION REFERENCE: TH2598  
 L3578 REGISTERED OWNER OF CHARGE:L3578 1994-12-05 14:51:00 PREVIOUS TEXT:  
 {FALCONBRIDGE LIMITED REGISTRATION #A-32869}(00001)  
 CORRECTION REFERENCE: TH18023



**TITLE SEARCH PRINT**

File Reference: 08-2216

Declared Value \$N/A

2015-11-30, 17:17:11

Requestor: Kelly Boreham

41

**\*\*CURRENT AND CANCELLED INFORMATION SHOWN\*\***

**Title Issued Under** SECTION 188 LAND TITLE ACT

**Land Title District** PRINCE RUPERT  
Land Title Office PRINCE RUPERT

**Title Number** TD1238  
From Title Number L3598

**Application Entered** 1990-01-26

**Application Received** 1990-01-25

**Registered Owner in Fee Simple**  
Registered Owner/Mailing Address: HER MAJESTY THE QUEEN IN RIGHT OF THE PROVINCE OF BRITISH COLUMBIA  
NO ADDRESS ON FILE FOR THIS OWNER

**Taxation Authority** PRINCE RUPERT ASSESSMENT DISTRICT

**Description of Land**  
Parcel Identifier: 015-534-359  
Legal Description:  
THE SURFACE OF DISTRICT LOT 2667 RANGE 4 COAST DISTRICT SURVEYED AS "SULPHIDE NO. 9" MINERAL CLAIM

**Legal Notations** NONE

**Charges, Liens and Interests**  
Nature: OPTION TO PURCHASE  
Registration Number: 20798D  
Registration Date and Time: 1962-03-30 14:53  
Registered Owner: QUAMCO LIMITED  
Remarks: INTER ALIA  
ALL MINERALS PRECIOUS AND BASE SAVE COAL PETROLEUM AND NATURAL GAS UNDER

**Cancelled By:** TH7750  
**Cancelled Date:** 1994-06-09

**TITLE SEARCH PRINT**

File Reference: 08-2216

Declared Value \$N/A

2015-11-30, 17:17:11

Requestor: Kelly Boreham

42.

Nature: UNDERSURFACE RIGHTS  
 Registration Number: L3578  
 Registration Date and Time: 1982-03-18 11:42  
 Registered Owner: FALCONBRIDGE LIMITED  
 INCORPORATION NO. A-39473  
 Remarks: INTER ALIA  
 TRANSFER OF 19237D  
 ALL MINERALS PRECIOUS AND BASE SAVE COAL PETROLEUM  
 AND NATURAL GAS UNDER  
 TRANSFERRED TO TH18037

Nature: UNDERSURFACE RIGHTS  
 Registration Number: TH18037  
 Registration Date and Time: 1994-12-05 14:26  
 Registered Owner: ATNA RESOURCES LTD.  
 INCORPORATION NO. 278695  
 Remarks: ALL MINERALS PRECIOUS AND BASE SAVE  
 COAL PETROLEUM AND NATURAL GAS UNDER  
 TRANSFER OF 19237D SEE ALSO L3578

**Duplicate Indefeasible Title** NONE OUTSTANDING

**Transfers** NONE

**Pending Applications** NONE

**Corrections** NONE

L3578 REGISTERED OWNER OF CHARGE:L3578 1994-03-02 15:05:00 PREVIOUS TEXT:  
 KIDD CREEK MINES LTD.  
 REGISTRATION #9808-A  
 CORRECTION REFERENCE: TH2598  
 L3578 REGISTERED OWNER OF CHARGE:L3578 1994-12-05 14:51:00 PREVIOUS TEXT:  
 {FALCONBRIDGE LIMITED REGISTRATION #A-32869}(00001)  
 CORRECTION REFERENCE: TH18023

**TITLE SEARCH PRINT**

File Reference: 08-2216

Declared Value \$N/A

2015-11-30, 17:17:11

Requestor: Kelly Boreham

43

**\*\*CURRENT AND CANCELLED INFORMATION SHOWN\*\***

**Title Issued Under** SECTION 188 LAND TITLE ACT

**Land Title District** PRINCE RUPERT  
Land Title Office PRINCE RUPERT

**Title Number** TD1239  
From Title Number L3598

**Application Entered** 1990-01-26

**Application Received** 1990-01-25

**Registered Owner in Fee Simple**  
Registered Owner/Mailing Address: HER MAJESTY THE QUEEN IN RIGHT OF THE PROVINCE OF BRITISH COLUMBIA  
NO ADDRESS ON FILE FOR THIS OWNER

**Taxation Authority** PRINCE RUPERT ASSESSMENT DISTRICT

**Description of Land**  
Parcel Identifier: 015-534-367  
Legal Description:  
THE SURFACE OF DISTRICT LOT 2668 RANGE 4 COAST DISTRICT SURVEYED AS "SULPHIDE NO. 10" MINERAL CLAIM

**Legal Notations** NONE

**Charges, Liens and Interests**  
Nature: OPTION TO PURCHASE  
Registration Number: 20798D  
Registration Date and Time: 1962-03-30 14:53  
Registered Owner: QUAMCO LIMITED  
Remarks: INTER ALIA  
ALL MINERALS PRECIOUS AND BASE SAVE COAL PETROLEUM AND NATURAL GAS UNDER

**Cancelled By:** TH7750  
**Cancelled Date:** 1994-06-09

**TITLE SEARCH PRINT**

2015-11-30, 17:17:11 44

File Reference: 08-2216

Requestor: Kelly Boreham

Declared Value \$N/A

Nature: UNDERSURFACE RIGHTS  
 Registration Number: L3578  
 Registration Date and Time: 1982-03-18 11:42  
 Registered Owner: FALCONBRIDGE LIMITED  
 INCORPORATION NO. A-39473  
 Remarks: INTER ALIA  
 TRANSFER OF 19237D  
 ALL MINERALS PRECIOUS AND BASE SAVE COAL PETROLEUM  
 AND NATURAL GAS UNDER  
 TRANSFERRED TO TH18038

Nature: UNDERSURFACE RIGHTS  
 Registration Number: TH18038  
 Registration Date and Time: 1994-12-05 14:26  
 Registered Owner: ATNA RESOURCES LTD.  
 INCORPORATION NO. 278695  
 Remarks: ALL MINERALS PRECIOUS AND BASE SAVE  
 COAL PETROLEUM AND NATURAL GAS UNDER  
 TRANSFER OF 19237D SEE ALSO L3578

**Duplicate Indefeasible Title** NONE OUTSTANDING

**Transfers** NONE

**Pending Applications** NONE

**Corrections** NONE

L3578 REGISTERED OWNER OF CHARGE:L3578 1994-03-02 15:05:00 PREVIOUS TEXT:  
 KIDD CREEK MINES LTD.  
 REGISTRATION #9808-A  
 CORRECTION REFERENCE: TH2598  
 L3578 REGISTERED OWNER OF CHARGE:L3578 1994-12-05 14:51:00 PREVIOUS TEXT:  
 {FALCONBRIDGE LIMITED REGISTRATION #A-32869}(00001)  
 CORRECTION REFERENCE: TH18023

**TITLE SEARCH PRINT**

File Reference: 08-2216

Declared Value \$N/A

2015-11-30, 17:17:11  
Requestor: Kelly Boreham

45

**\*\*CURRENT AND CANCELLED INFORMATION SHOWN\*\***

**Title Issued Under** SECTION 188 LAND TITLE ACT

**Land Title District** PRINCE RUPERT  
Land Title Office PRINCE RUPERT

**Title Number** TD1240  
From Title Number L3598

**Application Entered** 1990-01-26

**Application Received** 1990-01-25

**Registered Owner in Fee Simple**  
Registered Owner/Mailing Address: HER MAJESTY THE QUEEN IN RIGHT OF THE PROVINCE OF BRITISH COLUMBIA  
NO ADDRESS ON FILE FOR THIS OWNER

**Taxation Authority** PRINCE RUPERT ASSESSMENT DISTRICT

**Description of Land**  
Parcel Identifier: 015-534-383  
Legal Description:  
THE SURFACE OF DISTRICT LOT 2669 RANGE 4 COAST DISTRICT SURVEYED AS "SULPHIDE NO. 1" MINERAL CLAIM

**Legal Notations** NONE

**Charges, Liens and Interests**  
Nature: OPTION TO PURCHASE  
Registration Number: 20798D  
Registration Date and Time: 1962-03-30 14:53  
Registered Owner: QUAMCO LIMITED  
Remarks: INTER ALIA  
ALL MINERALS PRECIOUS AND BASE SAVE COAL PETROLEUM AND NATURAL GAS UNDER

**Cancelled By:** TH7750  
**Cancelled Date:** 1994-06-09

**TITLE SEARCH PRINT**

2015-11-30, 17:17:11 <sup>46</sup>

File Reference: 08-2216

Requestor: Kelly Boreham

Declared Value \$N/A

Nature: UNDERSURFACE RIGHTS  
 Registration Number: L3578  
 Registration Date and Time: 1982-03-18 11:42  
 Registered Owner: FALCONBRIDGE LIMITED  
 INCORPORATION NO. A-39473  
 Remarks: INTER ALIA  
 TRANSFER OF 19237D  
 ALL MINERALS PRECIOUS AND BASE SAVE COAL PETROLEUM  
 AND NATURAL GAS UNDER  
 TRANSFERRED TO TH18039

Nature: UNDERSURFACE RIGHTS  
 Registration Number: TH18039  
 Registration Date and Time: 1994-12-05 14:26  
 Registered Owner: ATNA RESOURCES LTD.  
 INCORPORATION NO. 278695  
 Remarks: ALL MINERALS PRECIOUS AND BASE SAVE  
 COAL PETROLEUM AND NATURAL GAS UNDER  
 TRANSFER OF 19237D SEE ALSO L3578

**Duplicate Indefeasible Title** NONE OUTSTANDING

**Transfers** NONE

**Pending Applications** NONE

**Corrections** NONE

L3578 REGISTERED OWNER OF CHARGE:L3578 1994-03-02 15:05:00 PREVIOUS TEXT:  
 KIDD CREEK MINES LTD.  
 REGISTRATION #9808-A  
 CORRECTION REFERENCE: TH2598  
 L3578 REGISTERED OWNER OF CHARGE:L3578 1994-12-05 14:51:00 PREVIOUS TEXT:  
 {FALCONBRIDGE LIMITED REGISTRATION #A-32869}(00001)  
 CORRECTION REFERENCE: TH18023

**TITLE SEARCH PRINT**

File Reference: 08-2216

Declared Value \$N/A

2015-11-30, 17:17:12

Requestor: Kelly Boreham

47

**\*\*CURRENT AND CANCELLED INFORMATION SHOWN\*\***

**Title Issued Under** SECTION 188 LAND TITLE ACT

**Land Title District** PRINCE RUPERT  
Land Title Office PRINCE RUPERT

**Title Number** TD1241  
From Title Number L3598

**Application Entered** 1990-01-26

**Application Received** 1990-01-25

**Registered Owner in Fee Simple**  
Registered Owner/Mailing Address: HER MAJESTY THE QUEEN IN RIGHT OF THE PROVINCE OF BRITISH COLUMBIA  
NO ADDRESS ON FILE FOR THIS OWNER

**Taxation Authority** PRINCE RUPERT ASSESSMENT DISTRICT

**Description of Land**  
Parcel Identifier: 015-534-405  
Legal Description: THE SURFACE OF DISTRICT LOT 2670 RANGE 4 COAST DISTRICT SURVEYED AS "SULPHIDE NO.2" MINERAL CLAIM

**Legal Notations** NONE

**Charges, Liens and Interests**  
Nature: OPTION TO PURCHASE  
Registration Number: 20798D  
Registration Date and Time: 1962-03-30 14:53  
Registered Owner: QUAMCO LIMITED  
Remarks: INTER ALIA  
ALL MINERALS PRECIOUS AND BASE SAVE COAL PETROLEUM AND NATURAL GAS UNDER

**Cancelled By:** TH7750  
**Cancelled Date:** 1994-06-09

**TITLE SEARCH PRINT**

2015-11-30, 17:17:12 <sup>48</sup>

File Reference: 08-2216

Requestor: Kelly Boreham

Declared Value \$N/A

Nature: UNDERSURFACE RIGHTS  
 Registration Number: L3578  
 Registration Date and Time: 1982-03-18 11:42  
 Registered Owner: FALCONBRIDGE LIMITED  
 INCORPORATION NO. A-39473  
 Remarks: INTER ALIA  
 TRANSFER OF 19237D  
 ALL MINERALS PRECIOUS AND BASE SAVE COAL PETROLEUM  
 AND NATURAL GAS UNDER  
 TRANSFERRED TO TH18040

Nature: UNDERSURFACE RIGHTS  
 Registration Number: TH18040  
 Registration Date and Time: 1994-12-05 14:26  
 Registered Owner: ATNA RESOURCES LTD.  
 INCORPORATION NO. 278695  
 Remarks: ALL MINERALS PRECIOUS AND BASE SAVE  
 COAL PETROLEUM AND NATURAL GAS UNDER  
 TRANSFER OF 19237D SEE ALSO L3578

**Duplicate Indefeasible Title** NONE OUTSTANDING

**Transfers** NONE

**Pending Applications** NONE

**Corrections**

L3578 REGISTERED OWNER OF CHARGE:L3578 1994-03-02 15:05:00 PREVIOUS TEXT:  
 KIDD CREEK MINES LTD.  
 REGISTRATION #9808-A  
 CORRECTION REFERENCE: TH2598  
 L3578 REGISTERED OWNER OF CHARGE:L3578 1994-12-05 14:51:00 PREVIOUS TEXT:  
 {FALCONBRIDGE LIMITED REGISTRATION #A-32869}(00001)  
 CORRECTION REFERENCE: TH18023

BW86545 2004-03-09 08:43:00 LEGAL DESCRIPTION CORRECTED 015-534-405



**TITLE SEARCH PRINT**

File Reference: 08-2216

Declared Value \$N/A

2015-11-30, 17:17:12 <sup>49</sup>  
Requestor: Kelly Boreham

**\*\*CURRENT AND CANCELLED INFORMATION SHOWN\*\***

**Title Issued Under** SECTION 188 LAND TITLE ACT

**Land Title District** PRINCE RUPERT  
Land Title Office PRINCE RUPERT

**Title Number** TD1242  
From Title Number L3598

**Application Entered** 1990-01-26

**Application Received** 1990-01-25

**Registered Owner in Fee Simple**  
Registered Owner/Mailing Address: HER MAJESTY THE QUEEN IN RIGHT OF THE PROVINCE OF BRITISH COLUMBIA  
NO ADDRESS ON FILE FOR THIS OWNER

**Taxation Authority** PRINCE RUPERT ASSESSMENT DISTRICT

**Description of Land**  
Parcel Identifier: 015-534-430  
Legal Description: THE SURFACE OF DISTRICT LOT 2671 RANGE 4 COAST DISTRICT SURVEYED AS "SULPHIDE NO. 4" MINERAL CLAIM

**Legal Notations** NONE

**Charges, Liens and Interests**  
Nature: OPTION TO PURCHASE  
Registration Number: 20798D  
Registration Date and Time: 1962-03-30 14:53  
Registered Owner: QUAMCO LIMITED  
Remarks: INTER ALIA  
ALL MINERALS PRECIOUS AND BASE SAVE COAL PETROLEUM AND NATURAL GAS UNDER

**Cancelled By:** TH7750  
**Cancelled Date:** 1994-06-09

**TITLE SEARCH PRINT**

File Reference: 08-2216

Declared Value \$N/A

2015-11-30, 17:17:12

Requestor: Kelly Boreham

50

Nature: UNDERSURFACE RIGHTS  
 Registration Number: L3578  
 Registration Date and Time: 1982-03-18 11:42  
 Registered Owner: FALCONBRIDGE LIMITED  
 INCORPORATION NO. A-39473  
 Remarks: INTER ALIA  
 TRANSFER OF 19237D  
 ALL MINERALS PRECIOUS AND BASE SAVE COAL PETROLEUM  
 AND NATURAL GAS UNDER  
 TRANSFERRED TO TH18041

Nature: UNDERSURFACE RIGHTS  
 Registration Number: TH18041  
 Registration Date and Time: 1994-12-05 14:26  
 Registered Owner: ATNA RESOURCES LTD.  
 INCORPORATION NO. 278695  
 Remarks: ALL MINERALS PRECIOUS AND BASE SAVE  
 COAL PETROLEUM AND NATURAL GAS UNDER  
 TRANSFER OF 19237D SEE ALSO L3578

**Duplicate Indefeasible Title** NONE OUTSTANDING

**Transfers** NONE

**Pending Applications** NONE

**Corrections**

L3578 REGISTERED OWNER OF CHARGE:L3578 1994-03-02 15:05:00 PREVIOUS TEXT:  
 KIDD CREEK MINES LTD.  
 REGISTRATION #9808-A  
 CORRECTION REFERENCE: TH2598  
 L3578 REGISTERED OWNER OF CHARGE:L3578 1994-12-05 14:51:00 PREVIOUS TEXT:  
 {FALCONBRIDGE LIMITED REGISTRATION #A-32869}(00001)  
 CORRECTION REFERENCE: TH18023

BW86546 2004-03-09 08:51:00 LEGAL DESCRIPTION CORRECTED 015-534-430

**TITLE SEARCH PRINT**

File Reference: 08-2216

Declared Value \$N/A

2015-11-30, 17:17:12 51.

Requestor: Kelly Boreham

**\*\*CURRENT AND CANCELLED INFORMATION SHOWN\*\***

**Title Issued Under** SECTION 172 LAND TITLE ACT

**Land Title District** PRINCE RUPERT  
Land Title Office PRINCE RUPERT

**Title Number** L3598  
From Title Number 27657I

**Application Entered** 1982-03-19

**Application Received** 1982-03-18

**Registered Owner in Fee Simple**  
Registered Owner/Mailing Address: HER MAJESTY THE QUEEN IN RIGHT OF THE PROVINCE OF BRITISH COLUMBIA  
NO ADDRESS ON FILE FOR THIS OWNER

**Taxation Authority** PRINCE RUPERT ASSESSMENT DISTRICT

**Description of Land**  
Parcel Identifier: 015-534-464  
Legal Description: THE SURFACE OF DISTRICT LOT 2672 RANGE 4 COAST DISTRICT SURVEYED AS "SULPHIDE NO. 3" MINERAL CLAIM

**Legal Notations** NONE

**Charges, Liens and Interests**  
Nature: OPTION TO PURCHASE  
Registration Number: 20798D  
Registration Date and Time: 1962-03-30 14:53  
Registered Owner: QUAMCO LIMITED  
Remarks: INTER ALIA  
ALL MINERALS PRECIOUS AND BASE SAVE COAL PETROLEUM AND NATURAL GAS UNDER

**Cancelled By:** TH7750  
**Cancelled Date:** 1994-06-09

**TITLE SEARCH PRINT**

2015-11-30, 17:17:12  
Requestor: Kelly Boreham

52

File Reference: 08-2216

Declared Value \$N/A

Nature: UNDERSURFACE RIGHTS  
 Registration Number: L3578  
 Registration Date and Time: 1982-03-18 11:42  
 Registered Owner: FALCONBRIDGE LIMITED  
 INCORPORATION NO. A-39473  
 Remarks: INTER ALIA  
 TRANSFER OF 19237D  
 ALL MINERALS PRECIOUS AND BASE SAVE COAL PETROLEUM  
 AND NATURAL GAS UNDER  
 TRANSFERRED TO TH18042

Nature: UNDERSURFACE RIGHTS  
 Registration Number: TH18042  
 Registration Date and Time: 1994-12-05 14:26  
 Registered Owner: ATNA RESOURCES LTD.  
 INCORPORATION NO. 278695  
 Remarks: ALL MINERALS PRECIOUS AND BASE SAVE  
 COAL PETROLEUM AND NATURAL GAS UNDER  
 TRANSFER OF 19237D SEE ALSO L3578

**Duplicate Indefeasible Title** NONE OUTSTANDING

**Transfers** NONE

**Pending Applications** NONE

**Corrections**

L3578 REGISTERED OWNER OF CHARGE:L3578 1994-03-02 15:05:00 PREVIOUS TEXT:  
 KIDD CREEK MINES LTD.  
 REGISTRATION #9808-A  
 CORRECTION REFERENCE: TH2598  
 L3578 REGISTERED OWNER OF CHARGE:L3578 1994-12-05 14:51:00 PREVIOUS TEXT:  
 {FALCONBRIDGE LIMITED REGISTRATION #A-32869}(00001)  
 CORRECTION REFERENCE: TH18023

BW86547 2004-03-09 08:58:00 LEGAL DESCRIPTION CORRECTED 015-534-464

**TITLE SEARCH PRINT**

File Reference: 08-2216

Declared Value \$N/A

2015-11-30, 17:17:13

Requestor: Kelly Boreham

53

**\*\*CURRENT AND CANCELLED INFORMATION SHOWN\*\***

**Title Issued Under** SECTION 188 LAND TITLE ACT

**Land Title District** PRINCE RUPERT  
Land Title Office PRINCE RUPERT

**Title Number** TD1230  
From Title Number L3597

**Application Entered** 1990-01-26

**Application Received** 1990-01-25

**Registered Owner in Fee Simple**  
Registered Owner/Mailing Address: HER MAJESTY THE QUEEN IN RIGHT OF THE PROVINCE OF BRITISH COLUMBIA  
NO ADDRESS ON FILE FOR THIS OWNER

**Taxation Authority** PRINCE RUPERT ASSESSMENT DISTRICT

**Description of Land**  
Parcel Identifier: 015-534-103  
Legal Description:  
THE SURFACE OF DISTRICT LOT 2673 RANGE 4 COAST DISTRICT SURVEYED AS "SULPHIDE NO. 12" MINERAL CLAIM

**Legal Notations** NONE

**Charges, Liens and Interests**  
Nature: OPTION TO PURCHASE  
Registration Number: 20798D  
Registration Date and Time: 1962-03-30 14:53  
Registered Owner: QUAMCO LIMITED  
Remarks: INTER ALIA  
ALL MINERALS PRECIOUS AND BASE SAVE COAL PETROLEUM AND NATURAL GAS UNDER

**Cancelled By:** TH7750  
**Cancelled Date:** 1994-06-09

**TITLE SEARCH PRINT**

2015-11-30, 17:17:13

54

File Reference: 08-2216

Requestor: Kelly Boreham

Declared Value \$N/A

Nature: UNDERSURFACE RIGHTS  
 Registration Number: L3578  
 Registration Date and Time: 1982-03-18 11:42  
 Registered Owner: FALCONBRIDGE LIMITED  
 INCORPORATION NO. A-39473  
 Remarks: INTER ALIA  
 TRANSFER OF 19237D  
 ALL MINERALS PRECIOUS AND BASE SAVE COAL PETROLEUM  
 AND NATURAL GAS UNDER  
 TRANSFERRED TO TH18043

Nature: UNDERSURFACE RIGHTS  
 Registration Number: TH18043  
 Registration Date and Time: 1994-12-05 14:26  
 Registered Owner: ATNA RESOURCES LTD.  
 INCORPORATION NO. 278695  
 Remarks: ALL MINERALS PRECIOUS AND BASE SAVE  
 COAL PETROLEUM AND NATURAL GAS UNDER  
 TRANSFER OF 19237D SEE ALSO L3578

**Duplicate Indefeasible Title** NONE OUTSTANDING

**Transfers** NONE

**Pending Applications** NONE

**Corrections** NONE

L3578 REGISTERED OWNER OF CHARGE:L3578 1994-03-02 15:05:00 PREVIOUS TEXT:  
 KIDD CREEK MINES LTD.  
 REGISTRATION #9808-A  
 CORRECTION REFERENCE: TH2598  
 L3578 REGISTERED OWNER OF CHARGE:L3578 1994-12-05 14:51:00 PREVIOUS TEXT:  
 {FALCONBRIDGE LIMITED REGISTRATION #A-32869}(00001)  
 CORRECTION REFERENCE: TH18023

**TITLE SEARCH PRINT**

File Reference: 08-2216

Declared Value \$N/A

2015-11-30, 17:17:13  
Requestor: Kelly Boreham

55

**\*\*CURRENT AND CANCELLED INFORMATION SHOWN\*\***

**Title Issued Under** SECTION 172 LAND TITLE ACT

**Land Title District** PRINCE RUPERT  
Land Title Office PRINCE RUPERT

**Title Number** L3597  
From Title Number 28096I

**Application Entered** 1982-03-19

**Application Received** 1982-03-18

**Registered Owner in Fee Simple**  
Registered Owner/Mailing Address: HER MAJESTY THE QUEEN IN RIGHT OF THE PROVINCE OF BRITISH COLUMBIA  
NO ADDRESS ON FILE FOR THIS OWNER

**Taxation Authority** PRINCE RUPERT ASSESSMENT DISTRICT

**Description of Land**  
Parcel Identifier: 015-534-138  
Legal Description:  
THE SURFACE OF DISTRICT LOT 2674 RANGE 4 COAST DISTRICT SURVEYED AS "S. NO. 2 FRACTION" MINERAL CLAIM

**Legal Notations** NONE

**Charges, Liens and Interests**  
Nature: OPTION TO PURCHASE  
Registration Number: 20798D  
Registration Date and Time: 1962-03-30 14:53  
Registered Owner: QUAMCO LIMITED  
Remarks: INTER ALIA  
ALL MINERALS PRECIOUS AND BASE SAVE COAL PETROLEUM AND NATURAL GAS UNDER

**Cancelled By:** TH7750  
**Cancelled Date:** 1994-06-09

**TITLE SEARCH PRINT**

2015-11-30, 17:17:13 <sup>56</sup>

File Reference: 08-2216

Requestor: Kelly Boreham

Declared Value \$N/A

Nature: UNDERSURFACE RIGHTS  
 Registration Number: L3578  
 Registration Date and Time: 1982-03-18 11:42  
 Registered Owner: FALCONBRIDGE LIMITED  
 INCORPORATION NO. A-39473  
 Remarks: INTER ALIA  
 TRANSFER OF 19237D  
 ALL MINERALS PRECIOUS AND BASE SAVE COAL PETROLEUM  
 AND NATURAL GAS UNDER  
 TRANSFERRED TO TH18044

Nature: UNDERSURFACE RIGHTS  
 Registration Number: TH18044  
 Registration Date and Time: 1994-12-05 14:26  
 Registered Owner: ATNA RESOURCES LTD.  
 INCORPORATION NO. 278695  
 Remarks: ALL MINERALS PRECIOUS AND BASE SAVE  
 COAL PETROLEUM AND NATURAL GAS UNDER  
 TRANSFER OF 19237D SEE ALSO L3578

**Duplicate Indefeasible Title** NONE OUTSTANDING

**Transfers** NONE

**Pending Applications** NONE

**Corrections** NONE

L3578 REGISTERED OWNER OF CHARGE:L3578 1994-03-02 15:05:00 PREVIOUS TEXT:  
 KIDD CREEK MINES LTD.  
 REGISTRATION #9808-A  
 CORRECTION REFERENCE: TH2598  
 L3578 REGISTERED OWNER OF CHARGE:L3578 1994-12-05 14:51:00 PREVIOUS TEXT:  
 {FALCONBRIDGE LIMITED REGISTRATION #A-32869}(00001)  
 CORRECTION REFERENCE: TH18023



**TITLE SEARCH PRINT**

File Reference: 08-2216

Declared Value \$N/A

2015-11-30, 17:17:14

Requestor: Kelly Boreham

57

**\*\*CURRENT AND CANCELLED INFORMATION SHOWN\*\***

**Title Issued Under** SECTION 172 LAND TITLE ACT

**Land Title District** PRINCE RUPERT  
Land Title Office PRINCE RUPERT

**Title Number** L3596  
From Title Number 28097I

**Application Entered** 1982-03-19

**Application Received** 1982-03-18

**Registered Owner in Fee Simple**  
Registered Owner/Mailing Address: HER MAJESTY THE QUEEN IN RIGHT OF THE PROVINCE OF BRITISH COLUMBIA  
NO ADDRESS ON FILE FOR THIS OWNER

**Taxation Authority** PRINCE RUPERT ASSESSMENT DISTRICT

**Description of Land**  
Parcel Identifier: 010-467-769  
Legal Description:  
THE SURFACE OF DISTRICT LOT 2675 RANGE 4 COAST DISTRICT SURVEYED AS "S. NO. 3 FRACTION" MINERAL CLAIM

**Legal Notations** NONE

**Charges, Liens and Interests**  
Nature: OPTION TO PURCHASE  
Registration Number: 20798D  
Registration Date and Time: 1962-03-30 14:53  
Registered Owner: QUAMCO LIMITED  
Remarks: INTER ALIA  
ALL MINERALS PRECIOUS AND BASE SAVE COAL PETROLEUM AND NATURAL GAS UNDER LOT 2675 KNOWN AS "S. NO 3 FRACTION" MINERAL CLAIM

**Cancelled By:** TH7750  
**Cancelled Date:** 1994-06-09

**TITLE SEARCH PRINT**

2015-11-30, 17:17:14 <sup>58.</sup>

File Reference: 08-2216

Requestor: Kelly Boreham

Declared Value \$N/A

Nature: UNDERSURFACE RIGHTS  
 Registration Number: L3578  
 Registration Date and Time: 1982-03-18 11:42  
 Registered Owner: FALCONBRIDGE LIMITED  
 INCORPORATION NO. A-39473  
 Remarks: INTER ALIA  
 TRANSFER OF 19237D  
 ALL MINERALS PRECIOUS AND BASE SAVE COAL PETROLEUM  
 AND NATURAL GAS UNDER LOT 2675 KNOWN AS "S. NO 3  
 FRACTION" MINERAL CLAIM  
 TRANSFERRED TO TH18045

Nature: UNDERSURFACE RIGHTS  
 Registration Number: TH18045  
 Registration Date and Time: 1994-12-05 14:26  
 Registered Owner: ATNA RESOURCES LTD.  
 INCORPORATION NO. 278695  
 Remarks: ALL MINERALS PRECIOUS AND BASE SAVE  
 COAL PETROLEUM AND NATURAL GAS UNDER  
 TRANSFER OF 19237D SEE ALSO L3578

**Duplicate Indefeasible Title** NONE OUTSTANDING

**Transfers** NONE

**Pending Applications** NONE

**Corrections** NONE

L0001 PARCEL TEXT: 010-467-769 1994-12-06 11:20:00  
 PREVIOUS TEXT:  
 THE SURFACE OF LOT 2675 RANGE 4 COAST DISTRICT  
 L3578 REGISTERED OWNER OF CHARGE:L3578 1994-03-02 15:05:00 PREVIOUS TEXT:  
 KIDD CREEK MINES LTD.  
 REGISTRATION #9808-A  
 CORRECTION REFERENCE: TH2598  
 L3578 REGISTERED OWNER OF CHARGE:L3578 1994-12-05 14:51:00 PREVIOUS TEXT:  
 {FALCONBRIDGE LIMITED REGISTRATION #A-32869}(00001)  
 CORRECTION REFERENCE: TH18023

**TITLE SEARCH PRINT**

File Reference: 08-2216

Declared Value \$N/A

2015-11-30, 17:17:14 <sup>59</sup>

Requestor: Kelly Boreham

**\*\*CURRENT AND CANCELLED INFORMATION SHOWN\*\***

<b>Title Issued Under</b>	SECTION 172 LAND TITLE ACT
<b>Land Title District</b> Land Title Office	PRINCE RUPERT PRINCE RUPERT
<b>Title Number</b> From Title Number	L3595 28098I
<b>Application Entered</b>	1982-03-19
<b>Application Received</b>	1982-03-18
<b>Registered Owner in Fee Simple</b> Registered Owner/Mailing Address:	HER MAJESTY THE QUEEN IN RIGHT OF THE PROVINCE OF BRITISH COLUMBIA NO ADDRESS ON FILE FOR THIS OWNER
<b>Taxation Authority</b>	PRINCE RUPERT ASSESSMENT DISTRICT
<b>Description of Land</b> Parcel Identifier: Legal Description:	010-467-793 THE SURFACE OF DISTRICT LOT 2676 RANGE 4 COAST DISTRICT SURVEYED AS "SULPHIDE NO. 13" MINERAL CLAIM
<b>Legal Notations</b>	NONE
<b>Charges, Liens and Interests</b> Nature: Registration Number: Registration Date and Time: Registered Owner: Remarks:	OPTION TO PURCHASE 20798D 1962-03-30 14:53 QUAMCO LIMITED INTER ALIA ALL MINERALS PRECIOUS AND BASE SAVE COAL PETROLEUM AND NATURAL GAS UNDER LOT 2676 KNOWN AS "SULPHIDE NO. 13" MINERAL CLAIM
<b>Cancelled By:</b> <b>Cancelled Date:</b>	<b>TH7750</b> <b>1994-06-09</b>

**TITLE SEARCH PRINT**

2015-11-30, 17:17:14

60.

File Reference: 08-2216

Requestor: Kelly Boreham

Declared Value \$N/A

Nature: UNDERSURFACE RIGHTS  
 Registration Number: L3578  
 Registration Date and Time: 1982-03-18 11:42  
 Registered Owner: FALCONBRIDGE LIMITED  
 INCORPORATION NO. A-39473

Remarks: INTER ALIA  
 TRANSFER OF 19237D  
 ALL MINERALS PRECIOUS AND BASE SAVE COAL PETROLEUM  
 AND NATURAL GAS UNDER LOT 2676 KNOWN AS "SULPHIDE  
 NO. 13" MINERAL CLAIM  
 TRANSFERRED TO TH18046

Nature: UNDERSURFACE RIGHTS  
 Registration Number: TH18046  
 Registration Date and Time: 1994-12-05 14:26  
 Registered Owner: ATNA RESOURCES LTD.  
 INCORPORATION NO. 278695

Remarks: ALL MINERALS PRECIOUS AND BASE SAVE  
 COAL PETROLEUM AND NATURAL GAS UNDER  
 TRANSFER OF 19237D SEE ALSO L3578

**Duplicate Indefeasible Title** NONE OUTSTANDING

**Transfers** NONE

**Pending Applications** NONE

**Corrections** NONE

L0001 PARCEL TEXT: 010-467-793 1994-12-06 11:22:00  
 PREVIOUS TEXT:  
 THE SURFACE OF LOT 2676 RANGE 4 COAST DISTRICT  
 L3578 REGISTERED OWNER OF CHARGE:L3578 1994-03-02 15:05:00 PREVIOUS TEXT:  
 KIDD CREEK MINES LTD.  
 REGISTRATION #9808-A  
 CORRECTION REFERENCE: TH2598  
 L3578 REGISTERED OWNER OF CHARGE:L3578 1994-12-05 14:51:00 PREVIOUS TEXT:  
 {FALCONBRIDGE LIMITED REGISTRATION #A-32869}(00001)  
 CORRECTION REFERENCE: TH18023

**TITLE SEARCH PRINT**

File Reference: 08-2216  
Declared Value \$\$2,500.00

2015-11-30, 16:22:30  
Requestor: Kelly Boreham

61

**\*\*CURRENT AND CANCELLED INFORMATION SHOWN\*\***

<b>Land Title District</b>	PRINCE RUPERT
Land Title Office	PRINCE RUPERT
<b>Title Number</b>	TH18024
From Title Number	TH18021
<b>Application Entered</b>	1994-12-05
<b>Application Received</b>	1994-12-05
<b>Registered Owner in Fee Simple</b>	
Registered Owner/Mailing Address:	ATNA RESOURCES LTD., INC.NO. 278695 10TH FLOOR,900 WEST HASTINGS STREET, VANCOUVER, B. V6C 1E5
<b>Taxation Authority</b>	PRINCE RUPERT ASSESSMENT DISTRICT
<b>Description of Land</b>	
Parcel Identifier:	010-467-807
Legal Description:	DISTRICT LOT 2677 RANGE 4 COAST DISTRICT
<b>Legal Notations</b>	NONE
<b>Charges, Liens and Interests</b>	NONE
<b>Duplicate Indefeasible Title</b>	NONE OUTSTANDING
<b>Transfers</b>	NONE
<b>Pending Applications</b>	NONE
<b>Corrections</b>	NONE

**TITLE SEARCH PRINT**

File Reference: 08-2216  
Declared Value \$\$2,500.00

2015-11-30, 16:22:30  
Requestor: Kelly Boreham

62.

**\*\*CURRENT AND CANCELLED INFORMATION SHOWN\*\***

<b>Land Title District</b>	PRINCE RUPERT
Land Title Office	PRINCE RUPERT
<b>Title Number</b>	TH18025
From Title Number	TH18022
<b>Application Entered</b>	1994-12-05
<b>Application Received</b>	1994-12-05
<b>Registered Owner in Fee Simple</b>	
Registered Owner/Mailing Address:	ATNA RESOURCES LTD., INC.NO. 278695 10TH FLOOR,900 WEST HASTINGS STREET, VANCOUVER, B. V6C 1E5
<b>Taxation Authority</b>	PRINCE RUPERT ASSESSMENT DISTRICT
<b>Description of Land</b>	
Parcel Identifier:	010-467-831
Legal Description:	DISTRICT LOT 2678 RANGE 4 COAST DISTRICT
<b>Legal Notations</b>	NONE
<b>Charges, Liens and Interests</b>	NONE
<b>Duplicate Indefeasible Title</b>	NONE OUTSTANDING
<b>Transfers</b>	NONE
<b>Pending Applications</b>	NONE
<b>Corrections</b>	NONE

This **Exhibit "C"** referred to in the **Affidavit #1 of Bradley Cornborough**.

Sworn before me at Vancouver this 2<sup>nd</sup> day of December, 2015.



---

A Commissioner for Taking Affidavits  
for British Columbia

BC OnLine: P.P.R. - BUSINESS SEARCH INDEX 15/11/19  
Lterm: TPXA0527 For: PK27345 BULL, HOUSSER & TUPPER LLP (VANCO 09:01:17  
Folio: 08-2216 Printer: XWSABO31  
Page Limit for Local Prints: 200

Name: ATNA RESOURCES INC

Sel	Debtor Name
-	ATNA RESOURCES LTD
-	ATNA RESOURCES LTD
-	ATNA RESOURCES LTD.

BSR101 - NO MORE INFORMATION TO DISPLAY  
PF1 Help

PF3 Cancel/Return

PF9 Display

PF10 Print





9:00:01 Thursday, November 19, 2015

bb.

BC OnLine: P.P.R. - BUSINESS SEARCH INDEX 15/11/19  
Lterm: TPXA0527 For: PK27345 BULL, HOUSSER & TUPPER LLP (VANCO 08:59:54  
Folio: 08-2216 Printer: XWSABO31  
Page Limit for Local Prints: 200  
Name: CANYON RESOURCES CORPORATION

Sel Debtor Name

BSR001 - NIL SEARCH

PF1 Help

PF3 Cancel/Return

PF9 Display

PF10 Print



BC OnLine: P.P.R. - BUSINESS SEARCH INDEX 15/11/19  
Lterm: TPXA0527 For: PK27345 BULL, HOUSSER & TUPPER LLP (VANCO 09:00:16  
Folio: 08-2216 Printer: XWSABO31  
Page Limit for Local Prints: 200

Name: CR BRIGGS CORPORATION

Sel Debtor Name

BSR001 - NIL SEARCH

PF1 Help

PF3 Cancel/Return

PF9 Display

PF10 Print



BC OnLine: P.P.R. - BUSINESS SEARCH INDEX 15/11/19  
Lterm: TPXA0527 For: PK27345 BULL, HOUSSER & TUPPER LLP (VANCO 09:00:36  
Folio: 08-2216 Printer: XWSABO31  
Page Limit for Local Prints: 200

Name: CR MONTANA CORPORATION

Sel Debtor Name

BSR001 - NIL SEARCH

PF1 Help

PF3 Cancel/Return

PF9 Display

PF10 Print



9:00:59 Thursday, November 19, 2015

71.

BC OnLine: P.P.R. - BUSINESS SEARCH INDEX 15/11/19  
Lterm: TPXA0527 For: PK27345 BULL, HOUSSER & TUPPER LLP (VANCO 09:00:56  
Folio: 08-2216 Printer: XWSABO31  
Page Limit for Local Prints: 200

Name: CR KENDALL CORPORATION

Sel Debtor Name

BSR001 - NIL SEARCH

PF1 Help

PF3 Cancel/Return

PF9 Display

PF10 Print





BC OnLine: P.P.R. - BUSINESS SEARCH INDEX 15/11/19  
Lterm: TPXA0527 For: PK27345 BULL, HOUSSER & TUPPER LLP (VANCO 09:01:52  
Folio: 08-2216 Printer: XWSABO31

Page Limit for Local Prints: 200

Name: ATNA RESOURCES LTD

Exact Match: 3

Sel	Debtor Name
E	ATNA RESOURCES LTD
E	ATNA RESOURCES LTD
E	ATNA RESOURCES LTD.

BSR101 - NO MORE INFORMATION TO DISPLAY  
PF1 Help PF3 Cancel/Return

PF9 Display

PF10 Print

74.

BC OnLine: PPRS SEARCH RESULT 2015/11/19  
Term: XWSABO31 For: PK27345 BULL, HOUSSER & TUPPER LLP (VANCO 09:01:52

Index: BUSINESS DEBTOR

Search Criteria: ATNA RESOURCES LTD

\*\*\*\*\* P P S A S E C U R I T Y A G R E E M E N T \*\*\*\*\*

Reg. Date: OCT 27, 1994 Reg. Length: INFINITY  
Reg. Time: 15:54:55 Expiry Date: N/A  
Base Reg. #: 5481868 Control #: B1356726

Block#

S0001 Secured Party: FALCONBRIDGE LIMITED  
95 WELLINGTON ST WEST STE 1200  
TORONTO ON M5J 2V4

D0001 Base Debtor: ATNA RESOURCES LTD  
(Business) 409 GRANVILLE STREET STE 900  
VANCOUVER BC V6C 1T2

General Collateral:

ALL ORE EXTRACTED FROM THOSE CERTAIN MINERAL CLAIMS LOCATED IN THE ECSTALL RIVER AREA, SKEENA MINING DIVISION, PROVINCE OF BRITISH COLUMBIA, MORE PARTICULARLY DESCRIBED AS: LOT 111 BLUESTONE, LOT 112 BELL HELEN, LOT 113 RED GULCH, LOT 114 RED BLUFF, LOT 115 QUEEN, LOT 2661 SULPHIDE 5, LOT 2662 SULPHIDE 6, LOT 2663 SULPHI 1FR, LOT 2664 SULPHIDE 7, LOT 2665 SULPHIDE 8, LOT 2666 SULPHIDE 11, LOT 2667 SULPHIDE 9, LOT 2668 SULPHIDE 10, LOT 2669 SULPHIDE 1, LOT 2670 SULPHIDE 2, LOT 2671 SULPHIDE 4, LOT 2672 SULPHIDE 3, LOT 2673 SULPHIDE 12, LOT 2674 SULPHIDE 2FR, LOT 2675 SULPHIDE 3FR, LOT 2676 SULPHIDE 13, AND ANY OTHER FORM OF MINERAL PROPERTY WHICH MIGHT SUCCEED SUCH MINERAL CLAIMS, AND ALL MINERALS, METALS OR CONCENTRATES EXTRACTED, DERIVED AND PROCESSED THEREFROM; PROCEEDS: ALL GOODS, INTANGIBLES, DOCUMENTS OF TITLE, CHATTEL PAPER, INSTRUMENTS, MONEY AND SECURITIES FORMING ALL OR ANY PART OF THE PROCEEDS OF THE FOREGOING COLLATERAL.

Registering

Party: LAWSON LUNDELL LAWSON & MCINTOSH  
1600 925 WEST GEORGIA STREET  
VANCOUVER BC V6C 3L2

\*\*\* Name/Address Changed on July 18, 2001 to:

Registering

Party: LAWSON LUNDELL LLP  
1600 925 WEST GEORGIA STREET  
VANCOUVER BC V6C 3L2

\*\*\*\*\* P P S A S E C U R I T Y A G R E E M E N T \*\*\*\*\*

Reg. Date: OCT 01, 2012 Reg. Length: 5 YEARS  
Reg. Time: 14:40:26 Expiry Date: OCT 01, 2017  
Base Reg. #: 979910G Control #: D1418224

Block#

S0001 Secured Party: ZIONS CREDIT CORPORATION  
310 S MAIN SUITE 1300  
SALT LAKE CITY UT 84101

=D0001 Base Debtor: ATNA RESOURCES LTD.  
(Business) 1055 W GEORGIA ST  
VANCOUVER BC V6E 3R3

General Collateral:

THIS FILING IS IN CONNECTION WITH A LEASE OF EQUIPMENT AS DESCRIBED  
BELOW DESIGNATED AS LEASE SCHEDULE NO. 0013543005, DATED SEPTEMBER 27,  
2012, BETWEEN DEBTOR AS LESSEE AND SECURED PARTY AS LESSOR.  
CATERPILLAR MODEL 3516 GENERATOR DRIVE ENGINE WITH MODIFICATIONS  
S/N: 73Z00166

Registering

Party: SECUREFACT TRANSACTION SERVICES, INC.  
350 BAY STREET, SUITE 300  
TORONTO ON M5H 2S6

\*\*\* Name/Address Changed on October 26, 2015 to:

Registering

Party: SECUREFACT TRANSACTION SERVICES, INC.  
365 BAY STREET SUITE 300  
TORONTO ON M5H 2V1

\*\*\*\*\* P P S A S E C U R I T Y A G R E E M E N T \*\*\*\*\*

Reg. Date: JAN 28, 2014 Reg. Length: 5 YEARS  
Reg. Time: 14:18:19 Expiry Date: JAN 28, 2019  
Base Reg. #: 774999H Control #: D2226479

Block#

S0001 Secured Party: WATERTON PRECIOUS METALS FUND II  
CAYMAN, L.P.  
SUITE 5050, 199 BAY STREET  
TORONTO ON M5L 1E2

=D0001 Base Debtor: ATNA RESOURCES LTD  
(Business) SUITE 900 - 900 HOWE STREET  
VANCOUVER BC V6Z 2M4

General Collateral:

ALL OF THE PRESENTLY OWNED OR HELD AND AFTER ACQUIRED OR  
HELD PERSONAL PROPERTY OF THE DEBTOR OF WHATSOEVER  
NATURE OR KIND AND WHERESOEVER SITUATE, AND ALL PROCEEDS  
AND RENEWALS THEREOF AND THEREFROM, ACCRETIONS THERETO  
AND SUBSTITUTIONS THEREFOR.

PROCEEDS: ALL PROCEEDS INCLUDING, WITHOUT LIMITATION, MONEY,  
CHATTEL PAPER, INTANGIBLES, GOODS, DOCUMENTS OF TITLE,  
INSTRUMENTS AND INVESTMENT PROPERTY AND FINANCIAL ASSETS.

THE COMPLETE ADDRESS OF THE SECURED PARTY,  
WATERTON PRECIOUS METALS FUND II CAYMAN, L.P., IS:  
C/O WATERTON GLOBAL RESOURCE MANAGEMENT, INC.,  
SUITE 5050, 199 BAY STREET, TORONTO, ONTARIO M5L 1E2.



9:02:25 Thursday, November 19, 2015

77.

BC OnLine: P.P.R. - BUSINESS SEARCH INDEX 15/11/19  
Lterm: TPXA0527 For: PK27345 BULL, HOUSSER & TUPPER LLP (VANCO 09:02:21  
Folio: 08-2216 Printer: XWSABO31  
Page Limit for Local Prints: 200

Name: HORIZON WYOMING URANIUM INC

Sel Debtor Name

BSR001 - NIL SEARCH

PF1 Help

PF3 Cancel/Return


PF9 Display

PF10 Print



This Exhibit "D" referred to in the Affidavit #1 of  
Bradley Cornborough.

Sworn before me at Vancouver this 2<sup>nd</sup> day of  
December, 2015



---

A Commissioner for Taking Affidavits  
for British Columbia



## Energy, Mines and Resources

[Government of Yukon](#) » [Departments](#) » [Energy, Mines and Resources](#) » [Minerals](#) » [Maps and Data](#) » [Mining Claims Database \(NMRS\)](#)

### Mining Claims Database (NMRS)

You may have to enable pop-ups or add this page to your allowed pages in your pop-up blocker to view the map or claim owner information.

18 Claims Found | [Map Selected Claim\(s\)](#) | [New Search](#) |

[Download to text file](#)

1 - 18

Map	District	Grant Number	Claim Name	Claim Nbr	Claim Owner	Operation Recording Date	Staking Date	Claim Expiry Date	Status	Lease	Total Excess Credit	NTS Map Number	Non Std Size	Ops Number
<input type="checkbox"/>	Watson Lake	YB16894	WOLF	1	ATNA RESOURCES LTD. - 100%	1990-03-30	1990-03-26	2016-03-30	Active	-	-	105G06	-	1000127299
<input type="checkbox"/>	Watson Lake	YB16895	WOLF	2	ATNA RESOURCES LTD. - 100%	1990-03-30	1990-03-26	2016-03-30	Active	-	-	105G06	-	1000127300
<input type="checkbox"/>	Watson Lake	YB16896	WOLF	3	ATNA RESOURCES LTD. - 100%	1990-03-30	1990-03-26	2016-03-30	Active	-	-	105G06	-	1000127301
<input type="checkbox"/>	Watson Lake	YB16897	WOLF	4	ATNA RESOURCES LTD. - 100%	1990-03-30	1990-03-26	2016-03-30	Active	-	-	105G06	-	1000127302
<input type="checkbox"/>	Watson Lake	YB16898	WOLF	5	ATNA RESOURCES LTD. - 100%	1990-03-30	1990-03-26	2016-03-30	Active	-	-	105G06	-	1000127303
<input type="checkbox"/>	Watson Lake	YB16899	WOLF	6	ATNA RESOURCES LTD. - 100%	1990-03-30	1990-03-26	2016-03-30	Active	-	-	105G06	-	1000127304
<input type="checkbox"/>	Watson Lake	YB16900	WOLF	7	ATNA RESOURCES LTD. - 100%	1990-03-30	1990-03-26	2016-03-30	Active	-	-	105G06	-	1000127305
<input type="checkbox"/>	Watson Lake	YB16901	WOLF	8	ATNA RESOURCES LTD. - 100%	1990-03-30	1990-03-26	2016-03-30	Active	-	-	105G06	-	1000127306
<input type="checkbox"/>		YB16902	WOLF	9					Active	-	-	105G06	-	1000127307

	Watson Lake				<u>ATNA RESOURCES LTD. - 100%</u>	1990-03-30	1990-03-26	2016-03-30										
<input type="checkbox"/>	Watson Lake	YB16903	WOLF	10	<u>ATNA RESOURCES LTD. - 100%</u>	1990-03-30	1990-03-26	2016-03-30	Active	-	-	105G06	-	1000127308				
<input type="checkbox"/>	Watson Lake	YB16904	WOLF	11	<u>ATNA RESOURCES LTD. - 100%</u>	1990-03-30	1990-03-26	2016-03-30	Active	-	-	105G06	-	1000127309				
<input type="checkbox"/>	Watson Lake	YB16905	WOLF	12	<u>ATNA RESOURCES LTD. - 100%</u>	1990-03-30	1990-03-26	2016-03-30	Active	-	-	105G06	-	1000127310				
<input type="checkbox"/>	Watson Lake	YB16906	WOLF	13	<u>ATNA RESOURCES LTD. - 100%</u>	1990-03-30	1990-03-26	2016-03-30	Active	-	-	105G06	-	1000127311				
<input type="checkbox"/>	Watson Lake	YB16907	WOLF	14	<u>ATNA RESOURCES LTD. - 100%</u>	1990-03-30	1990-03-26	2016-03-30	Active	-	-	105G06	-	1000127312				
<input type="checkbox"/>	Watson Lake	YB16908	WOLF	15	<u>ATNA RESOURCES LTD. - 100%</u>	1990-03-30	1990-03-26	2016-03-30	Active	-	-	105G05	-	1000127313				
<input type="checkbox"/>	Watson Lake	YB16909	WOLF	16	<u>ATNA RESOURCES LTD. - 100%</u>	1990-03-30	1990-03-26	2016-03-30	Active	-	-	105G05	-	1000127314				
<input type="checkbox"/>	Watson Lake	YB16910	WOLF	17	<u>ATNA RESOURCES LTD. - 100%</u>	1990-03-30	1990-03-26	2016-03-30	Active	-	-	105G05	-	1000127315				
<input type="checkbox"/>	Watson Lake	YB16911	WOLF	18	<u>ATNA RESOURCES LTD. - 100%</u>	1990-03-30	1990-03-26	2016-03-30	Active	-	-	105G05	-	1000127316				
<b>Report Total:</b>																		<b>0</b>

This Exhibit "E" referred to in the Affidavit #1 of  
Bradley Cornborough.

Sworn before me at Vancouver this 2<sup>nd</sup> day of  
December, 2015.



---

A Commissioner for Taking Affidavits  
for British Columbia



Home  
Home

Searches  
- Individual Debtor  
- Business Search  
- Serial Number Search  
- Registration Number Search

More Information  
- Fees  
- Forms  
- Act and Regulations  
- Contact Us

Receipts Exact Matches Similar Matches

Help

Business Debtor Search - Exact Matches  
SEARCH CRITERIA: CANYON RESOURCES CORPORATION  
No Matches Found



Home  
Home

Searches  
Individual Debtor  
Business Search  
Serial Number Search  
Registration Number Search

More Information  
Fees  
Forms  
Act and Regulations  
Contact Us

Receipts Exact Matches Similar Matches

Help

Business Debtor Search - Exact Matches  
SEARCH CRITERIA: CR KENDALL CORPORATION  
No Matches Found



Home  
- Home

Searches  
- Individual Debtor  
- Business Search  
- Serial Number Search  
- Registration Number Search


More Information  
- Fees  
- Forms  
- Act and Regulations  
- Contact Us

Receipts Exact Matches Similar Matches

Help

Business Debtor Search - Exact Matches  
SEARCH CRITERIA: HORIZON WYOMING URANIUM INC  
No Matches Found

86.



**Home**

- Home

**Searches**

- Individual Debtor Business Search
- Serial Number Search
- Registration Number Search

**More Information**

- Fees
- Forms
- Act and Regulations
- Contact Us

[Receipt](#) [Exact Matches](#) [Similar Matches](#)

[Help](#)

**Business Debtor Search - Exact Matches**

SEARCH CRITERIA: CR BRIGGS CORPORATION

No Matches Found



Home  
Home

Searches  
Individual Debtor  
Business Search  
Serial Number Search  
Registration Number Search

More Information  
Fees  
Forms  
Act and Regulations  
Contact Us

Receipts Exact Matches Similar Matches

Help

Business Debtor Search - Exact Matches  
SEARCH CRITERIA: ATNA RESOURCES INC  
No Matches Found





Home  
Home

Searches  
Individual Debtor  
Business Search  
Serial Number Search  
Registration Number Search

More Information  
Fees  
Forms  
Act and Regulations  
Contact Us

Reveal Exact Matches Similar Matches

Help

Business Debtor Search - Exact Matches  
SEARCH CRITERIA: CR MONTANA CORPORATION  
No Matches Found



Home  
[Home](#)

**Searches**  
· [Individual Debtor](#)  
· [Business Search](#)  
· [Serial Number Search](#)  
· [Registration Number Search](#)

**More information**  
· [Fees](#)  
· [FOI/PA](#)  
· [Act and Regulations](#)  
· [Contact Us](#)


[Registry](#) [Exact Matches](#) [Similar Matches](#)

[Help](#)

**Business Debtor Search - Exact Matches**  
SEARCH CRITERIA: ATNA RESOURCES LTD  
  
[No Matches Found](#)

**This Exhibit "F" referred to in the Affidavit #1 of  
Bradley Cornborough.**

Sworn before me at Vancouver this 2<sup>nd</sup> day of  
December, 2015.



---

A Commissioner for Taking Affidavits  
for British Columbia

**Abstract of Record****Quartz Claim**

Current Due Date: 30 Mar 2016 Current Owner(s): ATNA RESOURCES LTD.

Grant Number: YB16894

Claim Name: WOLF 1

Location Area: SW of Hoole River

Claim Sheet: 105-G-06

Current Total Excess: N/A

Current Placer  
Grouping: N/ACurrent Quartz Lease:  
Status: Active

Parcel Code:

Expiry Reason:

Band:

Quadrant: N/A

Non-Standard Size:

Document Number	Date of Instrument	Date of Registration	Nature of Instrument	Grantor	Grantee	Remarks
YB16894	26 Mar 1990	30 Mar 1990	Record	CROWN	Gordon Clark	
RW06897	28 Mar 1990	30 Mar 1990	Transfer	Gordon Clark	ARCHER, CATHRO & ASSOCIATES (1981) LIMITED	100% Int.
QA20017	25 Mar 1991	27 Mar 1991	Renewal to 30 March 1993			
RW06959	21 Mar 1991	09 Apr 1991	Transfer	ARCHER, CATHRO & ASSOCIATES (1981) LIMITED	COMINCO LTD.	100% Int.
WA05509	25 Mar 1992	26 Mar 1992	Grouping			
QA20427	25 Mar 1992	26 Mar 1992	Renewal to 30 March 1997			Gp #WA05509
QA22838	29 Mar 1993	07 Apr 1993	Renewal to 30 March 2001			
RW07042	05 Apr 1993	13 Apr 1993	Transfer	COMINCO LTD.	ARCHER, CATHRO & ASSOCIATES (1981) LIMITED	100% Int.
RW07125	20 Apr 1994	21 Apr 1994	Transfer	ARCHER, CATHRO & ASSOCIATES (1981) LIMITED	YGC RESOURCES LTD.	100% Int.
QA24718	28 Feb 1996	01 Mar 1996	Renewal to 30 March 2005			
WA08252	06 Mar 1997	10 Mar 1997	Grouping			
QA24980	06 Mar 1997	10 Mar 1997	Renewal to 30 March 2009			
HL09850	15 Sep 1998	18 Sep 1998	Grouping			
RL07976	18 May 1999	07 Jun 1999	Transfer	YGC RESOURCES LTD.	ATNA RESOURCES LTD.	100.00% Claim transfer
RL08156	01 Apr 2003	01 Apr 2003	Relief	Minister, Energy, Mines and Resources		Sec. 57(1): Relief from Annual Representation or Pay in Lieu
QL26426	09 Mar 2010	09 Mar 2010	Renewal to 30 March 2011			P/L
QL26567	11 Mar 2011	11 Mar 2011	Renewal to 30 March 2012			P/L
QL26782	28 Mar 2012	28 Mar 2012	Renewal to 30 March 2013			P/L
QL26965	02 Apr 2013	02 Apr 2013	Renewal to 30 March 2014			P/L
RL09184	27 Dec 2013	27 Dec 2013	Relief	Government of Yukon		

91

**Abstract of Record**

Quartz Claim

Current Due Date: 30 Mar 2016

Current Owner(s): ATNA RESOURCES LTD.

Grant Number: YB16894

Claim Name: WOLF 1

Location Area: SW of Hoole River

Claim Sheet: 105-G-06

Current Total Excess: N/A

Current Placer

Current Quartz Lease:

Grouping: N/A

Status: Active

Parcel Code:

Expiry Reason:


Band:

Quadrant: N/A

Non-Standard Size:

Document Number	Date of Instrument	Date of Registration	Nature of Instrument	Grantor	Grantee	Remarks
RL09203	25 Jun 2014	25 Jun 2014	Relief	Government of Yukon		

I hereby certify that on 01 Dec 2015 no instruments or plans appear to have been registered, recorded or filed in this office upon the record of the WOLF 1 mineral claim, grant YB16894 except the foregoing.



Deborah Prodeahl Mining Recorder, Watson Lake Mining District

**Abstract of Record**

Quartz Claim

Current Due Date: 30 Mar 2016

Current Owner(s): ATNA RESOURCES LTD.

Grant Number: YB16895

Current Total Excess: N/A

Claim Name: WOLF 2

Current Quartz Lease:

Location Area: SW of Hooole River

Status: Active

Claim Sheet: 105-G-06

Expiry Reason:

Quadrant: N/A

Band:

Non-Standard Size:

Document Number	Date of Instrument	Registration	Nature of Instrument	Grantor	Grantee	Remarks
YB16895	26 Mar 1990	30 Mar 1990	Record	CROWN	Gordon Clark	
RW06897	28 Mar 1990	30 Mar 1990	Transfer	Gordon Clark	ARCHER, CATHRO & ASSOCIATES (1981) LIMITED	100% Int.
QA20017	25 Mar 1991	27 Mar 1991	Renewal to 30 March 1993			
RW06959	21 Mar 1991	09 Apr 1991	Transfer	ARCHER, CATHRO & ASSOCIATES (1981) LIMITED	COMINCO LTD.	100% Int.
WA05509	25 Mar 1992	26 Mar 1992	Grouping			Gp #WA05509
QA20427	25 Mar 1992	26 Mar 1992	Renewal to 30 March 1997			
QA22838	29 Mar 1993	07 Apr 1993	Renewal to 30 March 2001			
RW07042	05 Apr 1993	13 Apr 1993	Transfer	COMINCO LTD.	ARCHER, CATHRO & ASSOCIATES (1981) LIMITED	100% Int.
RW07125	20 Apr 1994	21 Apr 1994	Transfer	ARCHER, CATHRO & ASSOCIATES (1981) LIMITED	YGC RESOURCES LTD.	100% Int.
QA24718	28 Feb 1996	01 Mar 1996	Renewal to 30 March 2005			
WA08253	06 Mar 1997	10 Mar 1997	Grouping			
QA24980	06 Mar 1997	10 Mar 1997	Renewal to 30 March 2009			
HL09850	15 Sep 1998	18 Sep 1998	Grouping			
RL07976	18 May 1999	07 Jun 1999	Transfer			
RL08156	01 Apr 2003	01 Apr 2003	Relief	YGC RESOURCES LTD. Minister, Energy, Mines and Resources	ATNA RESOURCES LTD.	100.00% Claim transfer Sec. 57(1): Relief from Annual Representation or Pay in Lieu
QL26426	09 Mar 2010	09 Mar 2010	Renewal to 30 March 2011			
QL26567	11 Mar 2011	11 Mar 2011	Renewal to 30 March 2012			
QL26782	28 Mar 2012	28 Mar 2012	Renewal to 30 March 2013			
QL26965	02 Apr 2013	02 Apr 2013	Renewal to 30 March 2014			
RL09184	27 Dec 2013	27 Dec 2013	Relief	Government of Yukon		P/L P/L P/L P/L

**Abstract of Record**

Quartz Claim

Current Due Date: 30 Mar 2016      Current Owner(s): ATNA RESOURCES LTD.

Grant Number: YB16895

Claim Name: WOLF 2

Location Area: SW of Hoole River

Claim Sheet: 105-G-06

Current Total Excess: N/A

Current Quartz Lease:

Status: Active

Expiry Reason:

Current Placer Grouping: N/A

Parcel Code:

Band:

Quadrant: N/A

Non-Standard Size:

Document Number	Date of Instrument	Date of Registration	Nature of Instrument	Grantor	Grantee	Remarks
RL09203	25 Jun 2014	25 Jun 2014	Relief	Government of Yukon		

I hereby certify that on 01 Dec 2015 no instruments or plans appear to have been registered, recorded or filed in this office upon the record of the WOLF 2 mineral claim, grant YB16895 except the foregoing.



Deborah Prodeahl Mining Recorder, Watson Lake Mining District

**Abstract of Record**

Quartz Claim

Current Due Date: 30 Mar 2016

Current Owner(s): ATNA RESOURCES LTD.

Grant Number: YB16896

Current Placer Grouping: N/A

Current Total Excess: N/A

Current Quartz Lease:

Status: Active

Parcel Code:

Expiry Reason:

Band:

Quadrant: N/A

Non-Standard Size:

Claim Name: WOLF 3  
Location Area: SW of Hooke River  
Claim Sheet: 105-G-06

Document Number	Date of Instrument	Registration	Nature of Instrument	Grantor	Grantee	Remarks
YB16896	26 Mar 1990	30 Mar 1990	Record	CROWN Gordon Clark	Gordon Clark	100% Int.
RW06897	28 Mar 1990	30 Mar 1990	Transfer	Gordon Clark	ARCHER, CATHRO & ASSOCIATES (1981) LIMITED	100% Int.
QA20017	25 Mar 1991	27 Mar 1991	Renewal to 30 March 1993			
RW06959	21 Mar 1991	09 Apr 1991	Transfer	ARCHER, CATHRO & ASSOCIATES (1981) LIMITED	COMINCO LTD.	100% Int.
WA05508	25 Mar 1992	26 Mar 1992	Grouping			
WA05509	25 Mar 1992	26 Mar 1992	Grouping			
QA20427	25 Mar 1992	26 Mar 1992	Renewal to 30 March 1997			
QA22838	29 Mar 1993	07 Apr 1993	Renewal to 30 March 2001			
RW07042	05 Apr 1993	13 Apr 1993	Transfer			Gp #WA05509
RW07125	20 Apr 1994	21 Apr 1994	Transfer	COMINCO LTD.	ARCHER, CATHRO & ASSOCIATES (1981) LIMITED	100% Int.
QA24718	28 Feb 1996	01 Mar 1996	Renewal to 30 March 2005			
WA08252	06 Mar 1997	10 Mar 1997	Grouping			
QA24980	06 Mar 1997	10 Mar 1997	Renewal to 30 March 2009			
HL09850	15 Sep 1998	18 Sep 1998	Grouping			
RL07976	18 May 1999	07 Jun 1999	Transfer			
RL08156	01 Apr 2003	01 Apr 2003	Relief	YGC RESOURCES LTD. Minister, Energy, Mines and Resources	ATNA RESOURCES LTD.	100.00% Claim transfer
QL26426	09 Mar 2010	09 Mar 2010	Renewal to 30 March 2011			Sec. 57(1): Relief from Annual Representation or Pay in Lieu
QL26567	11 Mar 2011	11 Mar 2011	Renewal to 30 March 2012			P/L
QL26782	28 Mar 2012	28 Mar 2012	Renewal to 30 March 2013			P/L
QL26965	02 Apr 2013	02 Apr 2013	Renewal to 30 March 2014			P/L
RL09184	27 Dec 2013	27 Dec 2013	Relief	Government of Yukon		P/L



**Abstract of Record**

Quartz Claim

Current Due Date: 30 Mar 2016 Current Owner(s): ATNA RESOURCES LTD.

Grant Number: YB16896

Claim Name: WOLF 3

Location Area: SW of Hootle River

Claim Sheet: 105-G-06

Current Total Excess: N/A

Current Quartz Lease:

Status: Active

Expiry Reason:

Current Placer Grouping: N/A

Parcel Code:


Band:

Quadrant: N/A

Non-Standard Size:

Document Number	Date of Instrument	Date of Registration	Nature of Instrument	Grantor	Grantee	Remarks
RL09203	25 Jun 2014	25 Jun 2014	Relief	Government of Yukon		

I hereby certify that on 01 Dec 2015 no instruments or plans appear to have been registered, recorded or filed in this office upon the record of the WOLF 3 mineral claim, grant YB16896 except the foregoing.



Deborah Prodeahl Mining Recorder, Watson Lake Mining District

**Abstract of Record**

Quartz Claim

Current Due Date: 30 Mar 2016

Current Owner(s): ATNA RESOURCES LTD.

Grant Number: YB16897

Current Total Excess: N/A

Claim Name: WOLF 4

Current Quartz Lease:

Location Area: SW of Hoolle River

Status: Active

Claim Sheet: 105-G-06

Expiry Reason:

Quadrant: N/A

Band:

Non-Standard Size:

Document Number	Date of Instrument	Registration	Nature of Instrument	Grantor	Grantee	Remarks
YB16897	26 Mar 1990	30 Mar 1990	Record	CROWN	Gordon Clark	
RW06897	28 Mar 1990	30 Mar 1990	Transfer	Gordon Clark	ARCHER, CATHRO & ASSOCIATES (1981) LIMITED	100% Int.
QA20017	25 Mar 1991	27 Mar 1991	Renewal to 30 March 1993			
RW06959	21 Mar 1991	09 Apr 1991	Transfer	ARCHER, CATHRO & ASSOCIATES (1981) LIMITED	COMINCO LTD.	100% Int.
WA05508	25 Mar 1992	26 Mar 1992	Grouping			
WA05509	25 Mar 1992	26 Mar 1992	Grouping			
QA20427	25 Mar 1992	26 Mar 1992	Renewal to 30 March 1997			
QA22838	29 Mar 1993	07 Apr 1993	Renewal to 30 March 2001			
RW07042	05 Apr 1993	13 Apr 1993	Transfer	COMINCO LTD.	ARCHER, CATHRO & ASSOCIATES (1981) LIMITED	100% Int.
RW07125	20 Apr 1994	21 Apr 1994	Transfer	ARCHER, CATHRO & ASSOCIATES (1981) LIMITED	YGC RESOURCES LTD.	100% Int.
QA24718	28 Feb 1996	01 Mar 1996	Renewal to 30 March 2005			
WA08253	06 Mar 1997	10 Mar 1997	Grouping			
QA24980	06 Mar 1997	10 Mar 1997	Renewal to 30 March 2009			
HL09850	15 Sep 1998	18 Sep 1998	Grouping			
RL07976	18 May 1999	07 Jun 1999	Transfer	YGC RESOURCES LTD.	ATNA RESOURCES LTD.	100.00% Claim transfer
RL08156	01 Apr 2003	01 Apr 2003	Relief	Minister, Energy, Mines and Resources		Sec. 57(1): Relief from Annual Representation or Pay in Lieu
QL26426	09 Mar 2010	09 Mar 2010	Renewal to 30 March 2011			P/L
QL26567	11 Mar 2011	11 Mar 2011	Renewal to 30 March 2012			P/L
QL26782	28 Mar 2012	28 Mar 2012	Renewal to 30 March 2013			P/L
QL26965	02 Apr 2013	02 Apr 2013	Renewal to 30 March 2014			P/L
RL09184	27 Dec 2013	27 Dec 2013	Relief	Government of Yukon		

**Abstract of Record**

Quartz Claim

Current Due Date: 30 Mar 2016      Current Owner(s): ATNA RESOURCES LTD.

Grant Number: YB16897

Claim Name: WOLF 4

Location Area: SW of Hoole River

Claim Sheet: 105-G-06

Current Total Excess: N/A

Current Quartz Lease:

Status: Active

Expiry Reason:

Parcel Code: N/A


Band:

Quadrant: N/A

Non-Standard Size:

Document Number	Date of Instrument	Date of Registration	Nature of Instrument	Grantor	Grantee	Remarks
RL09203	25 Jun 2014	25 Jun 2014	Relief	Government of Yukon		

I hereby certify that on 01 Dec 2015 no instruments or plans appear to have been registered, recorded or filed in this office upon the record of the WOLF 4 mineral claim, grant YB16897 except the foregoing.



Deborah Prodeahl Mining Recorder, Watson Lake Mining District

**Abstract of Record****Quartz Claim**

Current Due Date: 30 Mar 2016 Current Owner(s): ATNA RESOURCES LTD.

Grant Number: YB16898

Current Total Excess: N/A

Claim Name: WOLF 5

Current Quartz Lease:

Location Area: SW of Hoole River

Status: Active

Claim Sheet: 105-G-06

Parcel Code: N/A

Expiry Reason:

Band:

Quadrant: N/A

Non-Standard Size:

Document Number	Date of Instrument	Date of Registration	Nature of Instrument	Grantor	Grantee	Remarks
YB16898	26 Mar 1990	30 Mar 1990	Record	CROWN	Gordon Clark	
RW06897	28 Mar 1990	30 Mar 1990	Transfer	Gordon Clark	ARCHER, CATHRO & ASSOCIATES (1981) LIMITED	100% Int.
QA20017	25 Mar 1991	27 Mar 1991	Renewal to 30 March 1993			
RW06959	21 Mar 1991	09 Apr 1991	Transfer	ARCHER, CATHRO & ASSOCIATES (1981) LIMITED	COMINCO LTD.	100% Int.
WA05507	25 Mar 1992	26 Mar 1992	Grouping			
WA05508	25 Mar 1992	26 Mar 1992	Grouping			
WA05509	25 Mar 1992	26 Mar 1992	Grouping			
QA20427	25 Mar 1992	26 Mar 1992	Renewal to 30 March 1997			
QA22838	29 Mar 1993	07 Apr 1993	Renewal to 30 March 2001			
RW07042	05 Apr 1993	13 Apr 1993	Transfer	COMINCO LTD.	ARCHER, CATHRO & ASSOCIATES (1981) LIMITED	100% Int.
RW07125	20 Apr 1994	21 Apr 1994	Transfer	ARCHER, CATHRO & ASSOCIATES (1981) LIMITED	YGC RESOURCES LTD.	100% Int.
QA24718	28 Feb 1996	01 Mar 1996	Renewal to 30 March 2005			
WA08252	06 Mar 1997	10 Mar 1997	Grouping			
QA24980	06 Mar 1997	10 Mar 1997	Renewal to 30 March 2009			
HL09850	15 Sep 1998	18 Sep 1998	Grouping			
RL07976	18 May 1999	07 Jun 1999	Transfer	YGC RESOURCES LTD.	ATNA RESOURCES LTD.	100.00% Claim transfer
RL08156	01 Apr 2003	01 Apr 2003	Relief	Minister, Energy, Mines and Resources		Sec. 57(1): Relief from Annual Representation or Pay in Lieu
QL26426	09 Mar 2010	09 Mar 2010	Renewal to 30 March 2011			P/L
QL26567	11 Mar 2011	11 Mar 2011	Renewal to 30 March 2012			P/L
QL26782	28 Mar 2012	28 Mar 2012	Renewal to 30 March 2013			P/L
QL26965	02 Apr 2013	02 Apr 2013	Renewal to 30 March 2014			P/L
RL09184	27 Dec 2013	27 Dec 2013	Relief	Government of Yukon		

**Abstract of Record**

Quartz Claim

Current Due Date: 30 Mar 2016 Current Owner(s): ATNA RESOURCES LTD.

Grant Number: YB16898

Claim Name: WOLF 5

Location Area: SW of Hoole River

Claim Sheet: 105-G-06

Current Total Excess: N/A

Current Quartz Lease:

Status: Active


Expiry Reason:

Quadrant: N/A

Non-Standard Size:

Document Number	Date of Instrument	Date of Registration	Nature of Instrument	Grantor	Grantee	Remarks
RL09203	25 Jun 2014	25 Jun 2014	Relief	Government of Yukon		

I hereby certify that on 01 Dec 2015 no instruments or plans appear to have been registered, recorded or filed in this office upon the record of the WOLF 5 mineral claim, grant YB16898 except the foregoing.



Deborah Prodeahl Mining Recorder, Watson Lake Mining District

**Abstract of Record**

Quartz Claim

Current Due Date: 30 Mar 2016 Current Owner(s): ATNA RESOURCES LTD.

Grant Number: YB16899

Claim Name: WOLF 6

Current Total Excess: N/A

Location Area: SW of Hoolle River

Current Quartz Lease:

Claim Sheet: 105-G-06

Current Placer Grouping: N/A

Status: Active

Parcel Code:

Expiry Reason:

Quadrant: N/A

Band:

Non-Standard Size:

Document Number	Date of Instrument	Date of Registration	Nature of Instrument	Grantor	Grantee	Remarks
YB16899	26 Mar 1990	30 Mar 1990	Record	CROWN	Gordon Clark	
RW06897	28 Mar 1990	30 Mar 1990	Transfer	Gordon Clark	ARCHER, CATHRO & ASSOCIATES (1981) LIMITED	100% Int.
QA20017	25 Mar 1991	27 Mar 1991	Renewal to 30 March 1993			
RW06959	21 Mar 1991	09 Apr 1991	Transfer	ARCHER, CATHRO & ASSOCIATES (1981) LIMITED	COMINCO LTD.	100% Int.
WA05507	25 Mar 1992	26 Mar 1992	Grouping			
WA05508	25 Mar 1992	26 Mar 1992	Grouping			
WA05509	25 Mar 1992	26 Mar 1992	Grouping			
QA20427	25 Mar 1992	26 Mar 1992	Renewal to 30 March 1997			
QA22838	29 Mar 1993	07 Apr 1993	Renewal to 30 March 2001			
RW07042	05 Apr 1993	13 Apr 1993	Transfer	COMINCO LTD.	ARCHER, CATHRO & ASSOCIATES (1981) LIMITED	Gp #WA05509 100% Int.
RW07125	20 Apr 1994	21 Apr 1994	Transfer	ARCHER, CATHRO & ASSOCIATES (1981) LIMITED	YGC RESOURCES LTD.	100% Int.
QA24718	28 Feb 1996	01 Mar 1996	Renewal to 30 March 2005			
WA08253	06 Mar 1997	10 Mar 1997	Grouping			
QA24980	06 Mar 1997	10 Mar 1997	Renewal to 30 March 2009			
HL09850	15 Sep 1998	18 Sep 1998	Grouping			
RL07976	18 May 1999	07 Jun 1999	Transfer			
RL08156	01 Apr 2003	01 Apr 2003	Relief	YGC RESOURCES LTD. Minister, Energy, Mines and Resources	ATNA RESOURCES LTD.	100.00% Claim transfer Sec. 57(1): Relief from Annual Representation or Pay in Lieu P/L
QL26426	09 Mar 2010	09 Mar 2010	Renewal to 30 March 2011			
QL26567	11 Mar 2011	11 Mar 2011	Renewal to 30 March 2012			
QL26782	28 Mar 2012	28 Mar 2012	Renewal to 30 March 2013			
QL26965	02 Apr 2013	02 Apr 2013	Renewal to 30 March 2014			
RL09184	27 Dec 2013	27 Dec 2013	Relief	Government of Yukon		P/L

101.

**Abstract of Record**

Quartz Claim

Current Due Date: 30 Mar 2016      Current Owner(s): ATNA RESOURCES LTD.

Grant Number: YB16899

Claim Name: WOLF 6

Location Area: SW of Hooke River

Claim Sheet: 105-G-06

Current Total Excess: N/A

Current Quartz Lease:

Status: Active

Expiry Reason:

Parcel Code:

Band:

Quadrant: N/A

Non-Standard Size:

Document Number	Date of Instrument	Date of Registration	Nature of Instrument	Grantor	Grantee	Remarks
RL09203	25 Jun 2014	25 Jun 2014	Relief	Government of Yukon		

I hereby certify that on 01 Dec 2015 no instruments or plans appear to have been registered, recorded or filed in this office upon the record of the WOLF 6 mineral claim, grant YB16899 except the foregoing.



Deborah Prodeahl Mining Recorder, Watson Lake Mining District

**Abstract of Record**

Quartz Claim

Current Due Date: 30 Mar 2016 Current Owner(s): ATNA RESOURCES LTD.

Grant Number: YB16900

Claim Name: WOLF 7

Current Total Excess: N/A

Location Area: SW of Hoolle River

Current Quartz Lease:

Claim Sheet: 105-G-06

Grouping: N/A

Status: Active

Parcel Code:

Expiry Reason:

Quadrant: N/A

Band:

Non-Standard Size:

Document Number	Date of Instrument	Date of Registration	Nature of Instrument	Grantor	Grantee	Remarks
YB16900	26 Mar 1990	30 Mar 1990	Record	CROWN	Gordon Clark	
RW06897	28 Mar 1990	30 Mar 1990	Transfer	Gordon Clark	ARCHER, CATHRO & ASSOCIATES (1981) LIMITED	100% Int.
QA20017	25 Mar 1991	27 Mar 1991	Renewal to 30 March 1993			
RW06959	21 Mar 1991	09 Apr 1991	Transfer	ARCHER, CATHRO & ASSOCIATES (1981) LIMITED	COMINCO LTD.	100% Int.
WA05506	25 Mar 1992	26 Mar 1992	Grouping			
WA05507	25 Mar 1992	26 Mar 1992	Grouping			
WA05508	25 Mar 1992	26 Mar 1992	Grouping			
QA20426	25 Mar 1992	26 Mar 1992	Renewal to 30 March 1997			
QA22838	29 Mar 1993	07 Apr 1993	Renewal to 30 March 2001			
RW07042	05 Apr 1993	13 Apr 1993	Transfer	COMINCO LTD.	ARCHER, CATHRO & ASSOCIATES (1981) LIMITED	Gp #WA05508 100% Int.
RW07125	20 Apr 1994	21 Apr 1994	Transfer	ARCHER, CATHRO & ASSOCIATES (1981) LIMITED	YGC RESOURCES LTD.	100% Int.
QA24718	28 Feb 1996	01 Mar 1996	Renewal to 30 March 2005			
WA08252	06 Mar 1997	10 Mar 1997	Grouping			
QA24980	06 Mar 1997	10 Mar 1997	Renewal to 30 March 2009			
HL09851	15 Sep 1998	18 Sep 1998	Grouping			
RL07976	18 May 1999	07 Jun 1999	Transfer			
RL08156	01 Apr 2003	01 Apr 2003	Relief	YGC RESOURCES LTD. Minister, Energy, Mines and Resources	ATNA RESOURCES LTD.	100.00% Claim transfer Sec. 57(1): Relief from Annual Representation or Pay in Lieu P/L
QL26426	09 Mar 2010	09 Mar 2010	Renewal to 30 March 2011			
QL26567	11 Mar 2011	11 Mar 2011	Renewal to 30 March 2012			
QL26782	28 Mar 2012	28 Mar 2012	Renewal to 30 March 2013			
QL26965	02 Apr 2013	02 Apr 2013	Renewal to 30 March 2014			
RL09184	27 Dec 2013	27 Dec 2013	Relief	Government of Yukon		P/L



**Abstract of Record**

Quartz Claim

Current Due Date: 30 Mar 2016 Current Owner(s): ATNA RESOURCES LTD.

Grant Number: YB16900

Claim Name: WOLF 7

Location Area: SW of Hoole River

Claim Sheet: 105-G-06

Current Total Excess: N/A

Current Quartz Lease:

Status: Active

Expiry Reason:

Band:

Quadrant: N/A

Non-Standard Size:

Document Number	Date of Instrument	Date of Registration	Nature of Instrument	Grantor	Grantee	Remarks
RL09203	25 Jun 2014	25 Jun 2014	Relief	Government of Yukon		

I hereby certify that on 01 Dec 2015 no instruments or plans appear to have been registered, recorded or filed in this office upon the record of the WOLF 7 mineral claim, grant YB16900 except the foregoing.



Deborah Prodeahl Mining Recorder, Watson Lake Mining District

**Abstract of Record**

Quartz Claim

Current Due Date: 30 Mar 2016 Current Owner(s): ATNA RESOURCES LTD.

Grant Number: YB16901

Claim Name: WOLF 8

Location Area: SW of Hoole River

Claim Sheet: 105-G-06

Current Total Excess: N/A

Current Quartz Lease:

Status: Active

Expiry Reason:

Quadrant: N/A

Non-Standard Size:

Document Number	Date of Instrument	Date of Registration	Nature of Instrument	Grantor	Grantee	Remarks
YB16901	26 Mar 1990	30 Mar 1990	Record	CROWN	Gordon Clark	100% Int.
RW06897	28 Mar 1990	30 Mar 1990	Transfer	Gordon Clark	ARCHER, CATHRO & ASSOCIATES (1981) LIMITED	100% Int.
QA20017	25 Mar 1991	27 Mar 1991	Renewal to 30 March 1993			
RW06959	21 Mar 1991	09 Apr 1991	Transfer	ARCHER, CATHRO & ASSOCIATES (1981) LIMITED	COMINCO LTD.	100% Int.
WA05506	25 Mar 1992	26 Mar 1992	Grouping			
WA05508	25 Mar 1992	26 Mar 1992	Grouping			
QA20426	25 Mar 1992	26 Mar 1992	Renewal to 30 March 1997			
QA22838	29 Mar 1993	07 Apr 1993	Renewal to 30 March 2001			
RW07042	05 Apr 1993	13 Apr 1993	Transfer	COMINCO LTD.	ARCHER, CATHRO & ASSOCIATES (1981) LIMITED	100% Int.
RW07125	20 Apr 1994	21 Apr 1994	Transfer	ARCHER, CATHRO & ASSOCIATES (1981) LIMITED	YGC RESOURCES LTD.	100% Int.
QA24718	28 Feb 1996	01 Mar 1996	Renewal to 30 March 2005			
WA08253	06 Mar 1997	10 Mar 1997	Grouping			
QA24980	06 Mar 1997	10 Mar 1997	Renewal to 30 March 2009			
HL09851	15 Sep 1998	18 Sep 1998	Grouping			
RL07976	18 May 1999	07 Jun 1999	Transfer	YGC RESOURCES LTD.	ATNA RESOURCES LTD.	100.00% Claim transfer
RL08156	01 Apr 2003	01 Apr 2003	Relief	Minister, Energy, Mines and Resources		Sec. 57(1): Relief from Annual Representation or Pay in Lieu
QL26426	09 Mar 2010	09 Mar 2010	Renewal to 30 March 2011			P/L
QL26567	11 Mar 2011	11 Mar 2011	Renewal to 30 March 2012			P/L
QL26782	28 Mar 2012	28 Mar 2012	Renewal to 30 March 2013			P/L
QL26965	02 Apr 2013	02 Apr 2013	Renewal to 30 March 2014			P/L
RL09184	27 Dec 2013	27 Dec 2013	Relief	Government of Yukon		

**Abstract of Record**

Quartz Claim

Current Due Date: 30 Mar 2016    Current Owner(s): ATNA RESOURCES LTD.

Grant Number: YB16901

Claim Name: WOLF 8

Location Area: SW of Hoole River

Claim Sheet: 105-G-06

Current Total Excess: N/A

Current Quartz Lease:

    Status: Active

Expiry Reason:

Current Placer Grouping: N/A

Parcel Code:

Band:

Quadrant: N/A

Non-Standard Size:

Document Number	Date of Instrument	Date of Registration	Nature of Instrument	Grantor	Grantee	Remarks
RL09203	25 Jun 2014	25 Jun 2014	Relief	Government of Yukon		

I hereby certify that on 01 Dec 2015 no instruments or plans appear to have been registered, recorded or filed in this office upon the record of the WOLF 8 mineral claim, grant YB16901 except the foregoing.



Deborah Prodeahl Mining Recorder, Watson Lake Mining District

**Abstract of Record**

Quartz Claim

Current Due Date: 30 Mar 2016 Current Owner(s): ATNA RESOURCES LTD.

Grant Number: YB16902

Claim Name: WOLF 9

Current Total Excess: N/A

Location Area: SW of Hoole River

Current Quartz Lease:

Claim Sheet: 105-G-06

Current Placer Grouping: N/A

Status: Active

Parcel Code:

Expiry Reason:

Quadrant: N/A

Band:

Non-Standard Size:

Document Number	Date of Instrument	Date of Registration	Nature of Instrument	Grantor	Grantee	Remarks
YB16902	26 Mar 1990	30 Mar 1990	Record	CROWN	Gordon Clark	
RW06897	28 Mar 1990	30 Mar 1990	Transfer	Gordon Clark	ARCHER, CATHRO & ASSOCIATES (1981) LIMITED	100% Int.
QA20017	25 Mar 1991	27 Mar 1991	Renewal to 30 March 1993			
RW06959	21 Mar 1991	09 Apr 1991	Transfer	ARCHER, CATHRO & ASSOCIATES (1981) LIMITED	COMINCO LTD.	100% Int.
WA05505	25 Mar 1992	26 Mar 1992	Grouping			
WA05508	25 Mar 1992	26 Mar 1992	Grouping			
QA20426	25 Mar 1992	26 Mar 1992	Renewal to 30 March 1997			
QA22898	29 Mar 1993	07 Apr 1993	Renewal to 30 March 2001			
RW07042	05 Apr 1993	13 Apr 1993	Transfer	COMINCO LTD.	ARCHER, CATHRO & ASSOCIATES (1981) LIMITED	100% Int.
RW07125	20 Apr 1994	21 Apr 1994	Transfer	ARCHER, CATHRO & ASSOCIATES (1981) LIMITED	YGC RESOURCES LTD.	100% Int.
QA24718	28 Feb 1996	01 Mar 1996	Renewal to 30 March 2005			
WA08252	06 Mar 1997	10 Mar 1997	Grouping			
QA24980	06 Mar 1997	10 Mar 1997	Renewal to 30 March 2009			
HL09851	15 Sep 1998	18 Sep 1998	Grouping			
RL07976	18 May 1999	07 Jun 1999	Transfer	YGC RESOURCES LTD.	ATNA RESOURCES LTD.	100.00% Claim transfer
RL08156	01 Apr 2003	01 Apr 2003	Relief	Minister, Energy, Mines and Resources		Sec. 57(1): Relief from Annual Representation or Pay in Lieu
QL26426	09 Mar 2010	09 Mar 2010	Renewal to 30 March 2011			P/L
QL26567	11 Mar 2011	11 Mar 2011	Renewal to 30 March 2012			P/L
QL26782	28 Mar 2012	28 Mar 2012	Renewal to 30 March 2013			P/L
QL26965	02 Apr 2013	02 Apr 2013	Renewal to 30 March 2014			P/L
RL09184	27 Dec 2013	27 Dec 2013	Relief	Government of Yukon		

**Abstract of Record**

Quartz Claim

Current Due Date: 30 Mar 2016    Current Owner(s): ATNA RESOURCES LTD.

Grant Number: YB16902

Claim Name: WOLF 9

Location Area: SW of Hoolo River

Claim Sheet: 105-G-06

Current Total Excess: N/A

Current Quartz Lease:

Status: Active

Expiry Reason:

Current Placer Grouping: N/A

Parcel Code:

Band:

Quadrant: N/A

Non-Standard Size:

Document Number	Date of Instrument	Date of Registration	Nature of Instrument	Grantor	Grantee	Remarks
RL09203	25 Jun 2014	25 Jun 2014	Relief	Government of Yukon		

I hereby certify that on 01 Dec 2015 no instruments or plans appear to have been registered, recorded or filed in this office upon the record of the WOLF 9 mineral claim, grant YB16902 except the foregoing.



Deborah Prodeahl Mining Recorder, Watson Lake Mining District

**Abstract of Record**

Quartz Claim

Current Due Date: 30 Mar 2016    Current Owner(s): ATNA RESOURCES LTD.

Grant Number: YB16903

Claim Name: WOLF 10

Location Area: SW of Hoole River

Claim Sheet: 105-G-06

Current Total Excess: N/A

Current Quartz Lease:

Status: Active

Expiry Reason:

Current Placer Grouping: N/A

Parcel Code:

Band:

Quadrant: N/A

Non-Standard Size:

Document Number	Date of Instrument	Date of Registration	Nature of Instrument	Grantor	Grantee	Remarks
YB16903	26 Mar 1990	30 Mar 1990	Record	CROWN	Gordon Clark	
RW06897	28 Mar 1990	30 Mar 1990	Transfer	Gordon Clark	ARCHER, CATHRO & ASSOCIATES (1981) LIMITED	100% Int.
QA20017	25 Mar 1991	27 Mar 1991	Renewal to 30 March 1993			
RW06959	21 Mar 1991	09 Apr 1991	Transfer	ARCHER, CATHRO & ASSOCIATES (1981) LIMITED	COMINCO LTD.	100% Int.
WA05504	25 Mar 1992	26 Mar 1992	Grouping			
WA05505	25 Mar 1992	26 Mar 1992	Grouping			
WA05508	25 Mar 1992	26 Mar 1992	Grouping			
QA20426	25 Mar 1992	26 Mar 1992	Renewal to 30 March 1997			
QA22838	29 Mar 1993	07 Apr 1993	Renewal to 30 March 2001			
RW07042	05 Apr 1993	13 Apr 1993	Transfer	COMINCO LTD.	ARCHER, CATHRO & ASSOCIATES (1981) LIMITED	Gp #WA05508 100% Int.
RW07125	20 Apr 1994	21 Apr 1994	Transfer	ARCHER, CATHRO & ASSOCIATES (1981) LIMITED	YGC RESOURCES LTD.	100% Int.
QA24718	28 Feb 1996	01 Mar 1996	Renewal to 30 March 2005			
WA08253	06 Mar 1997	10 Mar 1997	Grouping			
QA24980	06 Mar 1997	10 Mar 1997	Renewal to 30 March 2009			
HL09851	15 Sep 1998	18 Sep 1998	Grouping			
RL07976	18 May 1999	07 Jun 1999	Transfer			
RL08156	01 Apr 2003	01 Apr 2003	Relief	YGC RESOURCES LTD. Minister, Energy, Mines and Resources	ATNA RESOURCES LTD.	100.00% Claim transfer Sec. 57(1): Relief from Annual Representation or Pay in Lieu P/L
QL26426	09 Mar 2010	09 Mar 2010	Renewal to 30 March 2011			
QL26567	11 Mar 2011	11 Mar 2011	Renewal to 30 March 2012			
QL26782	28 Mar 2012	28 Mar 2012	Renewal to 30 March 2013			
QL26965	02 Apr 2013	02 Apr 2013	Renewal to 30 March 2014			
RL09184	27 Dec 2013	27 Dec 2013	Relief	Government of Yukon		

**Abstract of Record**

Quartz Claim

Current Due Date: 30 Mar 2016    Current Owner(s): ATNA RESOURCES LTD.

Grant Number: YB16903

Claim Name: WOLF 10

Location Area: SW of Hoolle River

Claim Sheet: 105-G-06

Current Total Excess: N/A

Current Quartz Lease:

Status: Active

Expiry Reason:

Parcel Code:

Band:

Quadrant: N/A

Non-Standard Size:

Document Number	Date of Instrument	Date of Registration	Nature of Instrument	Grantor	Grantee	Remarks
RL09203	25 Jun 2014	25 Jun 2014	Relief	Government of Yukon		

I hereby certify that on 01 Dec 2015 no instruments or plans appear to have been registered, recorded or filed in this office upon the record of the WOLF 10 mineral claim, grant YB16903 except the foregoing.



Deborah Prodeahl Mining Recorder, Watson Lake Mining District

**Abstract of Record**

Quartz Claim

Current Due Date: 30 Mar 2016

Current Owner(s): ATNA RESOURCES LTD.

Grant Number: YB16904

Current Total Excess: N/A

Claim Name: WOLF 11

Current Quartz Lease:

Location Area: SW of Hoole River

Status: Active

Grouping: N/A

Claim Sheet: 105-G-06

Expiry Reason:

Quadrant: N/A

Parcel Code:

Band:

Non-Standard Size:

Document Number	Date of Instrument	Date of Registration	Nature of Instrument	Grantor	Grantee	Remarks
YB16904	26 Mar 1990	30 Mar 1990	Record	CROWN	Gordon Clark	
RW06897	28 Mar 1990	30 Mar 1990	Transfer	Gordon Clark	ARCHER, CATHRO & ASSOCIATES (1981) LIMITED	100% Int.
QA20017	25 Mar 1991	27 Mar 1991	Renewal to 30 March 1993			
RW06959	21 Mar 1991	09 Apr 1991	Transfer	ARCHER, CATHRO & ASSOCIATES (1981) LIMITED	COMINCO LTD.	100% Int.
WA05503	25 Mar 1992	26 Mar 1992	Grouping			
WA05508	25 Mar 1992	26 Mar 1992	Grouping			
QA20426	25 Mar 1992	26 Mar 1992	Renewal to 30 March 1997			
QA22838	29 Mar 1993	07 Apr 1993	Renewal to 30 March 2001			
RW07042	05 Apr 1993	13 Apr 1993	Transfer	COMINCO LTD.	ARCHER, CATHRO & ASSOCIATES (1981) LIMITED	100% Int.
RW07125	20 Apr 1994	21 Apr 1994	Transfer	ARCHER, CATHRO & ASSOCIATES (1981) LIMITED	YGC RESOURCES LTD.	100% Int.
QA24718	28 Feb 1996	01 Mar 1996	Renewal to 30 March 2005			
WA08252	06 Mar 1997	10 Mar 1997	Grouping			
QA24980	06 Mar 1997	10 Mar 1997	Renewal to 30 March 2009			
HL09851	15 Sep 1998	18 Sep 1998	Grouping			
RL07976	18 May 1999	07 Jun 1999	Transfer			
RL08156	01 Apr 2003	01 Apr 2003	Relief	YGC RESOURCES LTD. Minister, Energy, Mines and Resources	ATNA RESOURCES LTD.	100.00% Claim transfer
QL26426	09 Mar 2010	09 Mar 2010	Renewal to 30 March 2011			
QL26567	11 Mar 2011	11 Mar 2011	Renewal to 30 March 2012			
QL26782	28 Mar 2012	28 Mar 2012	Renewal to 30 March 2013			
QL26965	02 Apr 2013	02 Apr 2013	Renewal to 30 March 2014			
RL09184	27 Dec 2013	27 Dec 2013	Relief	Government of Yukon		Sec. 57(1): Relief from Annual Representation or Pay in Lieu P/L P/L P/L P/L

111



**Abstract of Record**

Quartz Claim

Current Due Date: 30 Mar 2016 Current Owner(s): ATNA RESOURCES LTD.

Grant Number: YB16904

Claim Name: WOLF 11

Current Total Excess: N/A

Location Area: SW of Hoole River

Current Quartz Lease:

Claim Sheet: 105-G-06

Current Placer Grouping: N/A

Status: Active

Parcel Code: Expiry Reason:

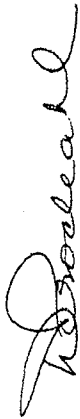
Quadrant: N/A

Band:

Non-Standard Size:

Document Number	Date of Instrument	Date of Registration	Nature of Instrument	Grantor	Grantee	Remarks
RL09203	25 Jun 2014	25 Jun 2014	Relief	Government of Yukon		

I hereby certify that on 01 Dec 2015 no instruments or plans appear to have been registered, recorded or filed in this office upon the record of the WOLF 11 mineral claim, grant YB16904 except the foregoing.



Deborah Prodeahl Mining Recorder, Watson Lake Mining District

**Abstract of Record**

Quartz Claim

Current Due Date: 30 Mar 2016

Current Owner(s): ATNA RESOURCES LTD.

Grant Number: YB16905

Claim Name: WOLF 12

Current Total Excess: N/A

Location Area: SW of Hoole River.

Current Quartz Lease:

Claim Sheet: 105-G-06

Grouping: N/A

Status: Active

Parcel Code:

Expiry Reason:

Quadrant: N/A

Non-Standard Size:

Document Number	Date of Instrument	Registration	Nature of Instrument	Grantor	Grantee	Remarks
YB16905	26 Mar 1990	30 Mar 1990	Record	CROWN	Gordon Clark	
RW06897	28 Mar 1990	30 Mar 1990	Transfer	Gordon Clark	ARCHER, CATHRO & ASSOCIATES (1981) LIMITED	100% Int.
QA20017	25 Mar 1991	27 Mar 1991	Renewal to 30 March 1993			
RW06959	21 Mar 1991	09 Apr 1991	Transfer	ARCHER, CATHRO & ASSOCIATES (1981) LIMITED	COMINCO LTD.	100% Int.
WA05502	25 Mar 1992	26 Mar 1992	Grouping			
WA05503	25 Mar 1992	26 Mar 1992	Grouping			
WA05508	25 Mar 1992	26 Mar 1992	Grouping			
QA20426	25 Mar 1992	26 Mar 1992	Renewal to 30 March 1997			
QA22838	29 Mar 1993	07 Apr 1993	Renewal to 30 March 2001			
RW07042	05 Apr 1993	13 Apr 1993	Transfer	COMINCO LTD.	ARCHER, CATHRO & ASSOCIATES (1981) LIMITED	Gp #WA05508 100% Int.
RW07125	20 Apr 1994	21 Apr 1994	Transfer	ARCHER, CATHRO & ASSOCIATES (1981) LIMITED	YGC RESOURCES LTD.	100% Int.
QA24718	28 Feb 1996	01 Mar 1996	Renewal to 30 March 2005			
WA08253	06 Mar 1997	10 Mar 1997	Grouping			
QA24980	06 Mar 1997	10 Mar 1997	Renewal to 30 March 2009			
HL09851	15 Sep 1998	18 Sep 1998	Grouping			
RL07976	18 May 1999	07 Jun 1999	Transfer			
RL08156	01 Apr 2003	01 Apr 2003	Relief	YGC RESOURCES LTD. Minister, Energy, Mines and Resources	ATNA RESOURCES LTD.	100.00% Claim transfer Sec. 57(1): Relief from Annual Representation or Pay in Lieu P/L
QL26426	09 Mar 2010	09 Mar 2010	Renewal to 30 March 2011			
QL26567	11 Mar 2011	11 Mar 2011	Renewal to 30 March 2012			
QL26782	28 Mar 2012	28 Mar 2012	Renewal to 30 March 2013			
QL26965	02 Apr 2013	02 Apr 2013	Renewal to 30 March 2014			
RL09184	27 Dec 2013	27 Dec 2013	Relief	Government of Yukon		P/L

**Abstract of Record**

Quartz Claim

Current Due Date: 30 Mar 2016

Current Owner(s): ATNA RESOURCES LTD.

Grant Number: YB16905

Claim Name: WOLF 12

Current Total Excess: N/A

Location Area: SW of Hoodle River

Current Quartz Lease:

Claim Sheet: 105-G-06

Current Placer Grouping: N/A

Status: Active

Parcel Code:

Expiry Reason:


Quadrant: N/A

Band:

Non-Standard Size:

Document Number	Date of Instrument	Date of Registration	Nature of Instrument	Grantor	Grantee	Remarks
RL09203	25 Jun 2014	25 Jun 2014	Relief	Government of Yukon		

I hereby certify that on 01 Dec 2015 no instruments or plans appear to have been registered, recorded or filed in this office upon the record of the WOLF 12 mineral claim, grant YB16905 except the foregoing.



Deborah Prodeahl Mining Recorder, Watson Lake Mining District

**Abstract of Record**  
Quartz Claim

Current Due Date: 30 Mar 2016 Current Owner(s): ATNA RESOURCES LTD.

Grant Number: YB16906

Current Total Excess: N/A

Claim Name: WOLF 13

Current Quartz Lease: Status: Active

Location Area: SW of Hoohe River

Current Placer Grouping: N/A

Expiry Reason:

Claim Sheet: 105-G-06

Parcel Code:

Band:

Quadrant: N/A

Non-Standard Size:

Document Number	Date of Instrument	Registration	Nature of Instrument	Grantor	Grantee	Remarks
YB16906	26 Mar 1990	30 Mar 1990	Record	CROWN	Gordon Clark	
RW06897	28 Mar 1990	30 Mar 1990	Transfer	Gordon Clark	ARCHER, CATHRO & ASSOCIATES (1981) LIMITED	100% Int.
QA20017	25 Mar 1991	27 Mar 1991	Renewal to 30 March 1993			
RW06959	21 Mar 1991	09 Apr 1991	Transfer	ARCHER, CATHRO & ASSOCIATES (1981) LIMITED	COMINCO LTD.	100% Int.
WA05501	25 Mar 1992	26 Mar 1992	Grouping			
WA05502	25 Mar 1992	26 Mar 1992	Grouping			
WA05508	25 Mar 1992	26 Mar 1992	Grouping			
QA20426	25 Mar 1992	26 Mar 1992	Renewal to 30 March 1997			
QA22838	29 Mar 1993	07 Apr 1993	Renewal to 30 March 2001			
RW07042	05 Apr 1993	13 Apr 1993	Transfer	COMINCO LTD.	ARCHER, CATHRO & ASSOCIATES (1981) LIMITED	Gp #WA05508 100% Int.
RW07125	20 Apr 1994	21 Apr 1994	Transfer	ARCHER, CATHRO & ASSOCIATES (1981) LIMITED	YGC RESOURCES LTD.	100% Int.
QA24718	28 Feb 1996	01 Mar 1996	Renewal to 30 March 2005			
WA08252	06 Mar 1997	10 Mar 1997	Grouping			
QA24980	06 Mar 1997	10 Mar 1997	Renewal to 30 March 2009			
HL09852	15 Sep 1998	18 Sep 1998	Grouping			
RL07976	18 May 1999	07 Jun 1999	Transfer			
RL08156	01 Apr 2003	01 Apr 2003	Relief	YGC RESOURCES LTD. Minister, Energy, Mines and Resources	ATNA RESOURCES LTD.	100.00% Claim transfer Sec. 57(1): Relief from Annual Representation or Pay in Lieu P/L
QL26426	09 Mar 2010	09 Mar 2010	Renewal to 30 March 2011			
QL26567	11 Mar 2011	11 Mar 2011	Renewal to 30 March 2012			
QL26782	28 Mar 2012	28 Mar 2012	Renewal to 30 March 2013			
QL26965	02 Apr 2013	02 Apr 2013	Renewal to 30 March 2014			
RL09184	27 Dec 2013	27 Dec 2013	Relief	Government of Yukon		P/L

**Abstract of Record**

Quartz Claim

Current Due Date: 30 Mar 2016

Current Owner(s): ATNA RESOURCES LTD.

Grant Number: YB16906

Claim Name: WOLF 13

Current Total Excess: N/A

Location Area: SW of Hoole River

Current Quartz Lease:

Claim Sheet: 105-G-06

Current Placer Grouping: N/A

Status: Active

Parcel Code:

Expiry Reason:

Band:

Quadrant: N/A

Non-Standard Size:

Document Number	Date of Instrument	Date of Registration	Nature of Instrument	Grantor	Grantee	Remarks
RL09203	25 Jun 2014	25 Jun 2014	Relief	Government of Yukon		

I hereby certify that on 01 Dec 2015 no instruments or plans appear to have been registered, recorded or filed in this office upon the record of the WOLF 13 mineral claim, grant YB16906 except the foregoing.



Deborah Prodeahl Mining Recorder, Watson Lake Mining District

**Abstract of Record**

Quartz Claim

Current Due Date: 30 Mar 2016

Current Owner(s): ATNA RESOURCES LTD.

Grant Number: YB16907

Claim Name: WOLF 14

Current Total Excess: N/A

Location Area: SW of Hoole River

Current Quartz Lease:

Claim Sheet: 105-G-06

Current Placer Grouping: N/A

Status: Active

Parcel Code:

Expiry Reason:

Quadrant: N/A

Band:

Non-Standard Size:

Document Number	Date of Instrument	Registration	Nature of Instrument	Grantor	Grantee	Remarks
YB16907	26 Mar 1990	30 Mar 1990	Record	CROWN	Gordon Clark	
RW06897	28 Mar 1990	30 Mar 1990	Transfer	Gordon Clark	ARCHER, CATHRO & ASSOCIATES (1981) LIMITED	100% Int.
QA20017	25 Mar 1991	27 Mar 1991	Renewal to 30 March 1993			
RW06959	21 Mar 1991	09 Apr 1991	Transfer	ARCHER, CATHRO & ASSOCIATES (1981) LIMITED	COMINCO LTD.	100% Int.
WA05500	25 Mar 1992	26 Mar 1992	Grouping			
WA05502	25 Mar 1992	26 Mar 1992	Grouping			
WA05508	25 Mar 1992	26 Mar 1992	Grouping			
QA20426	25 Mar 1992	26 Mar 1992	Renewal to 30 March 1997			
QA22838	29 Mar 1993	07 Apr 1993	Renewal to 30 March 2001			
RW07042	05 Apr 1993	13 Apr 1993	Transfer	COMINCO LTD.	ARCHER, CATHRO & ASSOCIATES (1981) LIMITED	100% Int.
RW07125	20 Apr 1994	21 Apr 1994	Transfer	ARCHER, CATHRO & ASSOCIATES (1981) LIMITED	YGC RESOURCES LTD.	100% Int.
QA24718	28 Feb 1996	01 Mar 1996	Renewal to 30 March 2005			
WA08253	06 Mar 1997	10 Mar 1997	Grouping			
QA24980	06 Mar 1997	10 Mar 1997	Renewal to 30 March 2009			
HL09852	15 Sep 1998	18 Sep 1998	Grouping			
RL07976	18 May 1999	07 Jun 1999	Transfer			
RL08156	01 Apr 2003	01 Apr 2003	Relief	YGC RESOURCES LTD. Minister, Energy, Mines and Resources	ATNA RESOURCES LTD.	100.00% Claim transfer
QL26426	09 Mar 2010	09 Mar 2010	Renewal to 30 March 2011			
QL26567	11 Mar 2011	11 Mar 2011	Renewal to 30 March 2012			
QL26782	28 Mar 2012	28 Mar 2012	Renewal to 30 March 2013			
QL26965	02 Apr 2013	02 Apr 2013	Renewal to 30 March 2014			
RL09184	27 Dec 2013	27 Dec 2013	Relief	Government of Yukon		Sec. 57(1): Relief from Annual Representation or Pay in Lieu P/L P/L P/L P/L

**Abstract of Record**

Quartz Claim

Current Due Date: 30 Mar 2016 Current Owner(s): ATNA RESOURCES LTD.

Grant Number: YB16907

Claim Name: WOLF 14

Location Area: SW of Hoole River

Claim Sheet: 105-G-06 --

Current Total Excess: N/A

Current Quartz Lease:

Status: Active

Expiry Reason:

Quadrant: N/A

Non-Standard Size:

Document Number	Date of Instrument	Date of Registration	Nature of Instrument	Grantor	Grantee	Remarks
RL09203	25 Jun 2014	25 Jun 2014	Relief	Government of Yukon		

I hereby certify that on 01 Dec 2015 no instruments or plans appear to have been registered, recorded or filed in this office upon the record of the WOLF 14 mineral claim, grant YB16907 except the foregoing.



Deborah Prodeahl Mining Recorder, Watson Lake Mining District

**Abstract of Record**

Quartz Claim

Current Due Date: 30 Mar 2016

Current Owner(s): ATNA RESOURCES LTD.

Grant Number: YB16908

Current Total Excess: N/A

Claim Name: WOLF 15

Current Quartz Lease:

Location Area: SW of Hoole River

Status: Active

Claim Sheet: 105-G-05

Expiry Reason:

Non-Standard Size:

Quadrant: N/A

Parcel Code:

Non-Standard Size:

Quadrant: N/A

Document Number	Date of Instrument	Registration	Nature of Instrument	Grantor	Grantee	Remarks
YB16908	26 Mar 1990	30 Mar 1990	Record	CROWN	Gordon Clark	
RW06897	28 Mar 1990	30 Mar 1990	Transfer	Gordon Clark	ARCHER, CATHRO & ASSOCIATES (1981) LIMITED	100% Int.
QA20017	25 Mar 1991	27 Mar 1991	Renewal to 30 March 1993			
RW06959	21 Mar 1991	09 Apr 1991	Transfer	ARCHER, CATHRO & ASSOCIATES (1981) LIMITED	COMINCO LTD.	100% Int.
WA05496	25 Mar 1992	26 Mar 1992	Grouping			
WA05501	25 Mar 1992	26 Mar 1992	Grouping			
WA05508	25 Mar 1992	26 Mar 1992	Grouping			
QA20426	25 Mar 1992	26 Mar 1992	Renewal to 30 March 1997			
QA22838	29 Mar 1993	07 Apr 1993	Renewal to 30 March 2001			
RW07042	05 Apr 1993	13 Apr 1993	Transfer	COMINCO LTD.	ARCHER, CATHRO & ASSOCIATES (1981) LIMITED	100% Int.
RW07125	20 Apr 1994	21 Apr 1994	Transfer	ARCHER, CATHRO & ASSOCIATES (1981) LIMITED	YGC RESOURCES LTD.	100% Int.
QA24718	28 Feb 1996	01 Mar 1996	Renewal to 30 March 2005			
WA08252	06 Mar 1997	10 Mar 1997	Grouping			
QA24980	06 Mar 1997	10 Mar 1997	Renewal to 30 March 2009			
HL09852	15 Sep 1998	18 Sep 1998	Grouping			
RL07976	18 May 1999	07 Jun 1999	Transfer			
RL08156	01 Apr 2003	01 Apr 2003	Relief	YGC RESOURCES LTD. Minister, Energy, Mines and Resources	ATNA RESOURCES LTD.	100.00% Claim transfer
QL26426	09 Mar 2010	09 Mar 2010	Renewal to 30 March 2011			Sec. 57(1): Relief from Annual Representation or Pay in Lieu
QL26567	11 Mar 2011	11 Mar 2011	Renewal to 30 March 2012			P/L
QL26782	28 Mar 2012	28 Mar 2012	Renewal to 30 March 2013			P/L
QL26965	02 Apr 2013	02 Apr 2013	Renewal to 30 March 2014			P/L
RL09184	27 Dec 2013	27 Dec 2013	Relief	Government of Yukon		P/L



**Abstract of Record**

Quartz Claim

Current Due Date: 30 Mar 2016 Current Owner(s): ATNA RESOURCES LTD.

Grant Number: YB16908

Claim Name: WOLF 15

Location Area: SW of Hoole River

Claim Sheet: 105-G-05

Current Total Excess: N/A

Current Quartz Lease:

Status: Active

Expiry Reason:

Parcel Code:


Band:

Quadrant: N/A

Non-Standard Size:

Document Number	Date of Instrument	Date of Registration	Nature of Instrument	Grantor	Grantee	Remarks
RL09203	25 Jun 2014	25 Jun 2014	Relief	Government of Yukon		

I hereby certify that on 01 Dec 2015 no instruments or plans appear to have been registered, recorded or filed in this office upon the record of the WOLF 15 mineral claim, grant YB16908 except the foregoing.



Deborah Prodeahl Mining Recorder, Watson Lake Mining District

**Abstract of Record**

Quartz Claim

Current Due Date: 30 Mar 2016

Current Owner(s): ATNA RESOURCES LTD.

Grant Number: YB16909

Claim Name: WOLF 16

Current Total Excess: N/A

Location Area: SW of Hoolle River

Current Quartz Lease:

Claim Sheet: 105-G-05

Current Placer Grouping: N/A

Status: Active

Parcel Code:

Expiry Reason:

Quadrant: N/A

Non-Standard Size:

Document Number	Date of Instrument	Registration Date	Nature of Instrument	Grantor	Grantee	Remarks
YB16909	26 Mar 1990	30 Mar 1990	Record	CROWN	Gordon Clark	
RW06897	28 Mar 1990	30 Mar 1990	Transfer	Gordon Clark	ARCHER, CATHRO & ASSOCIATES (1981) LIMITED	100% Int.
QA20017	25 Mar 1991	27 Mar 1991	Renewal to 30 March 1993			
RW06959	21 Mar 1991	09 Apr 1991	Transfer	ARCHER, CATHRO & ASSOCIATES (1981) LIMITED	COMINCO LTD.	100% Int.
WA05497	25 Mar 1992	26 Mar 1992	Grouping			
WA05500	25 Mar 1992	26 Mar 1992	Grouping			
WA05508	25 Mar 1992	26 Mar 1992	Grouping			
QA20426	25 Mar 1992	26 Mar 1992	Renewal to 30 March 1997			
QA22838	29 Mar 1993	07 Apr 1993	Renewal to 30 March 2001			
RW07042	05 Apr 1993	13 Apr 1993	Transfer	COMINCO LTD.	ARCHER, CATHRO & ASSOCIATES (1981) LIMITED	100% Int.
RW07125	20 Apr 1994	21 Apr 1994	Transfer	ARCHER, CATHRO & ASSOCIATES (1981) LIMITED	YGC RESOURCES LTD.	100% Int.
QA24718	28 Feb 1996	01 Mar 1996	Renewal to 30 March 2005			
WA08253	06 Mar 1997	10 Mar 1997	Grouping			
QA24980	06 Mar 1997	10 Mar 1997	Renewal to 30 March 2009			
HL09852	15 Sep 1998	18 Sep 1998	Grouping			
RL07976	18 May 1999	07 Jun 1999	Transfer			
RL08156	01 Apr 2003	01 Apr 2003	Relief	YGC RESOURCES LTD. Minister, Energy; Mines and Resources	ATNA RESOURCES LTD.	100.00% Claim transfer
QL26426	09 Mar 2010	09 Mar 2010	Renewal to 30 March 2011			Sec. 57(1): Relief from Annual Representation or Pay in Lieu
QL26567	11 Mar 2011	11 Mar 2011	Renewal to 30 March 2012			P/L
QL26782	28 Mar 2012	28 Mar 2012	Renewal to 30 March 2013			P/L
QL26965	02 Apr 2013	02 Apr 2013	Renewal to 30 March 2014			P/L
RL09184	27 Dec 2013	27 Dec 2013	Relief	Government of Yukon		P/L

**Abstract of Record**

Quartz Claim

Current Due Date: 30 Mar 2016 Current Owner(s): ATNA RESOURCES LTD.

Grant Number: YB16909

Claim Name: WOLF 16

Location Area: SW of Hoohe River

Claim Sheet: 105-G-05

Current Total Excess: N/A

Current Quartz Lease:

Status: Active


Expiry Reason:

Quadrant: N/A

Non-Standard Size:

Document Number	Date of Instrument	Date of Registration	Nature of Instrument	Grantor	Grantee	Remarks
RL09203	25 Jun 2014	25 Jun 2014	Relief	Government of Yukon		

I hereby certify that on 01 Dec 2015 no instruments or plans appear to have been registered, recorded or filed in this office upon the record of the WOLF 16 mineral claim, grant YB16909 except the foregoing.



Deborah Prodeahl Mining Recorder, Watson Lake Mining District

**Abstract of Record**

Quartz Claim

Current Due Date: 30 Mar 2016

Current Owner(s): ATNA RESOURCES LTD.

Grant Number: YB16910

Claim Name: WOLF 17

Current Total Excess: N/A

Location Area: SW of Hoole River

Current Quartz Lease:

Claim Sheet: 105-G-05

Status: Active

Expiry Reason:

Quadrant: N/A

Non-Standard Size:

Document Number	Date of Instrument	Registration	Date of Instrument	Nature of Instrument	Grantor	Grantee	Remarks
YB16910	26 Mar 1990	30 Mar 1990	Record		CROWN	Gordon Clark	
RW06897	28 Mar 1990	30 Mar 1990	Transfer		Gordon Clark	ARCHER, CATHRO & ASSOCIATES (1981) LIMITED	100% Int.
QA20017	25 Mar 1991	27 Mar 1991	Renewal to 30 March 1993				
RW06959	21 Mar 1991	09 Apr 1991	Transfer		ARCHER, CATHRO & ASSOCIATES (1981) LIMITED	COMINCO LTD.	100% Int.
WA05494	25 Mar 1992	26 Mar 1992	Grouping				
WA05497	25 Mar 1992	26 Mar 1992	Grouping				
WA05501	25 Mar 1992	26 Mar 1992	Grouping				
WA05508	25 Mar 1992	26 Mar 1992	Grouping				
QA20426	25 Mar 1992	26 Mar 1992	Renewal to 30 March 1997				
QA22838	29 Mar 1993	07 Apr 1993	Renewal to 30 March 2001				
RW07042	05 Apr 1993	13 Apr 1993	Transfer		COMINCO LTD.	ARCHER, CATHRO & ASSOCIATES (1981) LIMITED	Gp #WA05508 100% Int.
RW07125	20 Apr 1994	21 Apr 1994	Transfer		ARCHER, CATHRO & ASSOCIATES (1981) LIMITED	YGC RESOURCES LTD.	100% Int.
QA24718	28 Feb 1996	01 Mar 1996	Renewal to 30 March 2005				
WA08252	06 Mar 1997	10 Mar 1997	Grouping				
QA24980	06 Mar 1997	10 Mar 1997	Renewal to 30 March 2009				
HL09852	15 Sep 1998	18 Sep 1998	Grouping				
RL07976	18 May 1999	07 Jun 1999	Transfer				
RL08156	01 Apr 2003	01 Apr 2003	Relief		YGC RESOURCES LTD. Minister, Energy, Mines and Resources	ATNA RESOURCES LTD.	100.00% Claim transfer Sec. 57(1): Relief from Annual Representation or Pay in Lieu P/L
QL26426	09 Mar 2010	09 Mar 2010	Renewal to 30 March 2011				
QL26567	11 Mar 2011	11 Mar 2011	Renewal to 30 March 2012				P/L
QL26782	28 Mar 2012	28 Mar 2012	Renewal to 30 March 2013				P/L
QL26965	02 Apr 2013	02 Apr 2013	Renewal to 30 March 2014				P/L

**Abstract of Record**

Quartz Claim

Current Due Date: 30 Mar 2016 Current Owner(s): ATNA RESOURCES LTD.

Grant Number: YB16910

Claim Name: WOLF 17

Location Area: SW of Hoolle River

Claim Sheet: 105-G-05

Current Total Excess: N/A

Current Quartz Lease:

Status: Active

Expiry Reason:

Parcel Code:

Band:

Quadrant: N/A

Non-Standard Size:

Document Number	Date of Instrument	Date of Registration	Nature of Instrument	Grantor	Grantee	Remarks
RL09184	27 Dec 2013	27 Dec 2013	Relief	Government of Yukon		
RL09203	25 Jun 2014	25 Jun 2014	Relief	Government of Yukon		

I hereby certify that on 01 Dec 2015 no instruments or plans appear to have been registered, recorded or filed in this office upon the record of the WOLF 17 mineral claim, grant YB16910 except the foregoing.



Deborah Prodeahl Mining Recorder, Watson Lake Mining District

**Abstract of Record**

Quartz Claim

Current Due Date: 30 Mar 2016

Current Owner(s): ATNA RESOURCES LTD.

Grant Number: YB16911

Claim Name: WOLF 18

Current Total Excess: N/A

Location Area: SW of Hoole River

Current Quartz Lease:

Claim Sheet: 105-G-05

Current Placer Grouping: N/A

Status: Active

Parcel Code:

Expiry Reason:

Quadrant: N/A

Band:

Non-Standard Size:

Document Number	Date of Instrument	Registration	Date of Instrument	Nature of Instrument	Grantor	Grantee	Remarks
YB16911	26 Mar 1990	30 Mar 1990	30 Mar 1990	Record	CROWN	Gordon Clark	
RW06897	28 Mar 1990	30 Mar 1990	30 Mar 1990	Transfer	Gordon Clark	ARCHER, CATHRO & ASSOCIATES (1981) LIMITED	100% Int.
QA20017	25 Mar 1991	27 Mar 1991	27 Mar 1991	Renewal to 30 March 1993			
RW06959	21 Mar 1991	09 Apr 1991	09 Apr 1991	Transfer	ARCHER, CATHRO & ASSOCIATES (1981) LIMITED	COMINCO LTD.	100% Int.
WA05495	25 Mar 1992	26 Mar 1992	26 Mar 1992	Grouping			
WA05498	25 Mar 1992	26 Mar 1992	26 Mar 1992	Grouping			
WA05500	25 Mar 1992	26 Mar 1992	26 Mar 1992	Grouping			
WA05508	25 Mar 1992	26 Mar 1992	26 Mar 1992	Grouping			
QA20426	25 Mar 1992	26 Mar 1992	26 Mar 1992	Renewal to 30 March 1997			
QA22838	29 Mar 1993	07 Apr 1993	07 Apr 1993	Renewal to 30 March 2001			
RW07042	05 Apr 1993	13 Apr 1993	13 Apr 1993	Transfer	COMINCO LTD.	ARCHER, CATHRO & ASSOCIATES (1981) LIMITED	Gp #WA05508 100% Int.
RW07125	20 Apr 1994	21 Apr 1994	21 Apr 1994	Transfer	ARCHER, CATHRO & ASSOCIATES (1981) LIMITED	YGC RESOURCES LTD.	100% Int.
QA24718	28 Feb 1996	01 Mar 1996	01 Mar 1996	Renewal to 30 March 2005			
WA08252	06 Mar 1997	10 Mar 1997	10 Mar 1997	Grouping			
WA08253	06 Mar 1997	10 Mar 1997	10 Mar 1997	Grouping			
QA24980	06 Mar 1997	10 Mar 1997	10 Mar 1997	Renewal to 30 March 2009			
HL09852	15 Sep 1998	18 Sep 1998	18 Sep 1998	Grouping			
RL07976	18 May 1999	07 Jun 1999	07 Jun 1999	Transfer			
RL08156	01 Apr 2003	01 Apr 2003	01 Apr 2003	Relief	YGC RESOURCES LTD. Minister, Energy, Mines and Resources	ATNA RESOURCES LTD.	100.00% Claim transfer Sec. 57(1): Relief from Annual Representation or Pay in Lieu P/L P/L P/L
QL26426	09 Mar 2010	09 Mar 2010	09 Mar 2010	Renewal to 30 March 2011			
QL26567	11 Mar 2011	11 Mar 2011	11 Mar 2011	Renewal to 30 March 2012			
QL26782	28 Mar 2012	28 Mar 2012	28 Mar 2012	Renewal to 30 March 2013			

**Abstract of Record**

Quartz Claim

Current Due Date: 30 Mar 2016 Current Owner(s): ATNA RESOURCES LTD.

Grant Number: YB16911

Claim Name: WOLF 18

Location Area: SW of Hoole River

Claim Sheet: 105-G-05

Current Total Excess: N/A

Current Quartz Lease:

Status: Active

Expiry Reason:

Current Placer Grouping: N/A

Parcel Code:

Band:

Quadrant: N/A

Non-Standard Size:

Document Number	Date of Instrument	Date of Registration	Nature of Instrument	Grantor	Grantee	Remarks
QL26965	02 Apr 2013	02 Apr 2013	Renewal to 30 March 2014	Government of Yukon		P/L
RL09184	27 Dec 2013	27 Dec 2013	Relief			
RL09203	25 Jun 2014	25 Jun 2014	Relief	Government of Yukon		

I hereby certify that on 01 Dec 2015 no instruments or plans appear to have been registered, recorded or filed in this office upon the record of the WOLF 18 mineral claim, grant YB16911 except the foregoing.



Deborah Prodeahl Mining Recorder, Watson Lake Mining District

No. S-159677  
Vancouver Registry

---

In the Supreme Court of British Columbia

IN THE MATTER OF THE *COMPANIES' CREDITORS*  
*ARRANGEMENT ACT*,  
R.S.C. 1985, c. C-36, AS AMENDED

AND

IN THE MATTER OF CANYON RESOURCES CORPORATION,  
CR BRIGGS CORPORATION, CR MONTANA CORPORATION,  
CR KENDALL CORPORATION, ATNA RESOURCES LTD. AND  
HORIZON WYOMING URANIUM, INC.

AND

ATNA RESOURCES INC.

PETITIONER

---

**AFFIDAVIT #1 OF BRADLEY CORNBOROUGH**

---

**BULL, HOUSSER & TUPPER LLP**  
Barristers & Solicitors  
1800 – 510 West Georgia Street  
Vancouver, BC V6B 0M3  
Telephone: (604) 687-6575  
Facsimile: (604) 641-4949  
Attention: Kieran E. Siddall

SCB/ker

Matter# 08-2216